


STATE OF VERMONT AGENCY OF TRANSPORTATION



PROPOSED IMPROVEMENT BRIDGE PROJECT

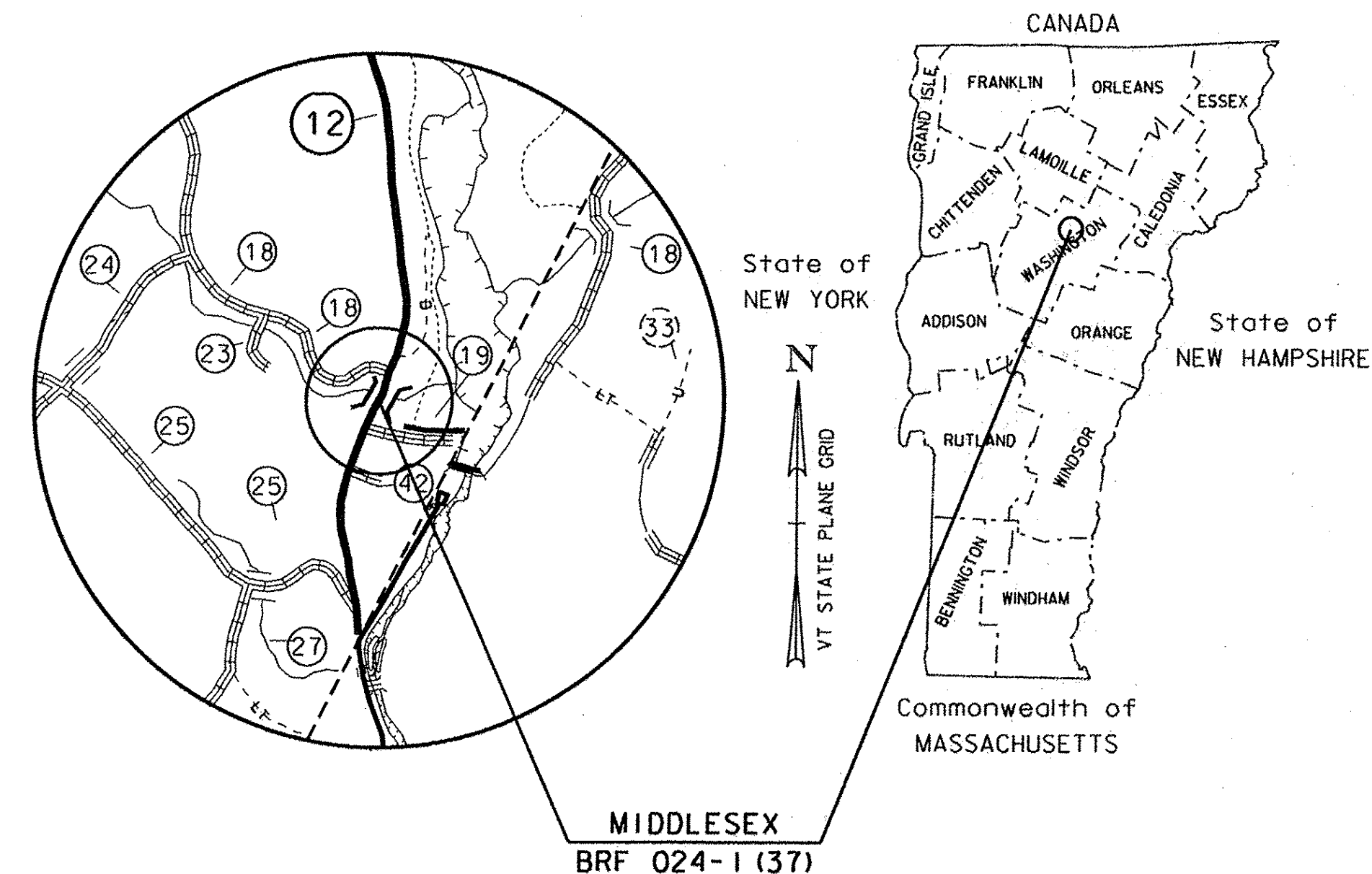
TOWN OF MIDDLESEX
COUNTY OF WASHINGTON

ROUTE NO : VT 12 (RURAL MAJOR COLLECTOR) BRIDGE NO : 77

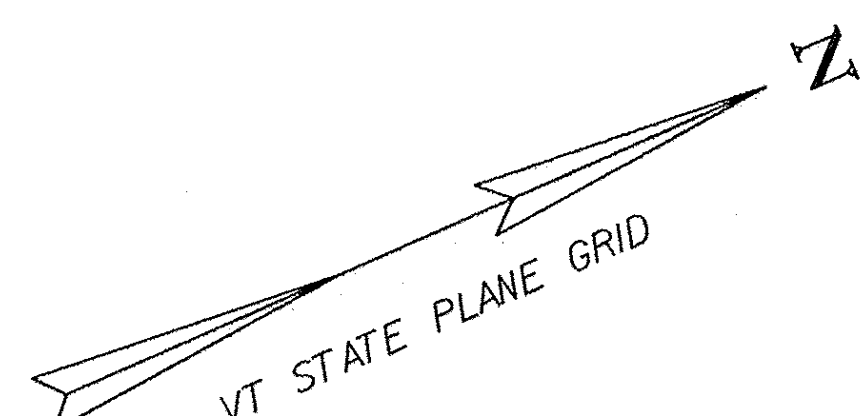
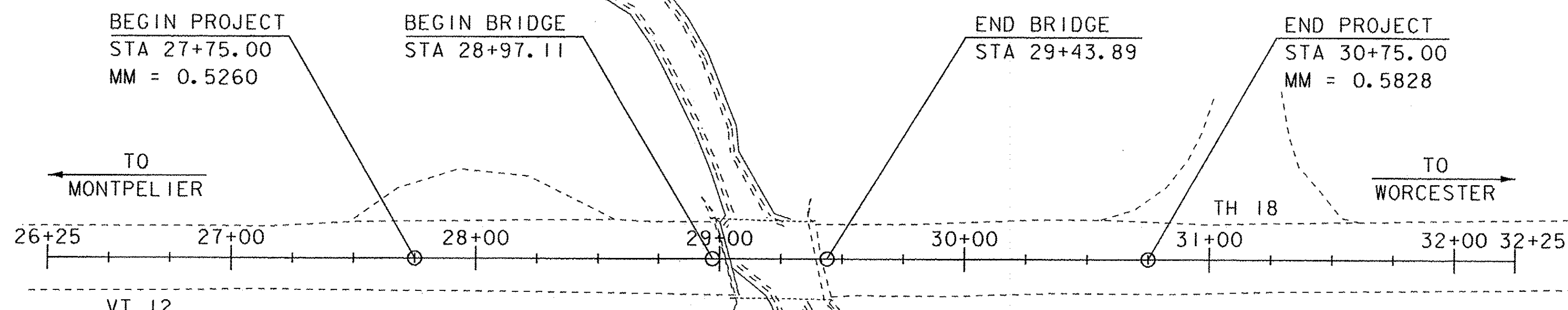
PROJECT LOCATION : ON VT 12, BEGINNING AT A POINT 0.53 MILES NORTH OF THE MONTPELIER-MIDDLESEX TOWN LINE AND EXTENDING APPROXIMATELY 0.06 MILES IN A NORTHERLY DIRECTION

PROJECT DESCRIPTION : THE PROJECT WILL CONSIST OF THE REPLACEMENT OF THE EXISTING STRUCTURE WITH RELATED APPROACH AND CHANNEL WORK.

LENGTH OF STRUCTURE : 46.78 FEET.
LENGTH OF ROADWAY : 253.22 FEET.
LENGTH OF PROJECT : 300.00 FEET.

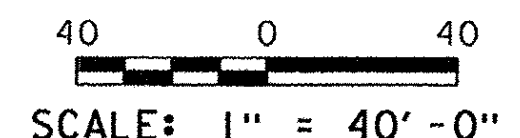


RECORD PLANS	
CONTRACTOR:	A.L. ST. ONGE CONTRACTOR, INC. - MONTGOMERY, VT.
RESIDENT ENGINEER:	ROBERT SUCKERT
CONSTRUCTION BEGAN:	JUNE 26, 2015
CONSTRUCTION COMPLETE:	NOVEMBER 16, 2015
RECORD PLANS BY:	ROBERT SUCKERT & JESSE IVES
I HEREBY CERTIFY THAT ALL THE CONSTRUCTION REQUIRED BY THIS SET OF DRAWINGS HAS BEEN ACCOMPLISHED AS INDICATED HEREIN.	
BY:	<i>[Signature]</i> RESIDENT ENGINEER
DATE:	5-17-17
NOTE: Any further information concerning final quantities, amounts or other details relative to this project may be found at Central Files in the electronic archives.	



CONSTRUCTION IS TO BE CARRIED ON IN ACCORDANCE WITH THESE PLANS AND THE STANDARD SPECIFICATIONS FOR CONSTRUCTION DATED 2011, AS APPROVED BY THE FEDERAL HIGHWAY ADMINISTRATION ON JULY 20, 2011 FOR USE ON THIS PROJECT, INCLUDING ALL SUBSEQUENT REVISIONS AND SUCH REVISED SPECIFICATIONS AND SPECIAL PROVISIONS AS ARE INCORPORATED IN THESE PLANS.

QUALITY ASSURANCE PROGRAM : LEVEL 2	
SURVEYED BY :	R. GILMAN
SURVEYED DATE :	01/10/2011
DATUM	
VERTICAL	NAVD 88
HORIZONTAL	NAD-83 (07)



DIRECTOR OF PROJECT DELIVERY	
APPROVED:	<i>[Signature]</i> DATE 1/9/2015
PROJECT MANAGER :	CAROLYN CARLSON, P.E.
PROJECT NAME :	MIDDLESEX
PROJECT NUMBER :	BRF 024-1 (37)
SHEET 1 OF 46 SHEETS	