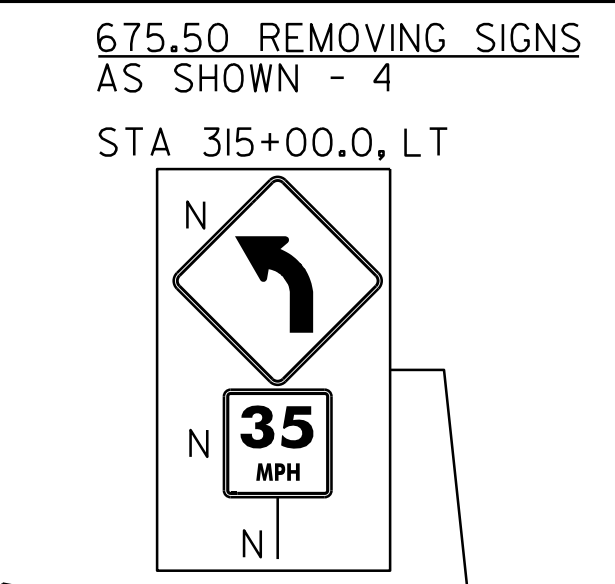
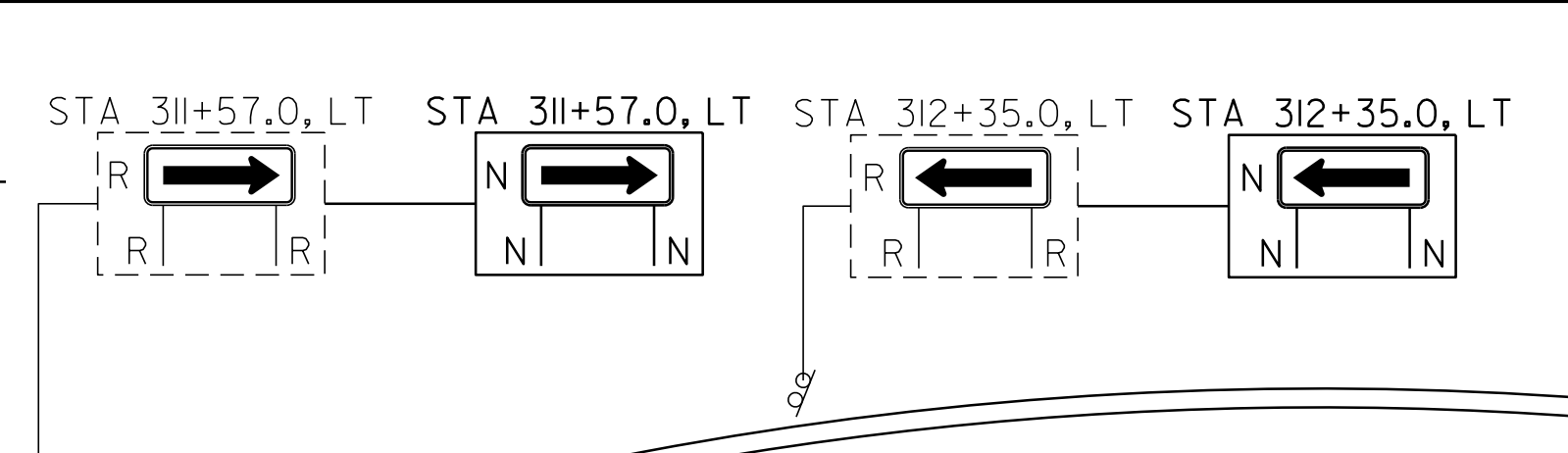
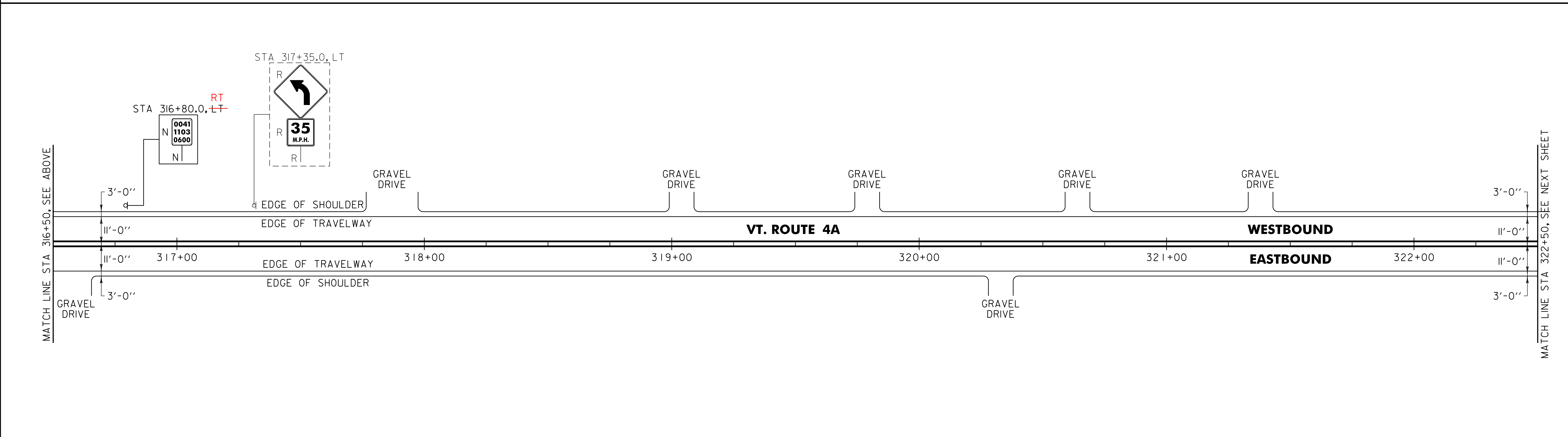
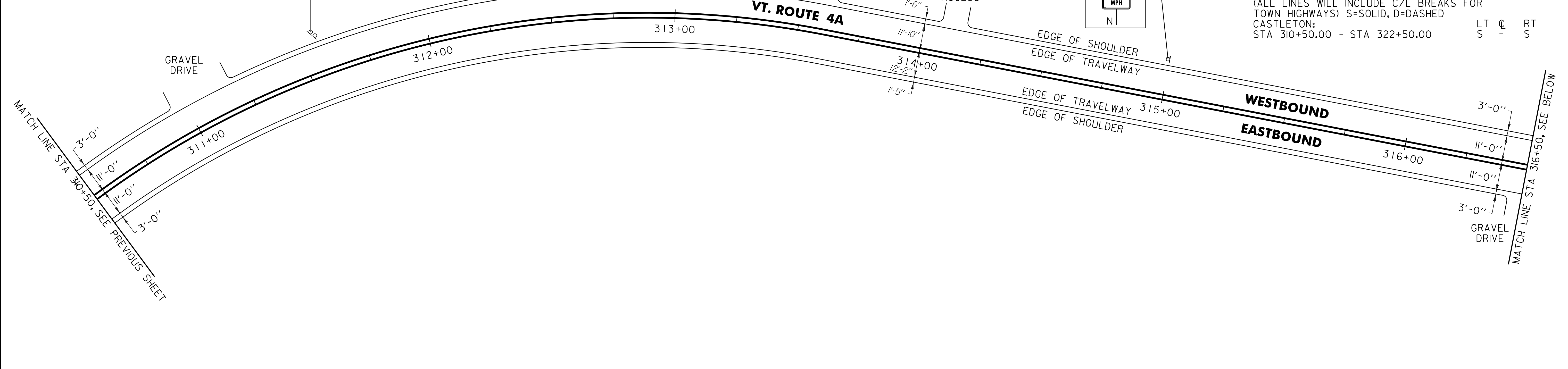


646.602 TEMPORARY 4 INCH WHITE LINE, PAINT
 (ALL LINES WILL INCLUDE EDGE LINE BREAKS AND
 RADIUS FOR TOWN HIGHWAYS)
 CASTLETON:
 STA 310+50.00 - STA 322+50.00 EDGE LINE LT & RT
 646.612 TEMPORARY 4 INCH YELLOW LINE, PAINT
 (ALL LINES WILL INCLUDE C/L BREAKS FOR
 TOWN HIGHWAYS) S=SOLID, D=DASHED
 CASTLETON:
 STA 310+50.00 - STA 322+50.00



646.403 DURABLE 4 INCH WHITE LINE, THERMOPLASTIC OR
 646.404 DURABLE 4 INCH WHITE LINE, EPOXY PAINT OR
 646.404 DURABLE 4 INCH WHITE LINE, POLYUREA
 (ALL LINES WILL INCLUDE EDGE LINE BREAKS AND
 RADIUS FOR TOWN HIGHWAYS)
 CASTLETON:
 STA 310+50.00 - STA 322+50.00 EDGE LINE LT & RT
 646.412 DURABLE 4 INCH YELLOW LINE, THERMOPLASTIC OR
 646.413 DURABLE 4 INCH YELLOW LINE, EPOXY PAINT OR
 646.414 DURABLE 4 INCH YELLOW LINE, POLYUREA
 (ALL LINES WILL INCLUDE C/L BREAKS FOR
 TOWN HIGHWAYS) S=SOLID, D=DASHED
 CASTLETON:
 STA 310+50.00 - STA 322+50.00



SIGN LEGEND
 R = REMOVE
 S = SALVAGE
 N = NEW
 RET = RETAIN
 B-B = BACK TO BACK
 EXISTING = - - - - -
 NEW = _____

NOT TO SCALE

PROJECT LAYOUT SHEET #11	PROJECT NAME: CASTLETON - WEST RUTLAND
	PROJECT NUMBER: STP 2705(1)
	FILE NAME: p07cl68.dgn
	PLOT DATE: 04-JUN-2013 09:14
	PROJECT LEADER: D.E.G.
	DRAWN BY: W.G.P.
	DESIGNED BY: M.J.M.
	CHECKED BY: D.E.G.
	IPARM FILE: p07cl68III.i
	SHEET 32 OF 152