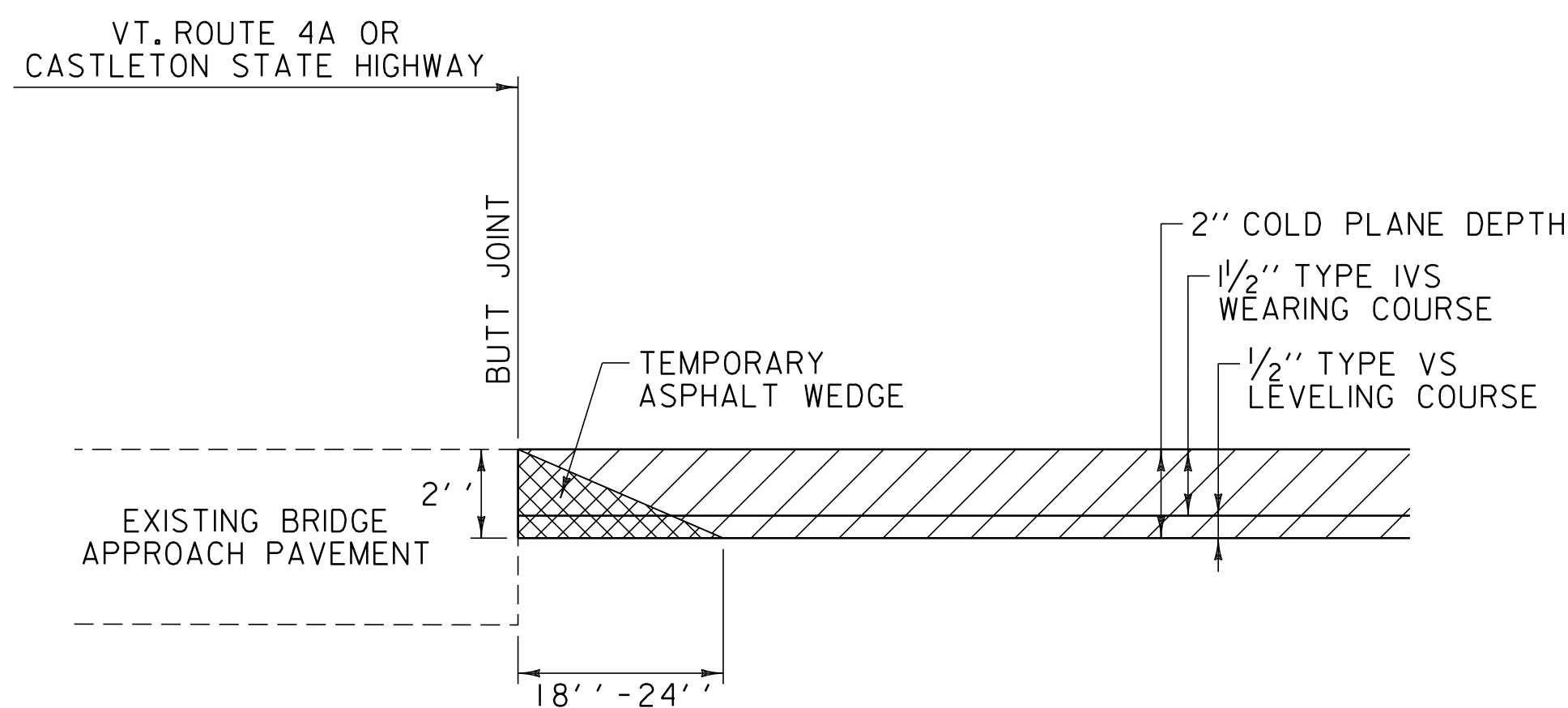


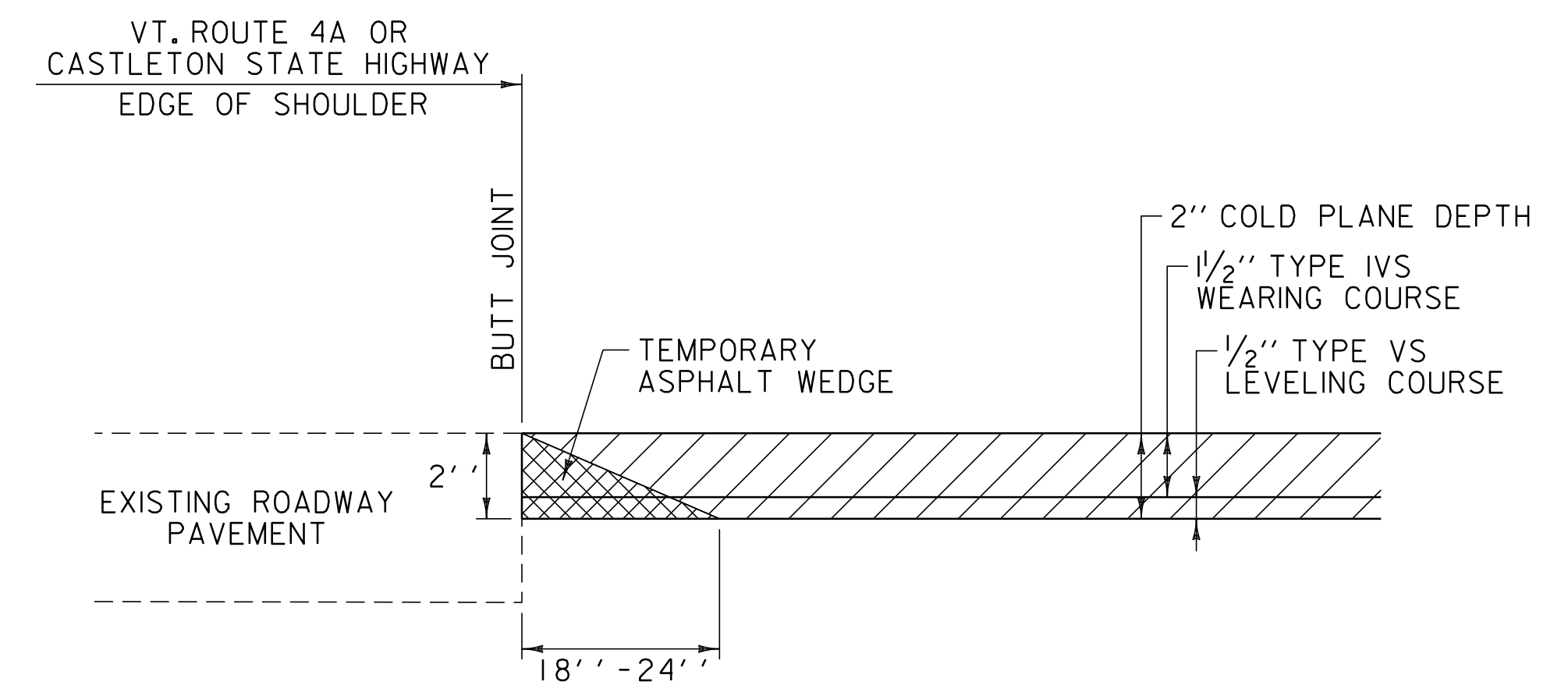
BRIDGE TRANSITION AREA DETAIL
 BR 7 VT. ROUTE 4A CASTLETON STA 203+81.00 TO CASTLETON STA 204+50.00
 BR 2 CASTLETON STATE HIGHWAY STA 9+34.00 TO CASTLETON STATE HIGHWAY STA 11+93.00



BRIDGE APPROACH AREA DETAIL

CASTLETON:	BR 8	STA 219+40.0
	BR 8	STA 224+75.0
	BR 11	STA 302+23.0
	BR 11	STA 303+27.0
	BR 12	STA 364+85.0
	BR 12	STA 366+02.0

CASTLETON STATE HIGHWAY:	BR 1	STA 3+80.0
	BR 1	STA 4+75.0



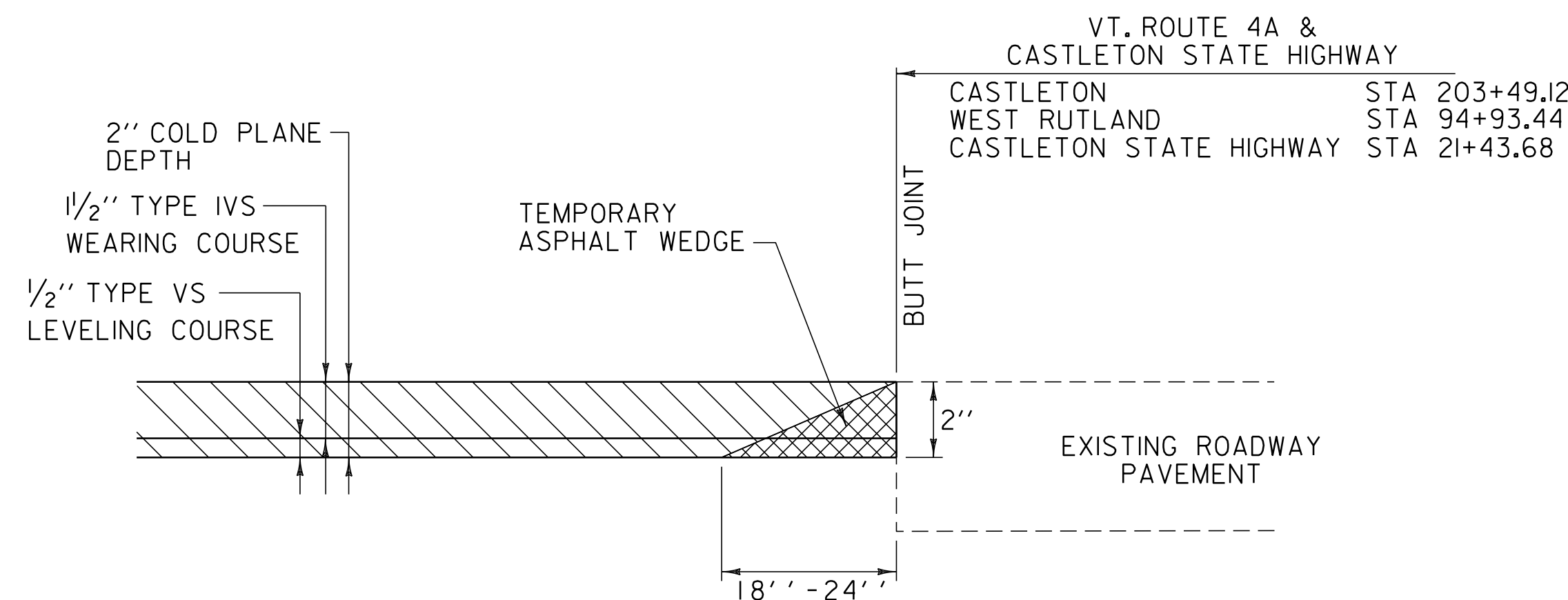
COLD PLANE SIDE ROAD DETAIL

CASTLETON:	TH-46	STA 270+91.68	RT
	TH-48	STA 334+22.40	RT

IRA:	TH-48	STA 33+51.84	RT
------	-------	--------------	----

WEST RUTLAND:	TH-4	STA 64+99.68	LT
---------------	------	--------------	----

CASTLETON STATE HIGHWAY:	RAMP A	STA 6+50.00	LT
	RAMP D	STA 6+50.00	RT
	TH-31	STA 14+41.44	LT
	RAMP B	STA 18+42.79	RT
	RAMP C	STA 18+77.37	RT



COLD PLANE APPROACH AREA DETAIL

VT. ROUTE 4A CASTLETON	STA 203+49.12	- BEGIN PROJECT
VT. ROUTE 4A WEST RUTLAND	STA 94+93.44	- END PROJECT
CASTLETON STATE HIGHWAY	STA 21+43.68	- END PROJECT

NOT TO SCALE

**PAVING
DETAILS
SHEET**

PROJECT NAME: CASTLETON - WEST RUTLAND
 PROJECT NUMBER: STP 2705(1)

FILE NAME: p07cl68.dgn
 PROJECT LEADER: D.E.G.
 DESIGNED BY: M.J.M.
 IPARM FILE: p07cl68pd.i

PLOT DATE: 04-JUN-2013 09:14
 DRAWN BY: W.G.P.
 CHECKED BY: D.E.G.
 SHEET 14 OF 152