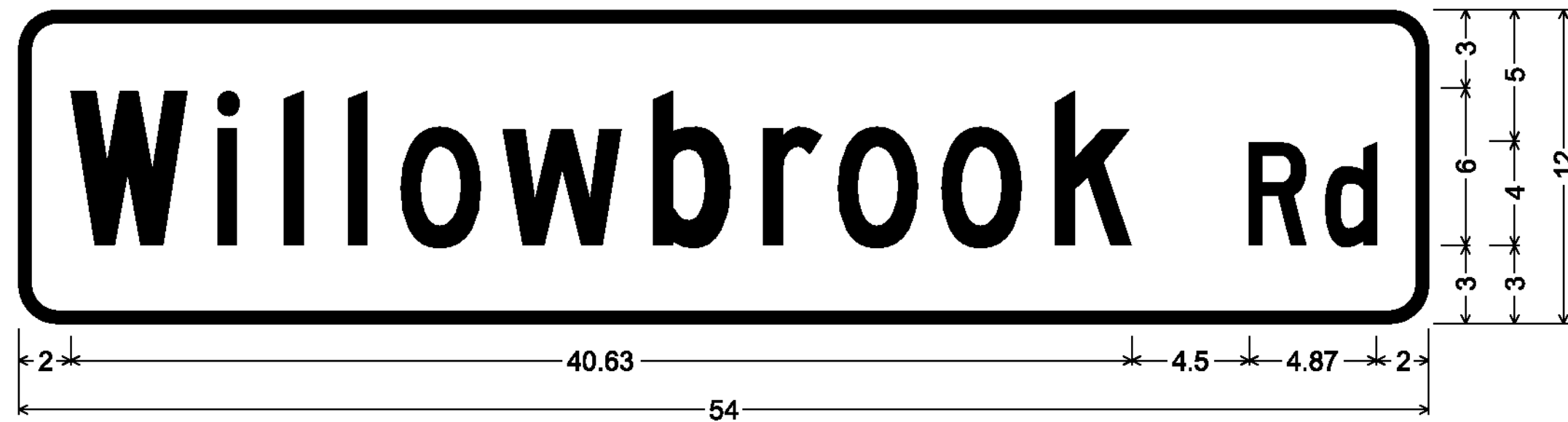
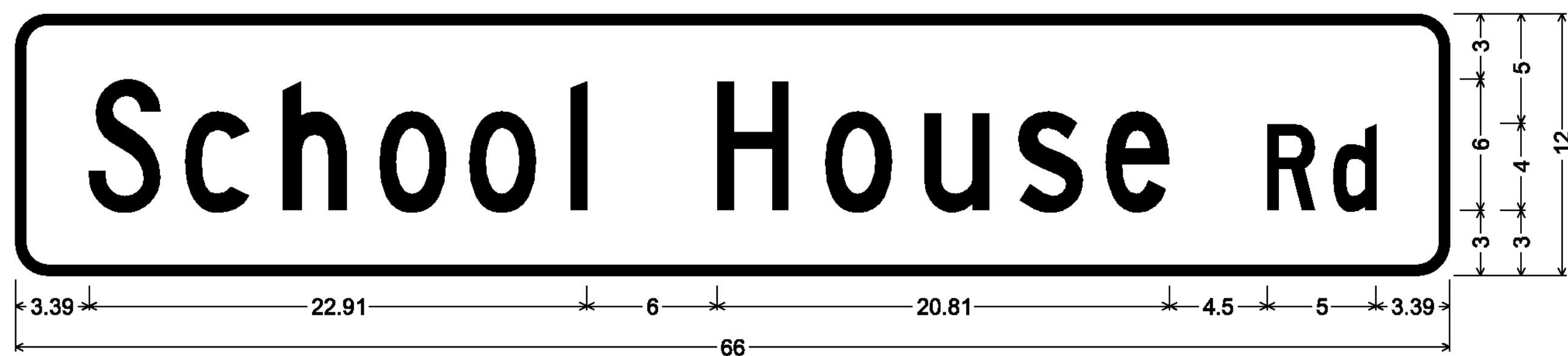


SIGN DETAILS 2

D3-1



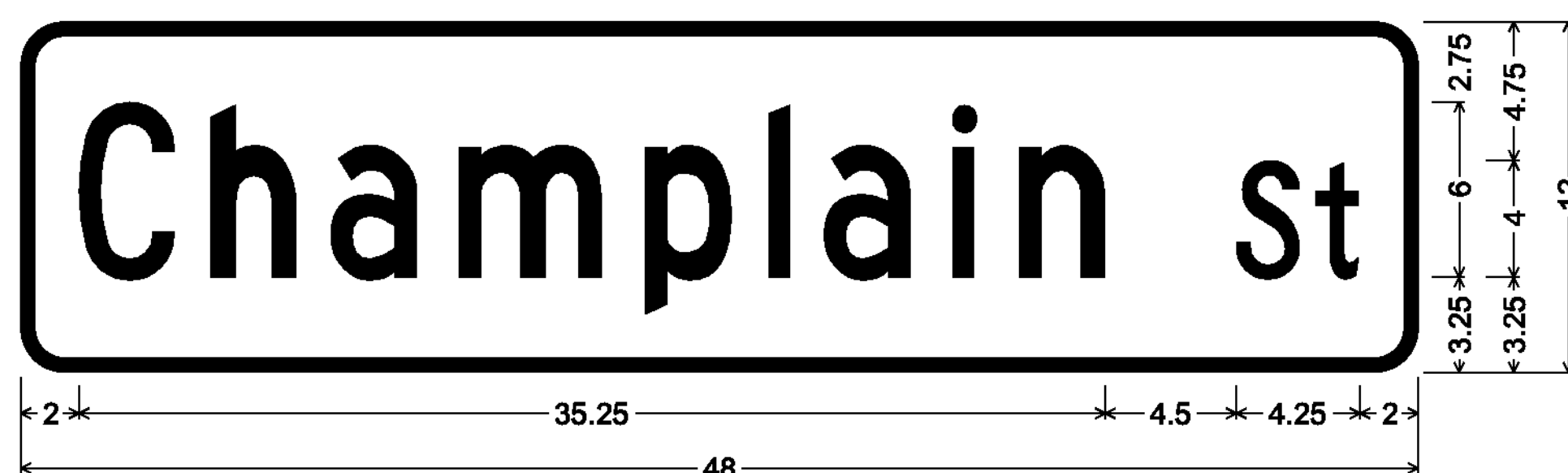
1.50" Radius, 0.50" Border, White on Green;
[Willowbrook Rd] C specified length;



1.50" Radius, 0.50" Border, White on Green;
[School House Rd] C;

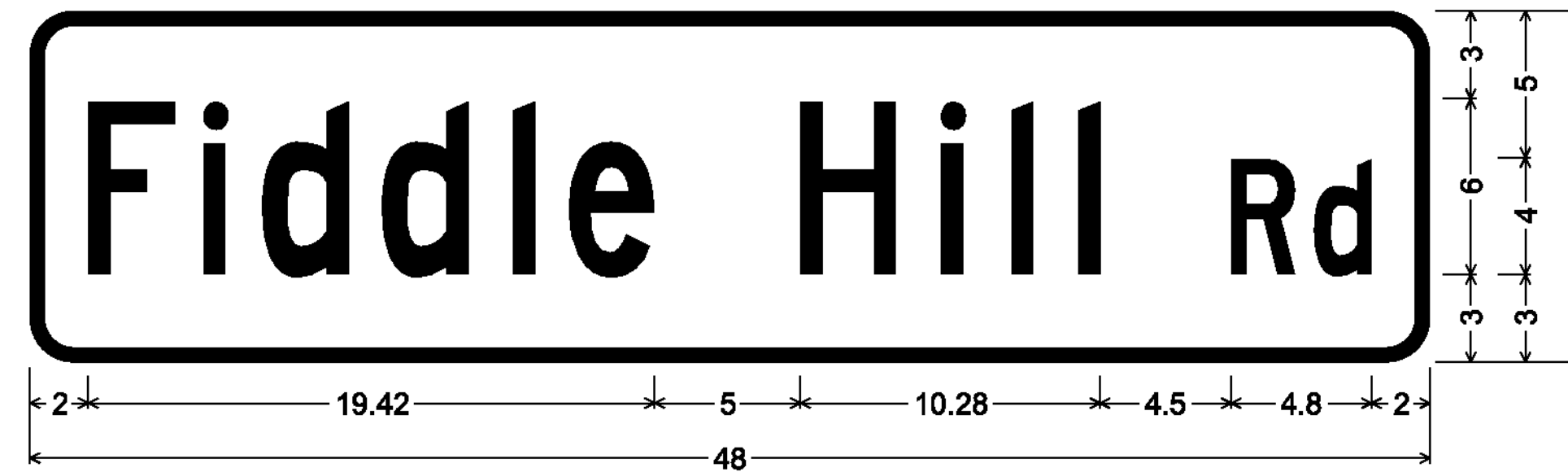


1.50" Radius, 0.50" Border, White on Green;
[Sawyer Needham Rd] C specified length;

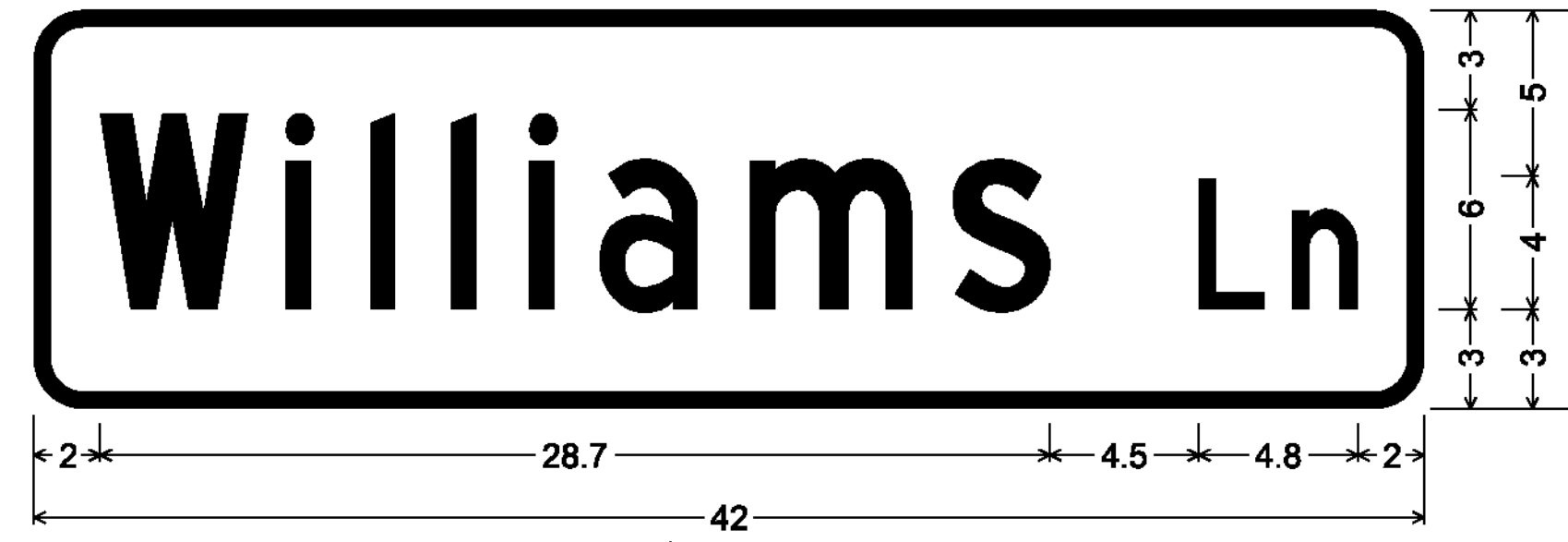


1.50" Radius, 0.50" Border, White on Green;
[Champlain St] C specified length;

D3-1

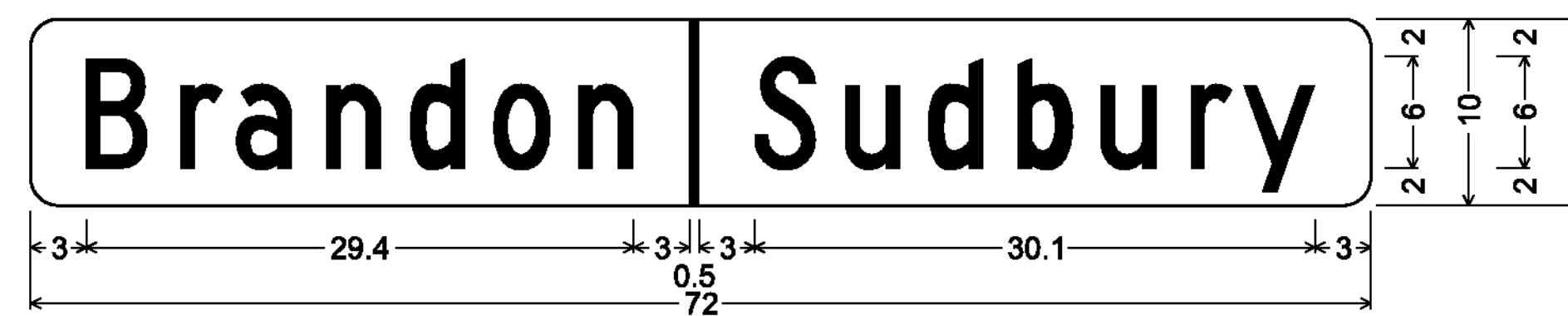


1.50" Radius, 0.50" Border, White on Green;
[Fiddle Hill Rd] C specified length;



1.50" Radius, 0.50" Border, White on Green;
[Williams Ln] C specified length;

VD-024



1.5" Radius, No border, White on Green;
[Brandon] C specified length; [Sudbury] C 100% spacing;

PROJECT NAME: SUDBURY-BRANDON

PROJECT NUMBER: STP 0158(3)

FILE NAME: d10c204_s1gn_d11.dgn

PROJECT LEADER: K. UPMAL

DESIGNED BY: B. MCADAMS

SIGN DETAILS 2

PLOT DATE: 13-FEB-2013

DRAWN BY: B. MCADAMS

CHECKED BY: B. KIPP

SHEET 93 OF 137