

613.10 STONE FILL, TYPE I
STA 68+50 TO 74+00 LT

DURABLE 4 INCH WHITE LINE (SEE OPTION AA)
DURABLE 4 INCH YELLOW LINE (SEE OPTION BB)
STA 68+50 TO 74+00 RT & LT

646.602 TEMPORARY 4 INCH WHITE LINE, PAINT
646.612 TEMPORARY 4 INCH YELLOW LINE, PAINT
STA 68+50 TO 74+00 RT & LT

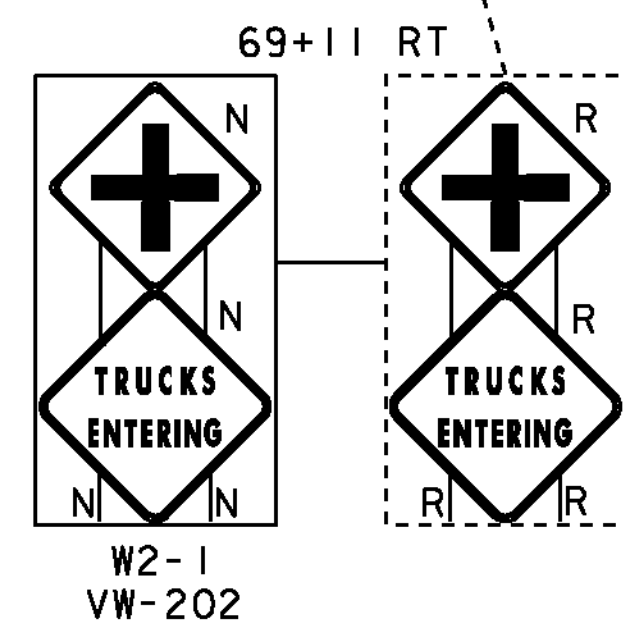
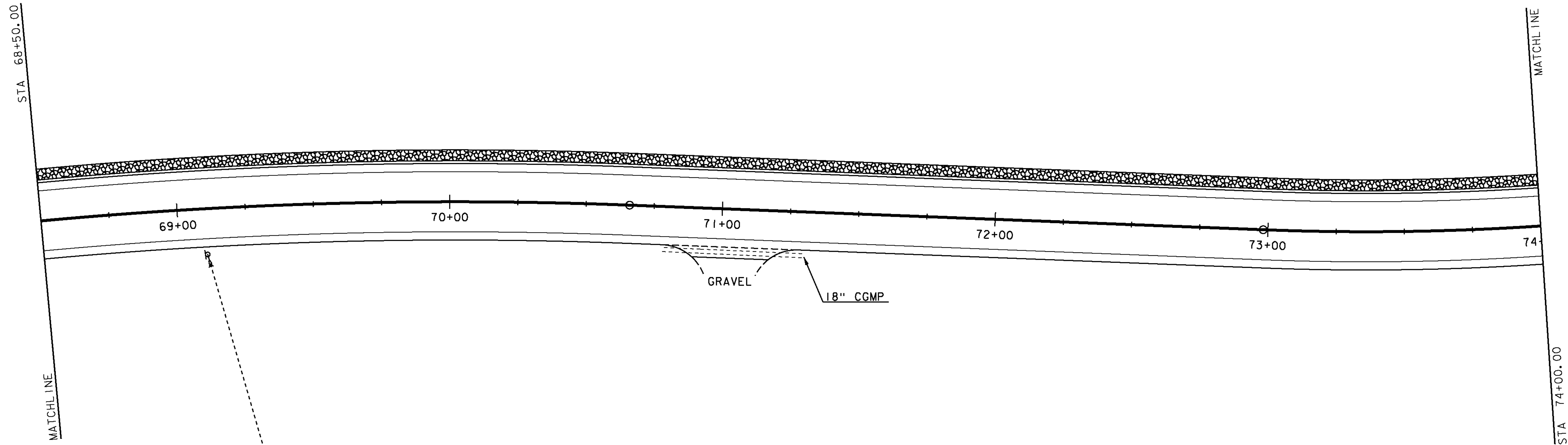
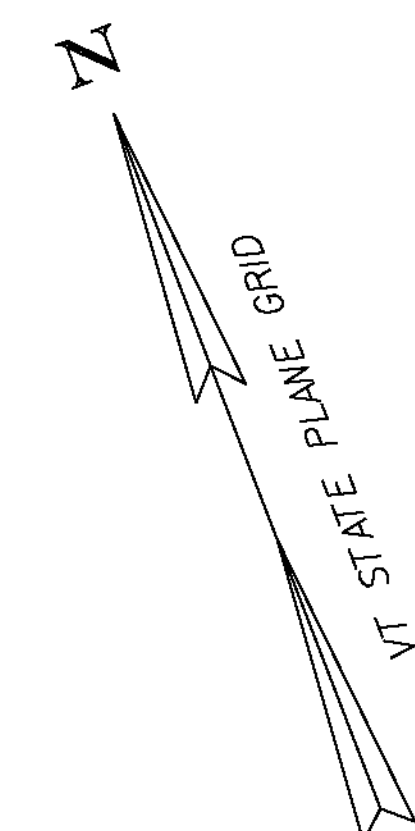
649.31 GEOTEXTILE UNDER STONE FILL
STA 68+50 TO 74+00 LT

675.20 TRAFFIC SIGN, TYPE A
STA 69+11 RT (2)

675.341 SQUARE TUBE SIGN POST AND ANCHOR
STA 69+11 RT (2)

675.50 REMOVING SIGNS
STA 69+11 RT (2)

900.675 SPECIAL PROVISION
(HAND-PLACED BITUMINOUS CONCRETE MATERIAL, DRIVES)
STA 71+07 RT



SIGN LEGEND

R	= REMOVE
S	= SALVAGE
N	= NEW
RET	= RETAIN
T&T	= THINNING & TRIMMING
B-B	= BACK TO BACK
EXISTING	-----
NEW	_____

PROJECT NAME:	SUDBURY - BRANDON	FILE NAME:	d10c204.bdr.dgn	PLOT DATE:	13-FEB-2013
PROJECT NUMBER:	STP 0158(3)	PROJECT LEADER:	K. UPMAL	DRAWN BY:	B. MCADAMS
		DESIGNED BY:	B. MCADAMS	CHECKED BY:	A. KEMPTON
		LAYOUT IO		SHEET	28 OF 137