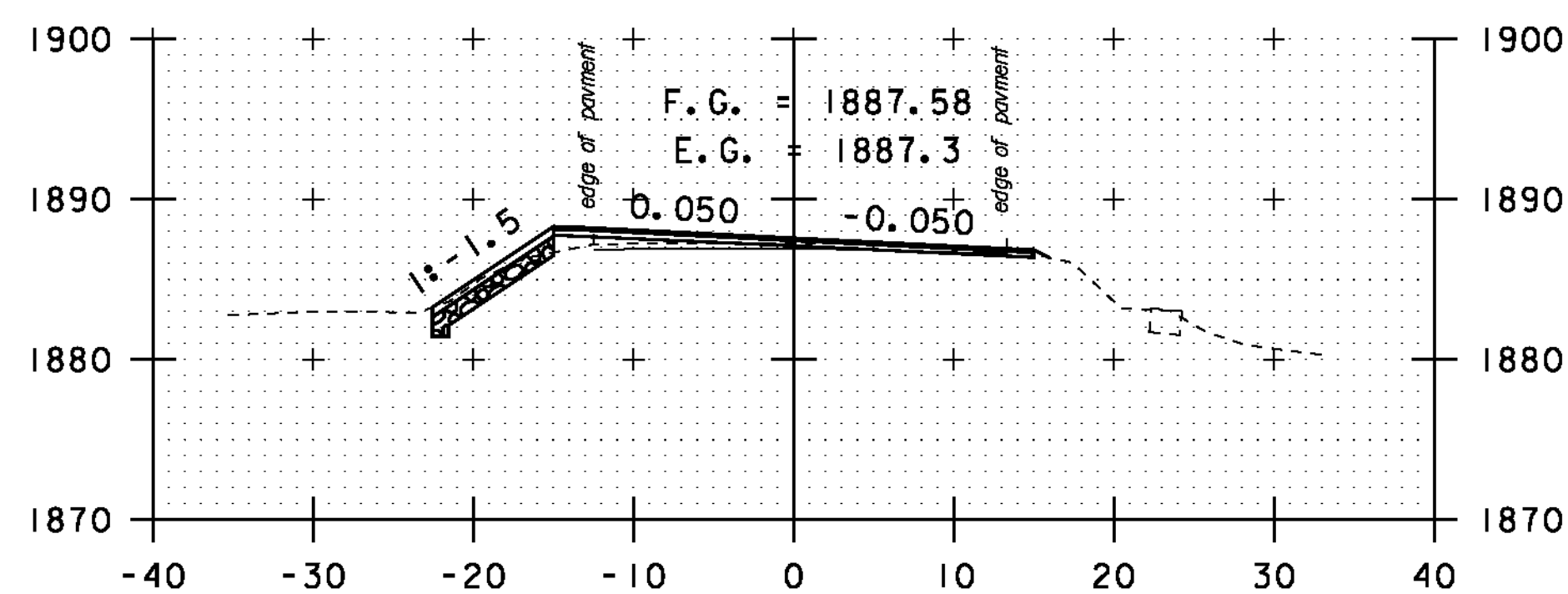
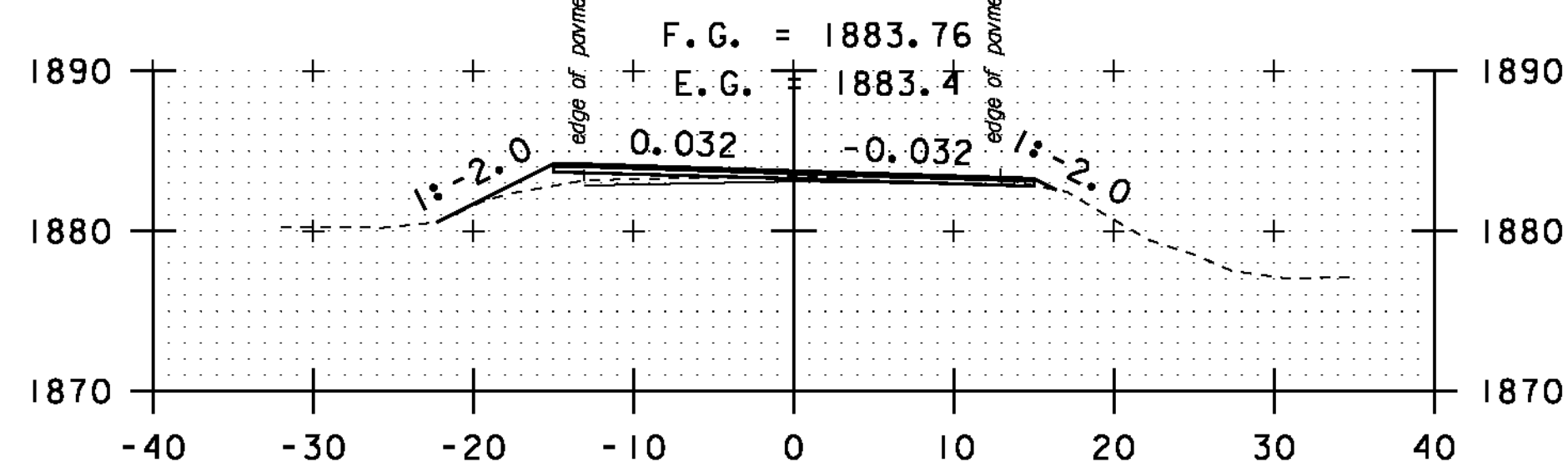


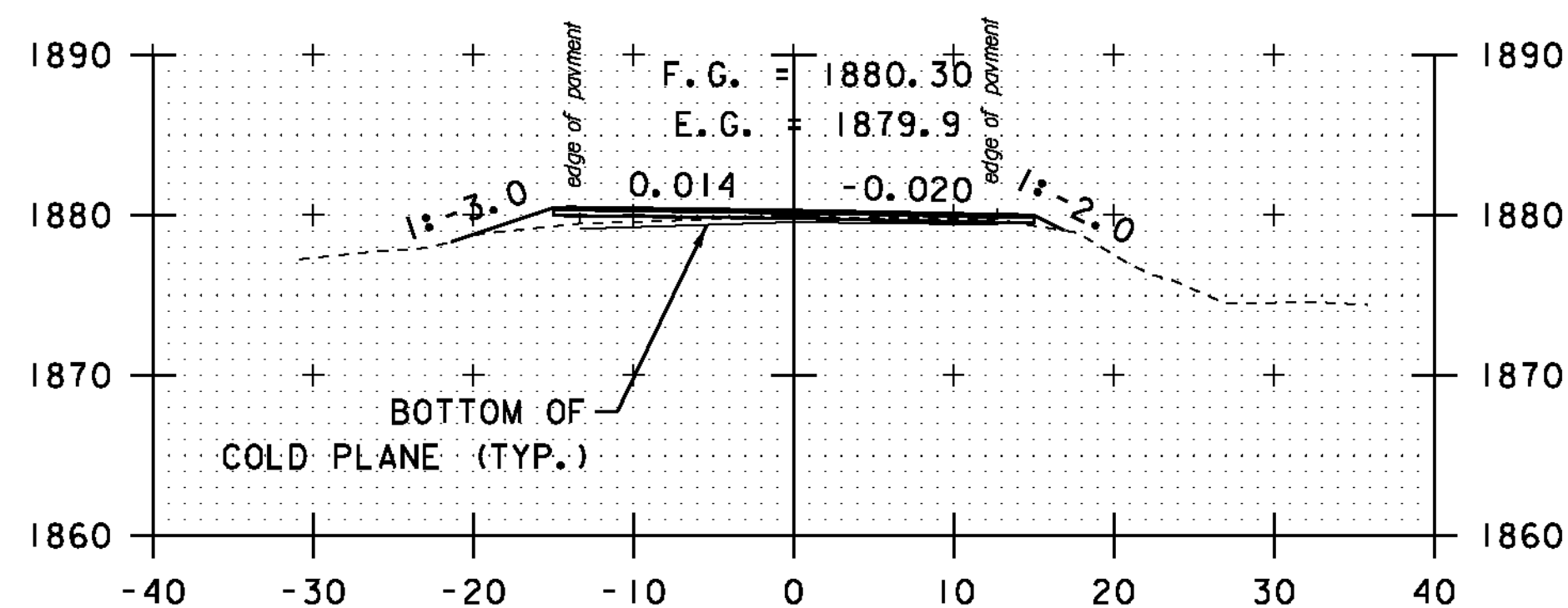
A 107+50



A 107+00

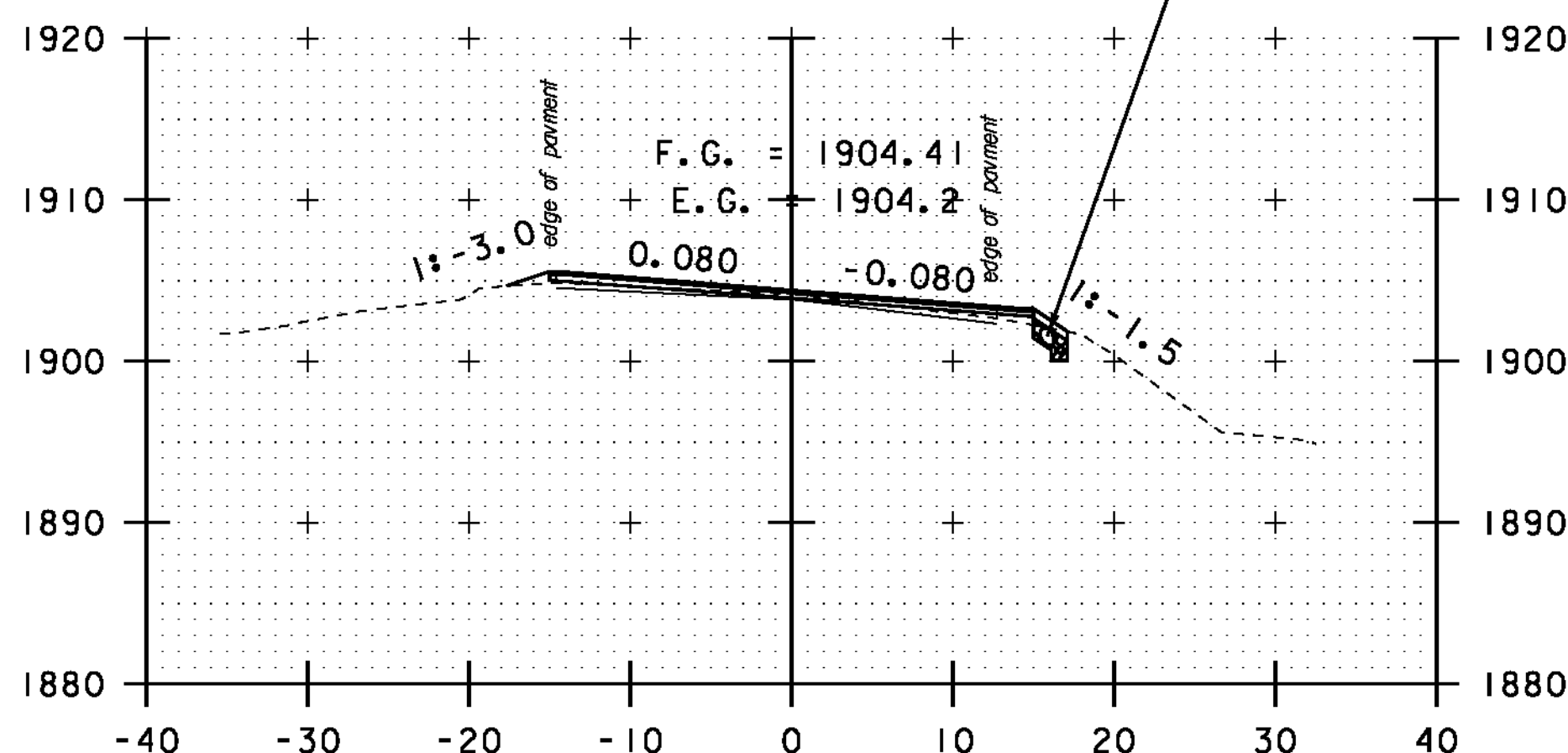


A 106+50

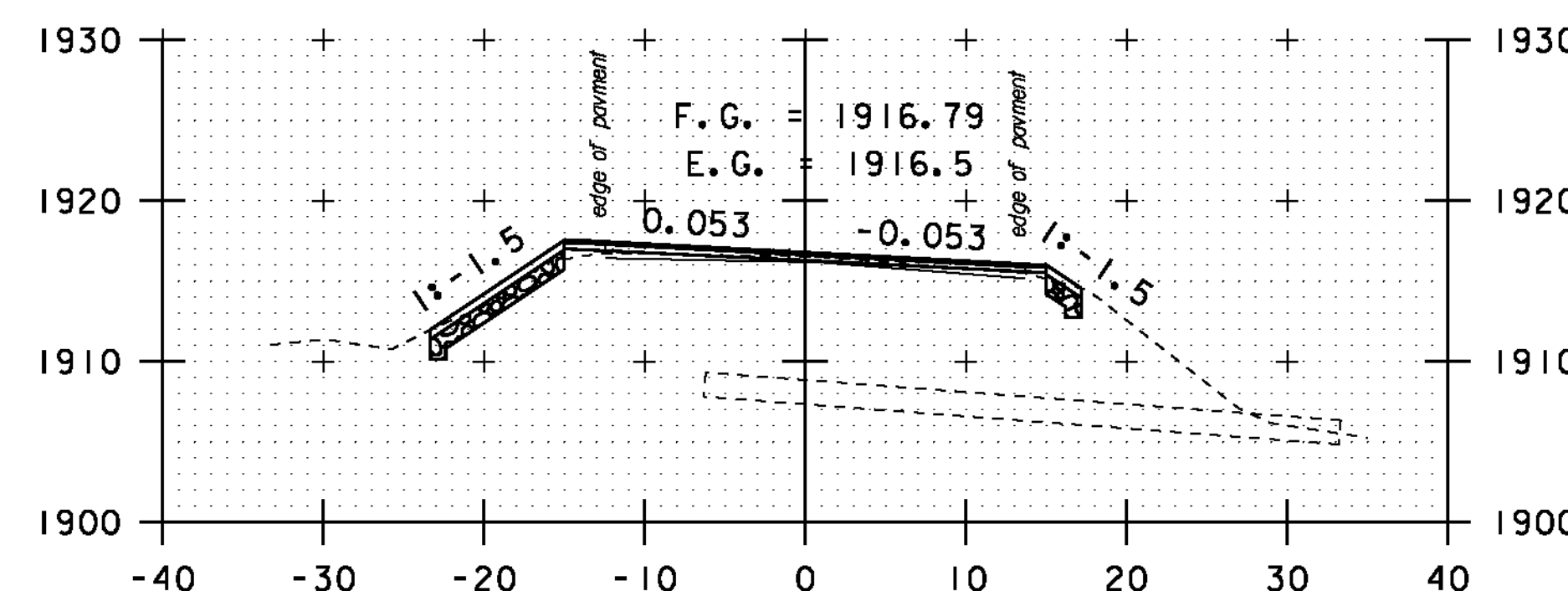


A 106+00

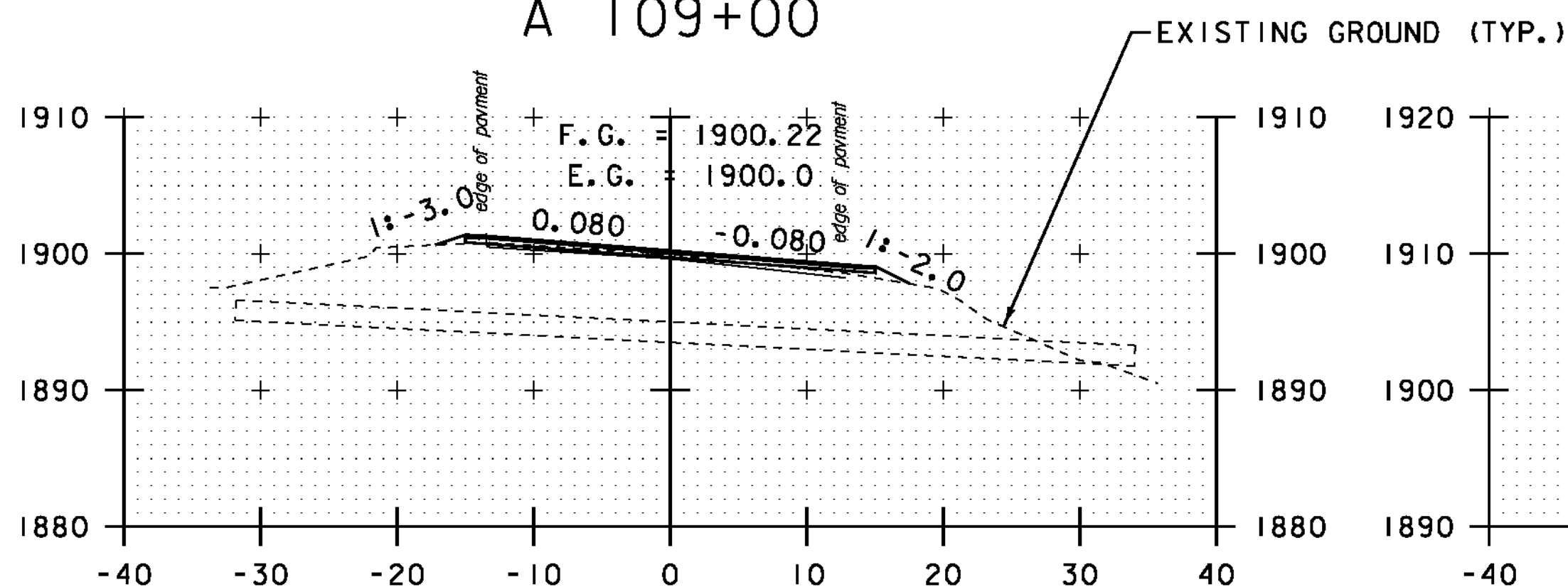
12" STONE FILL, TYPE I (TYP.)  
6" GRUBBING MATERIAL (TYP.)  
GEOTEXTILE UNDER STONE FILL (TYP.)



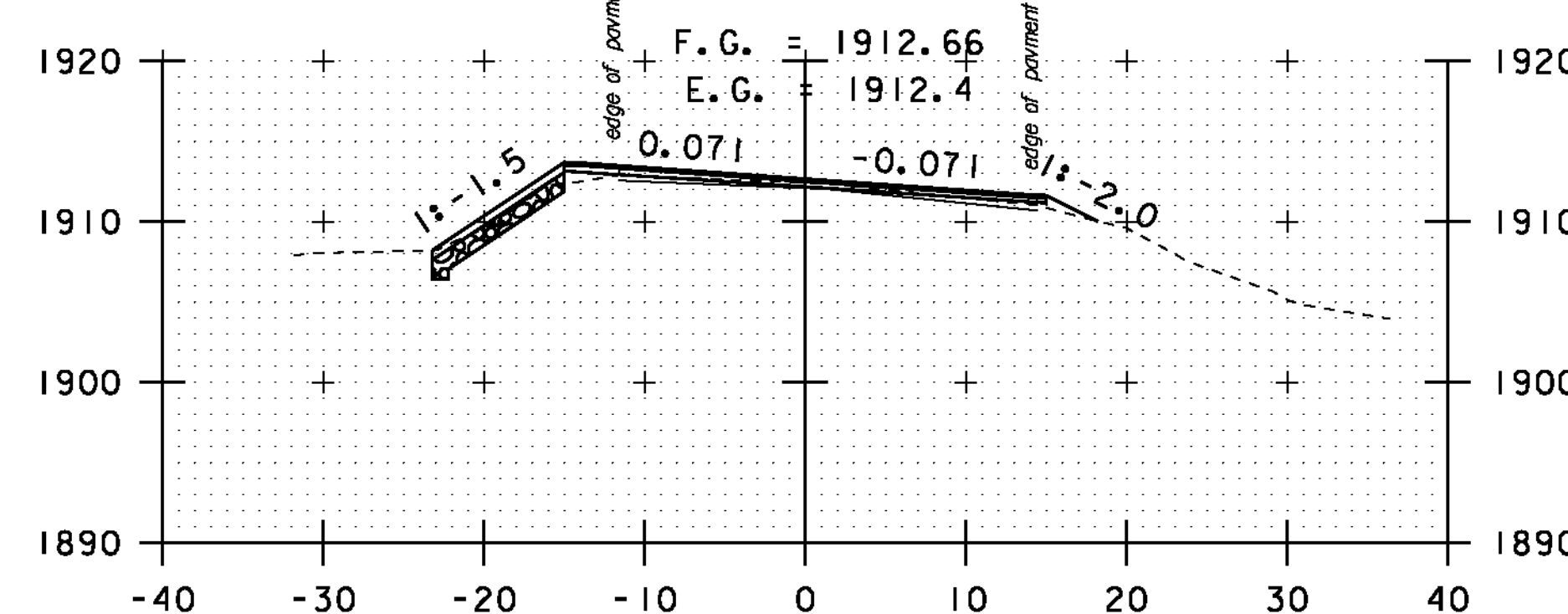
A 109+00



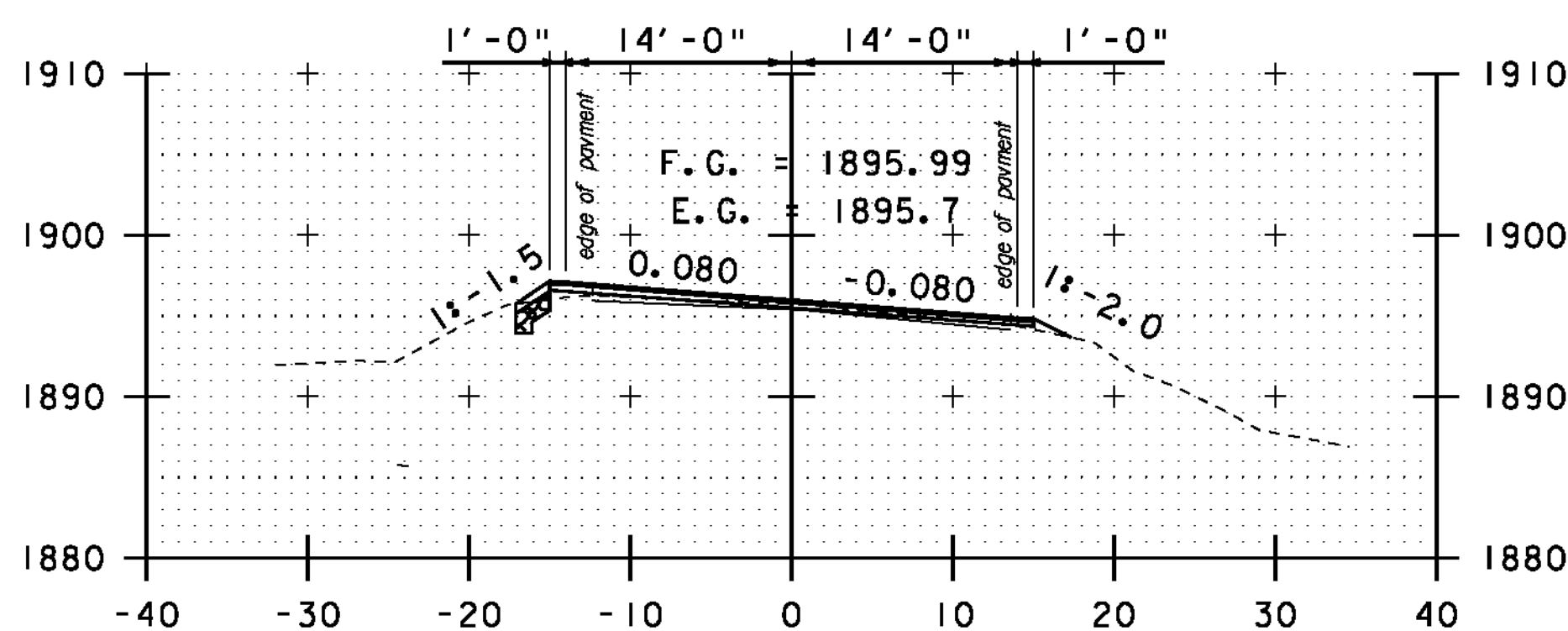
A 110+50



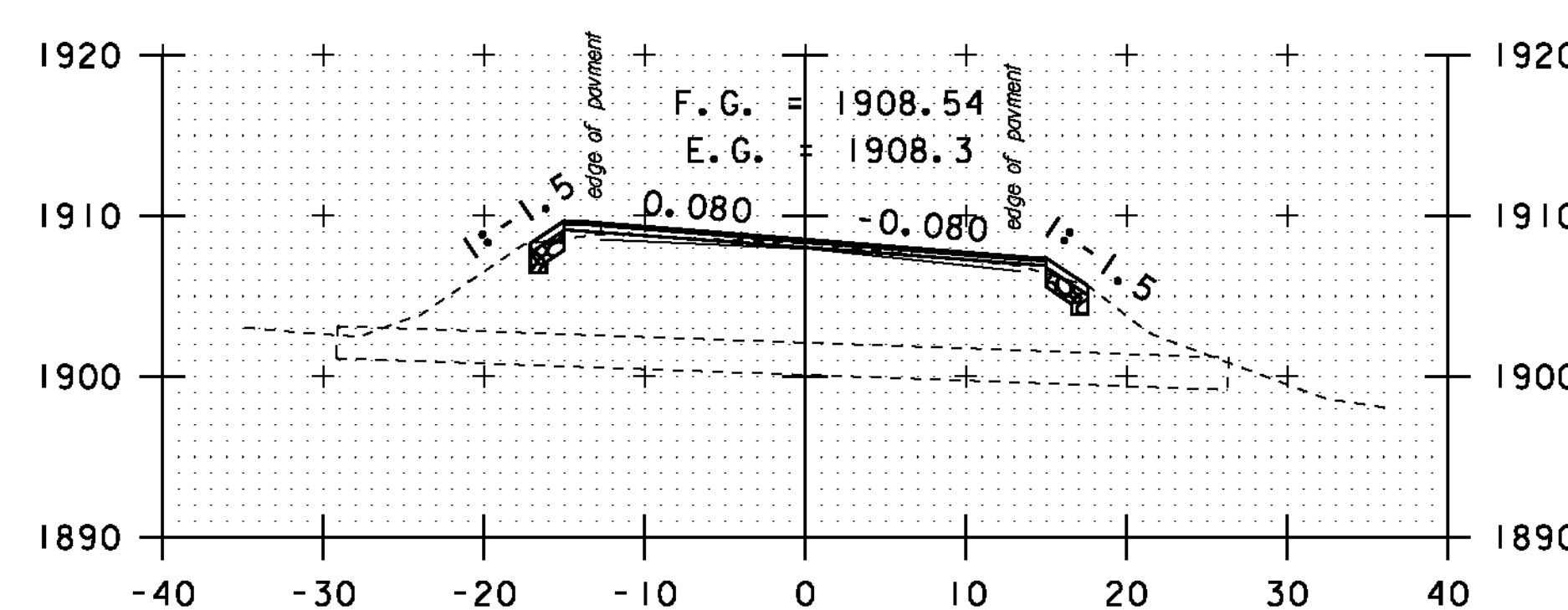
A 108+50



A 110+00



A 108+00



A 109+50

STA. A 106+00 TO STA. A 110+50



**CROSS SECTION SHEET 57**

PROJECT NAME: MONTGOMERY-WESTFIELD  
PROJECT NUMBER: STP 2906(I)  
FILE NAME: p10CI90.dgn  
PROJECT LEADER: CDL  
DESIGNED BY: SJL  
PLOT FILE: p10CI90\_171.I  
PLOT DATE: 9/5/12  
DRAWN BY: SJL  
CHECKED BY: CDL  
SHEET 171 OF 178