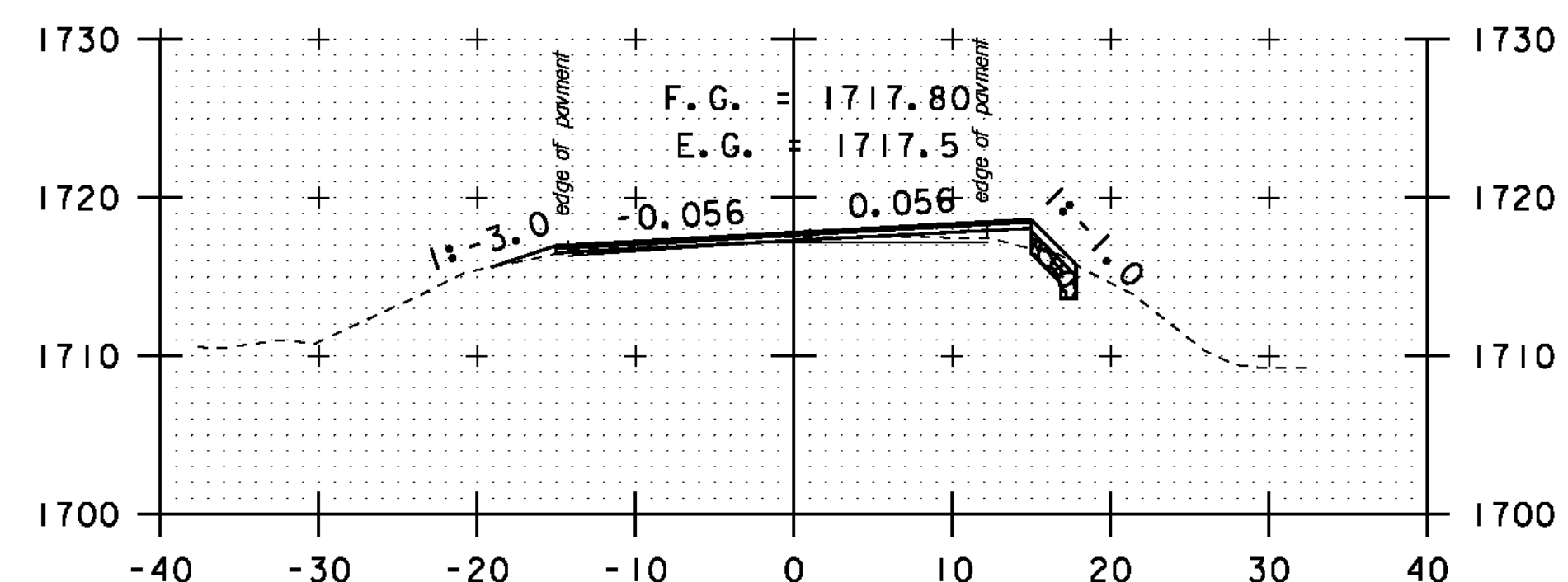
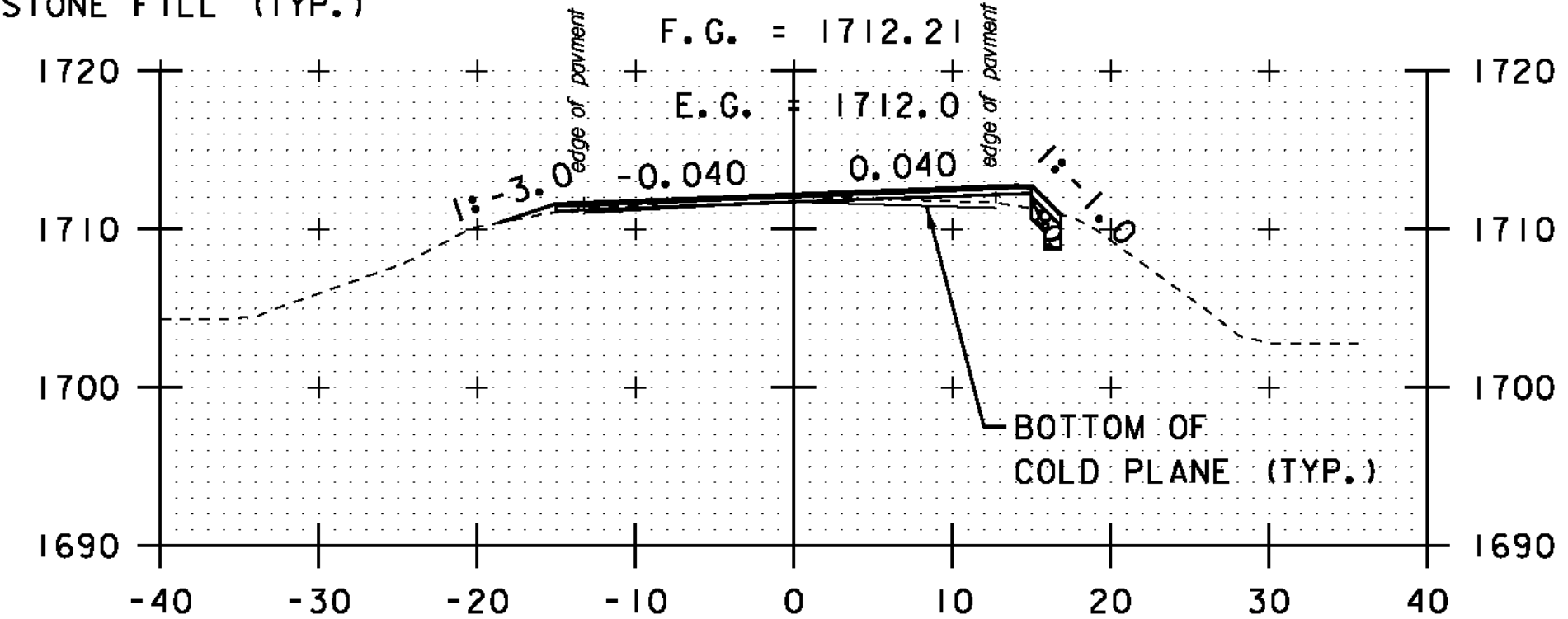


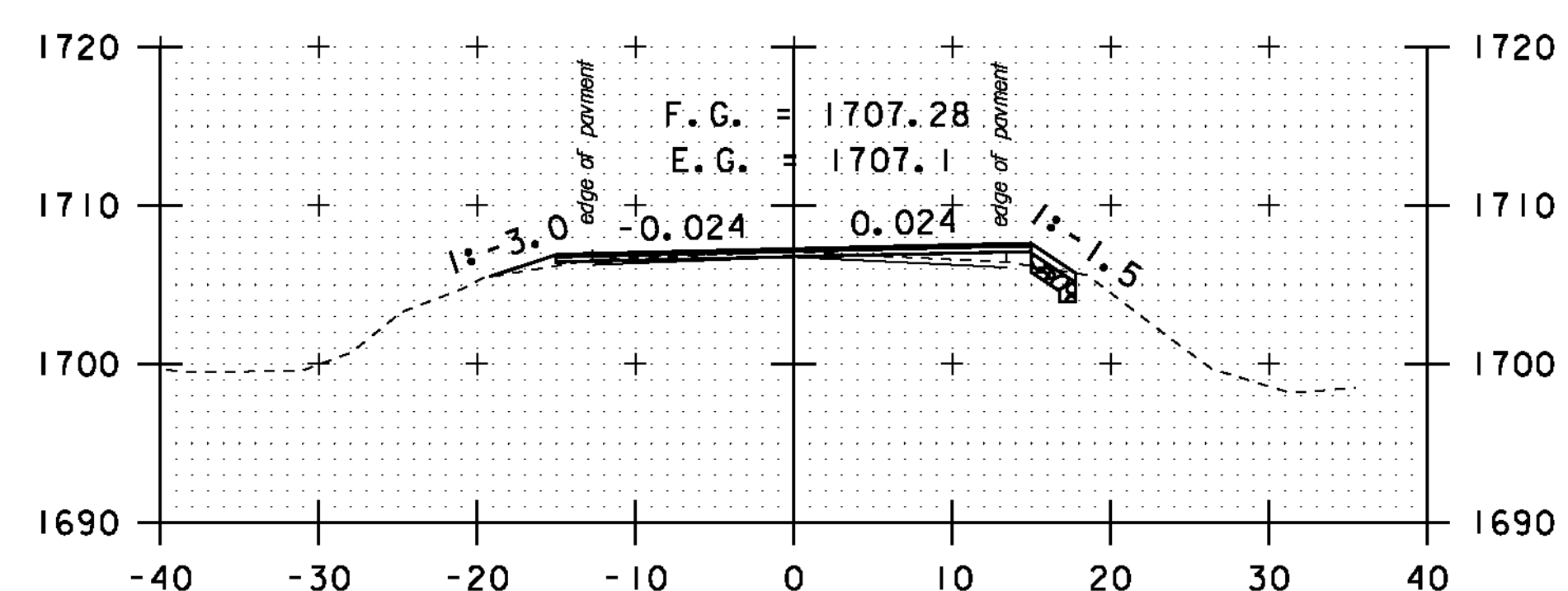
A 84+50



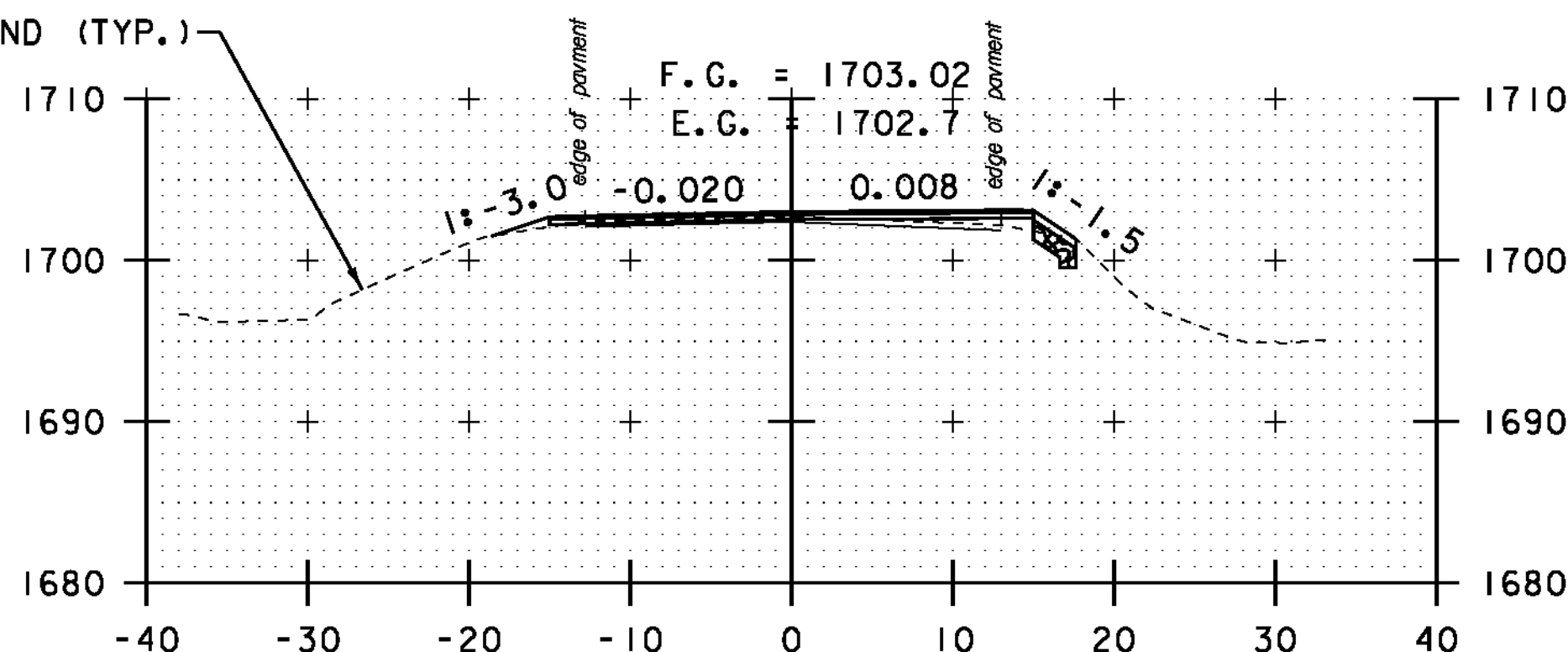
A 84+00



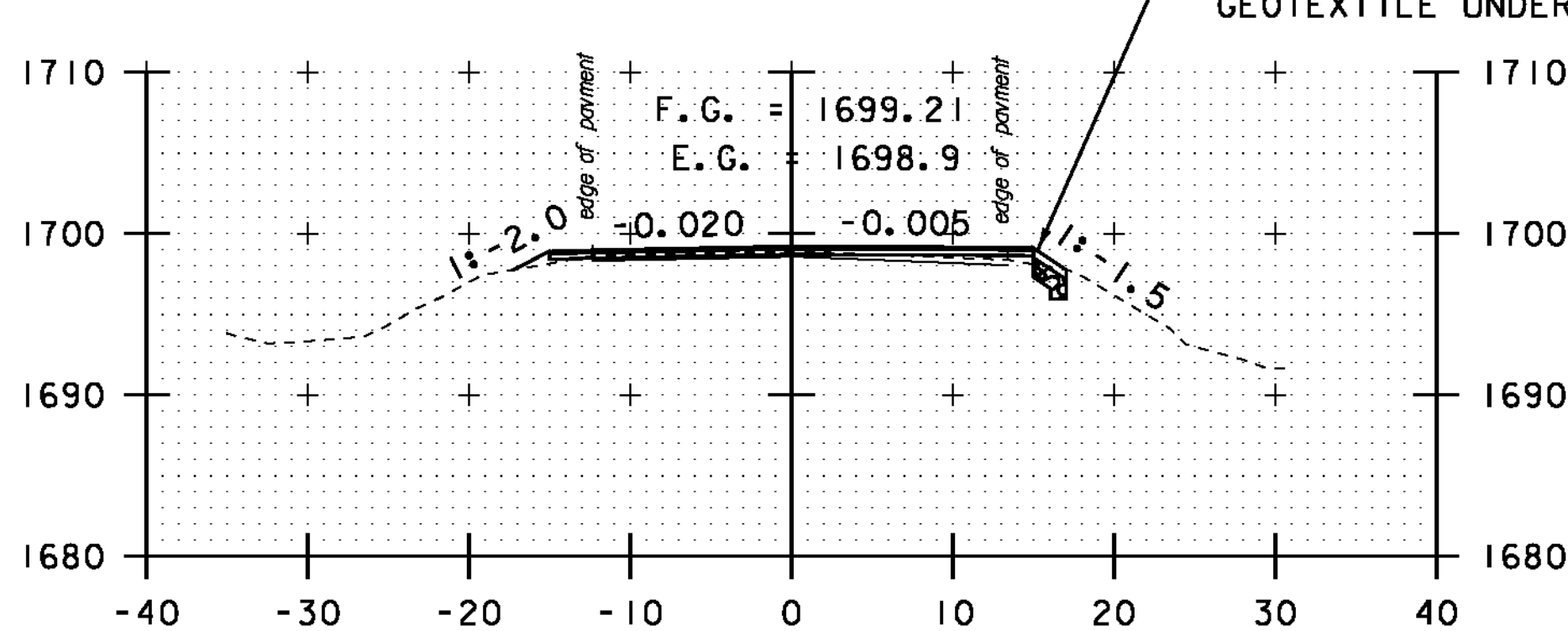
A 83+50



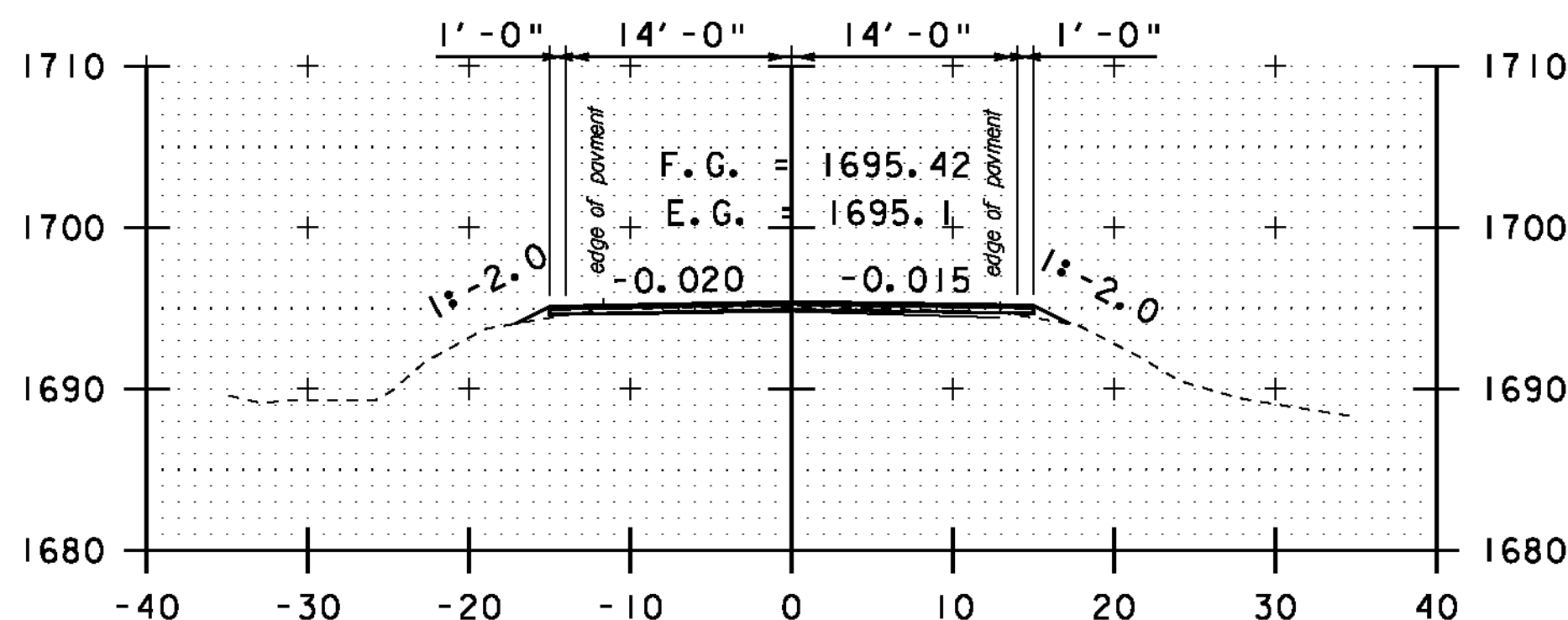
A 83+00



A 82+50

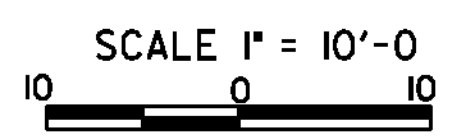


A 82+00



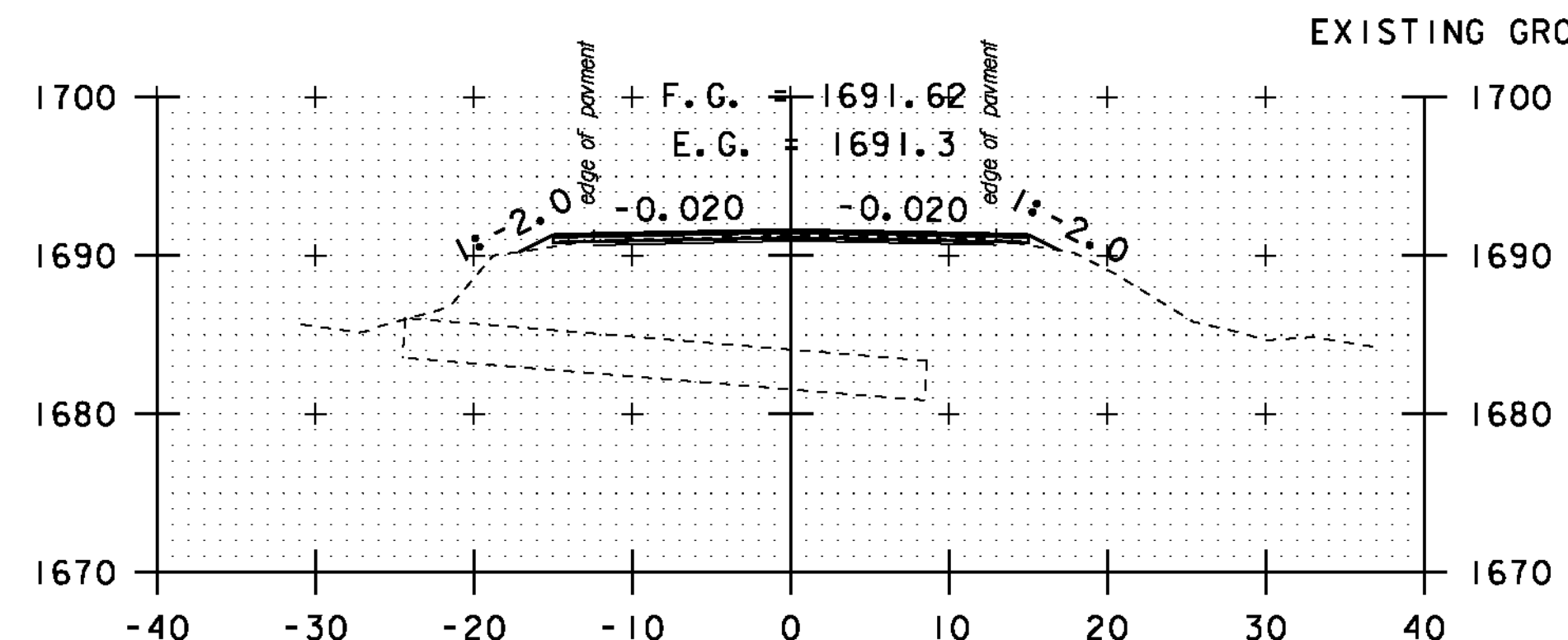
A 81+50

STA. A 80+00 TO STA. A 84+50

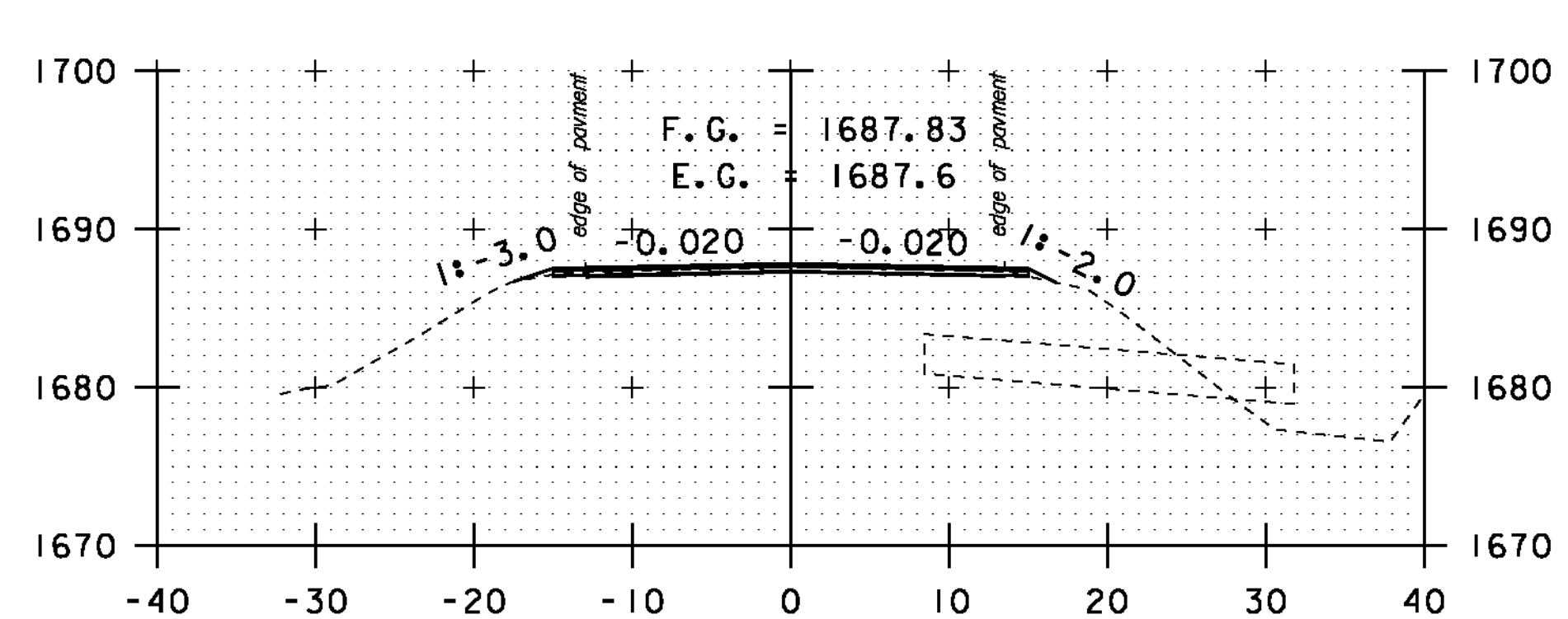


CROSS SECTION SHEET 52

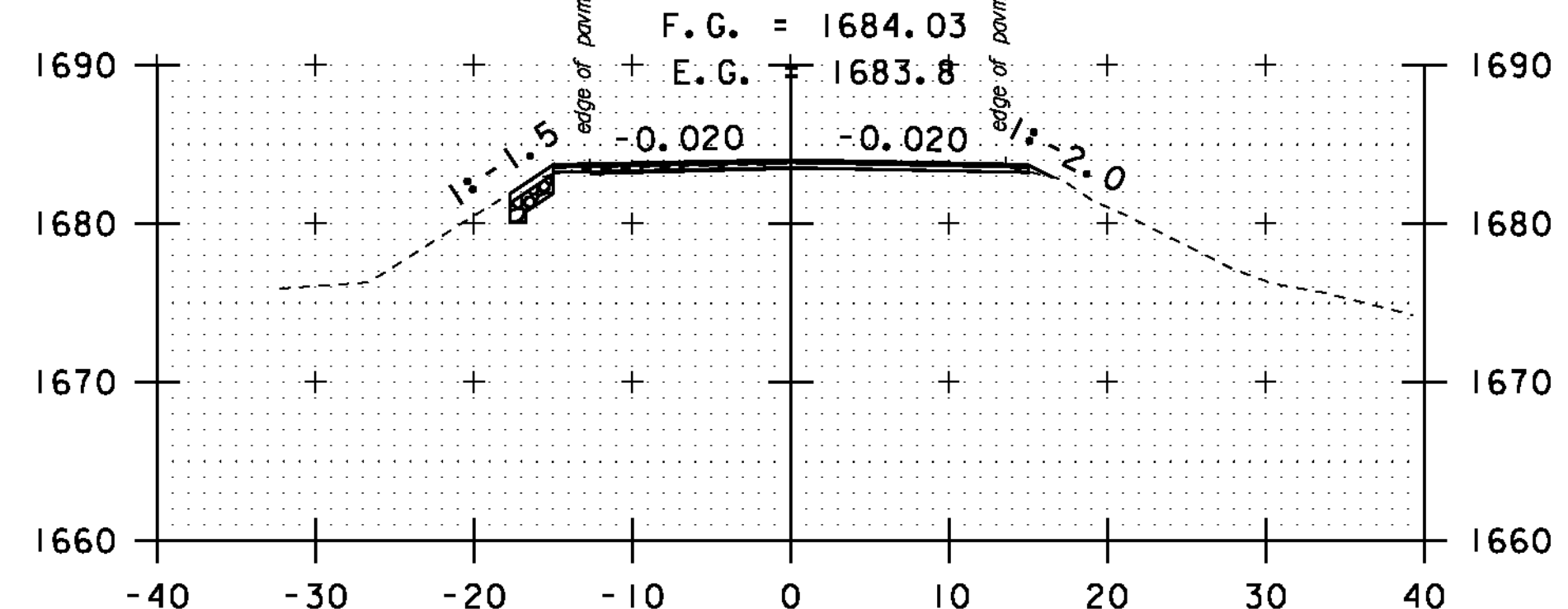
PROJECT NAME:	MONTGOMERY-WESTFIELD
PROJECT NUMBER:	STP 2906(I)
FILE NAME:	p10CI90.dgn
PROJECT LEADER:	CDL
DESIGNED BY:	SJL
PLOT FILE:	p10CI90_166.I
PLOT DATE:	9/5/12
DRAWN BY:	SJL
CHECKED BY:	CDL
SHEET	166 OF 178



A 81+00



A 80+50



A 80+00

EXISTING GROUND (TYP.)

12" STONE FILL, TYPE 1 (TYP.)
6" GRUBBING MATERIAL (TYP.)
GEOTEXTILE UNDER STONE FILL (TYP.)

BOTTOM OF COLD PLANE (TYP.)