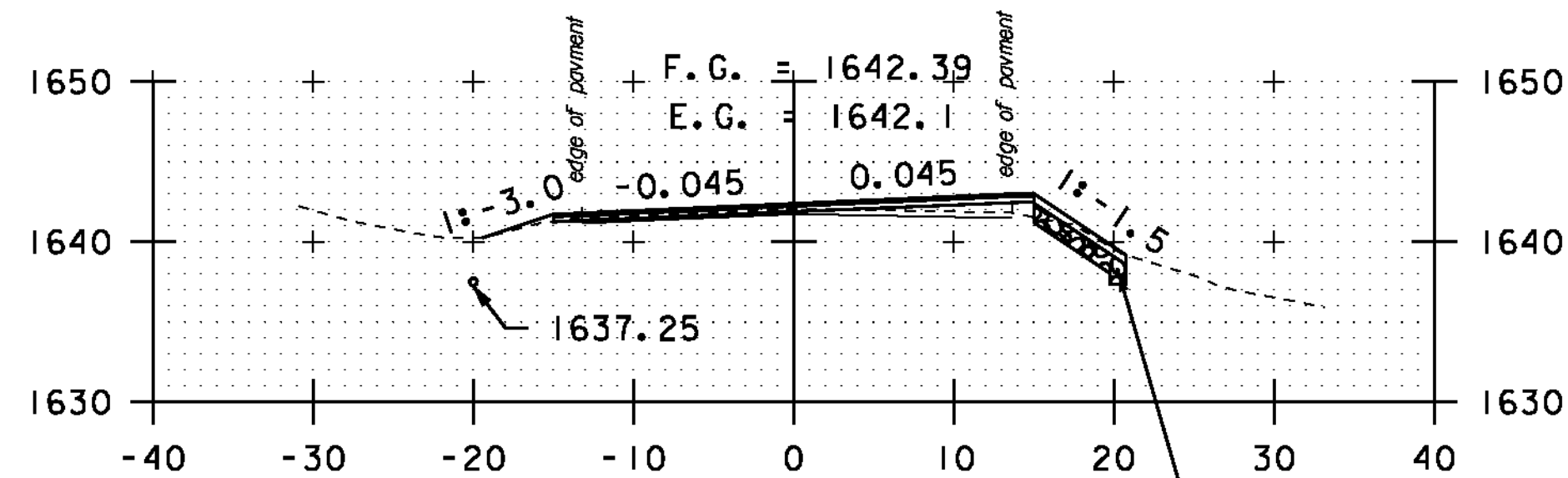
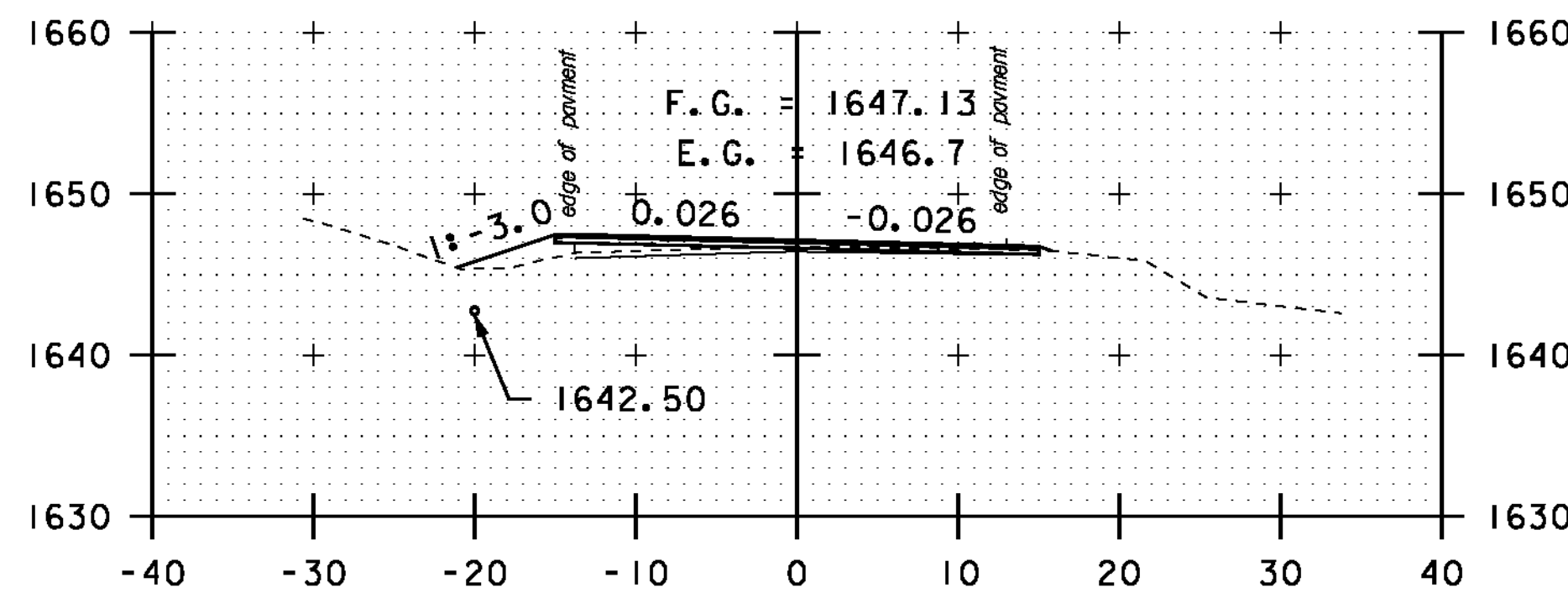


A 71+50

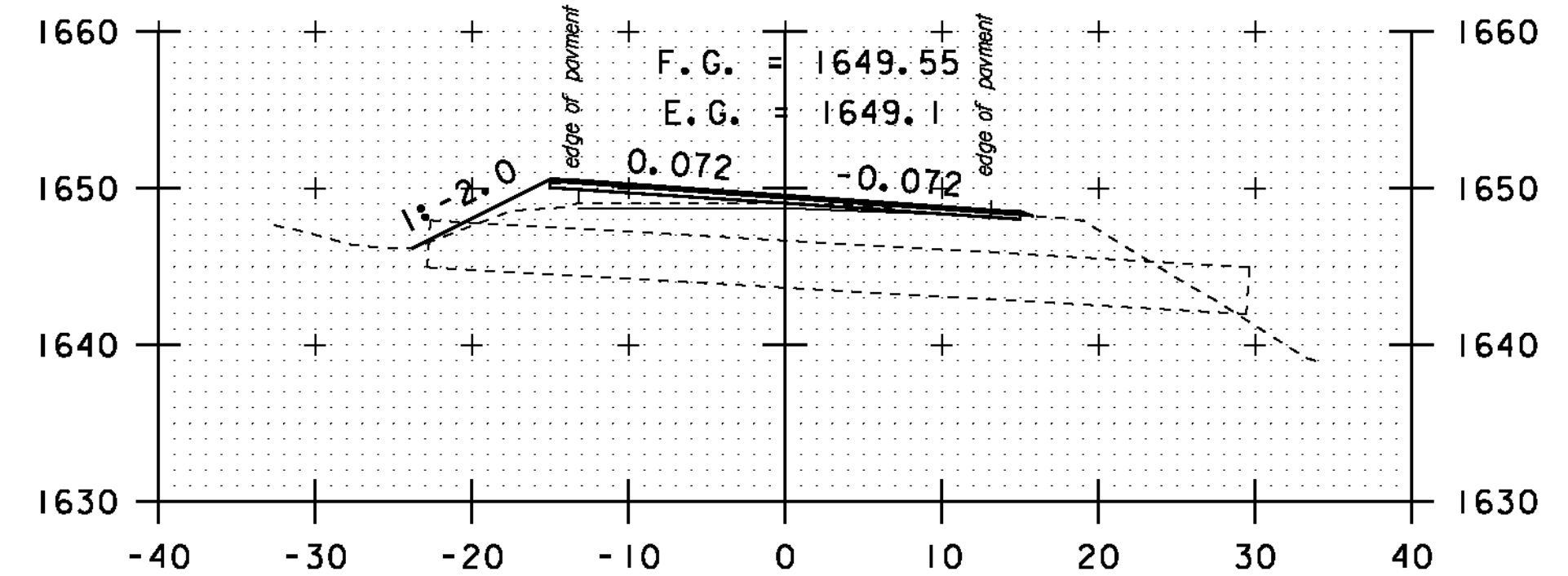


A 71+00

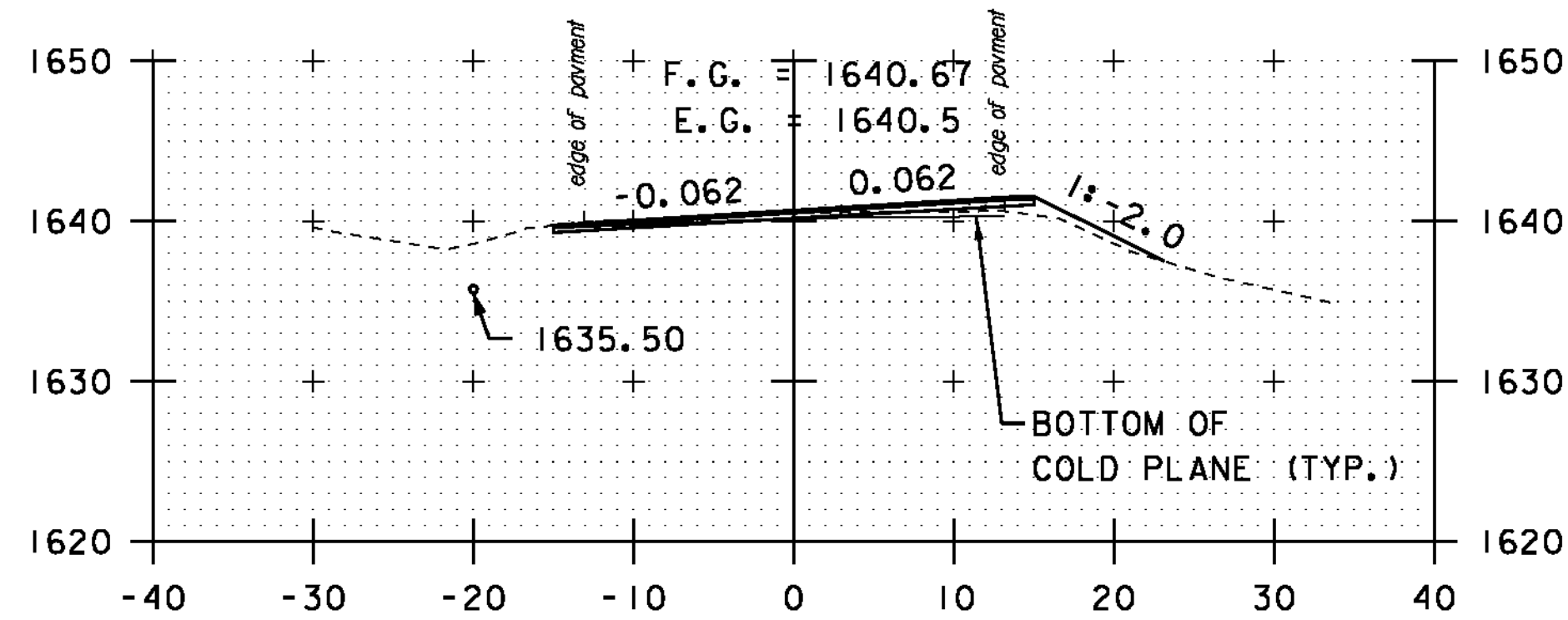
12" STONE FILL, TYPE I (TYP.)
6" GRUBBING MATERIAL (TYP.)
GEOTEXTILE UNDER STONE FILL (TYP.)



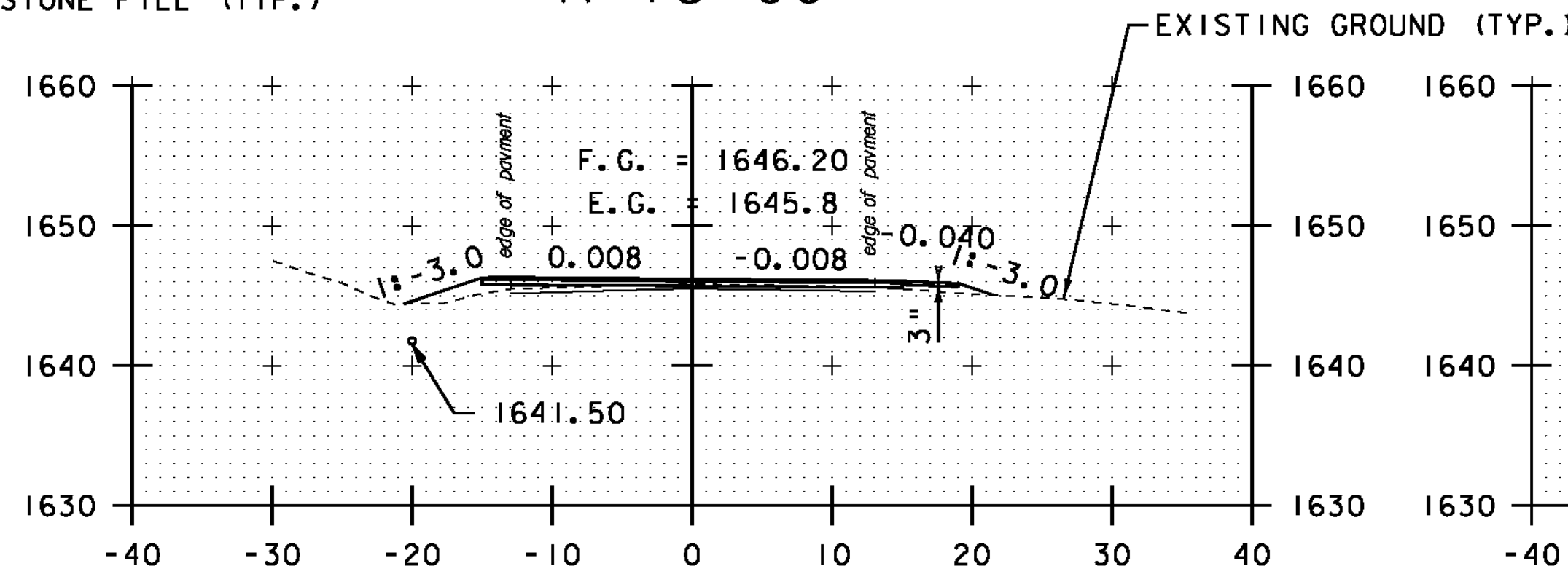
A 73+00



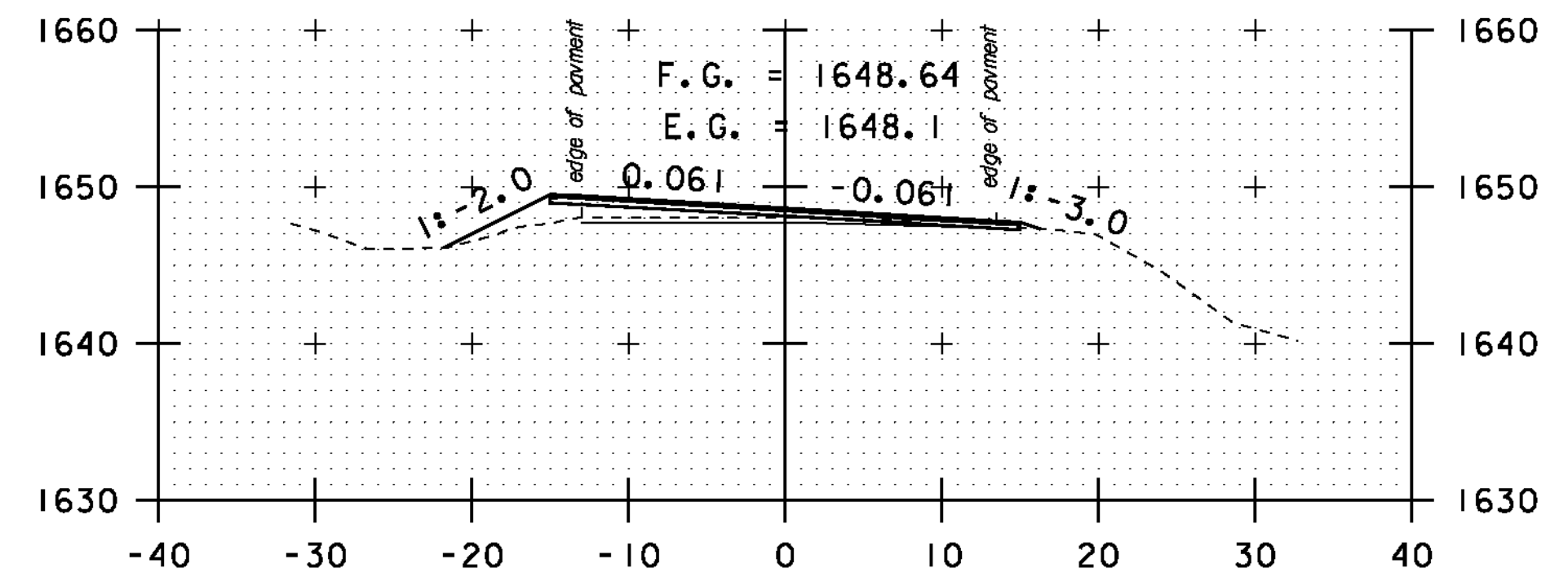
A 74+50



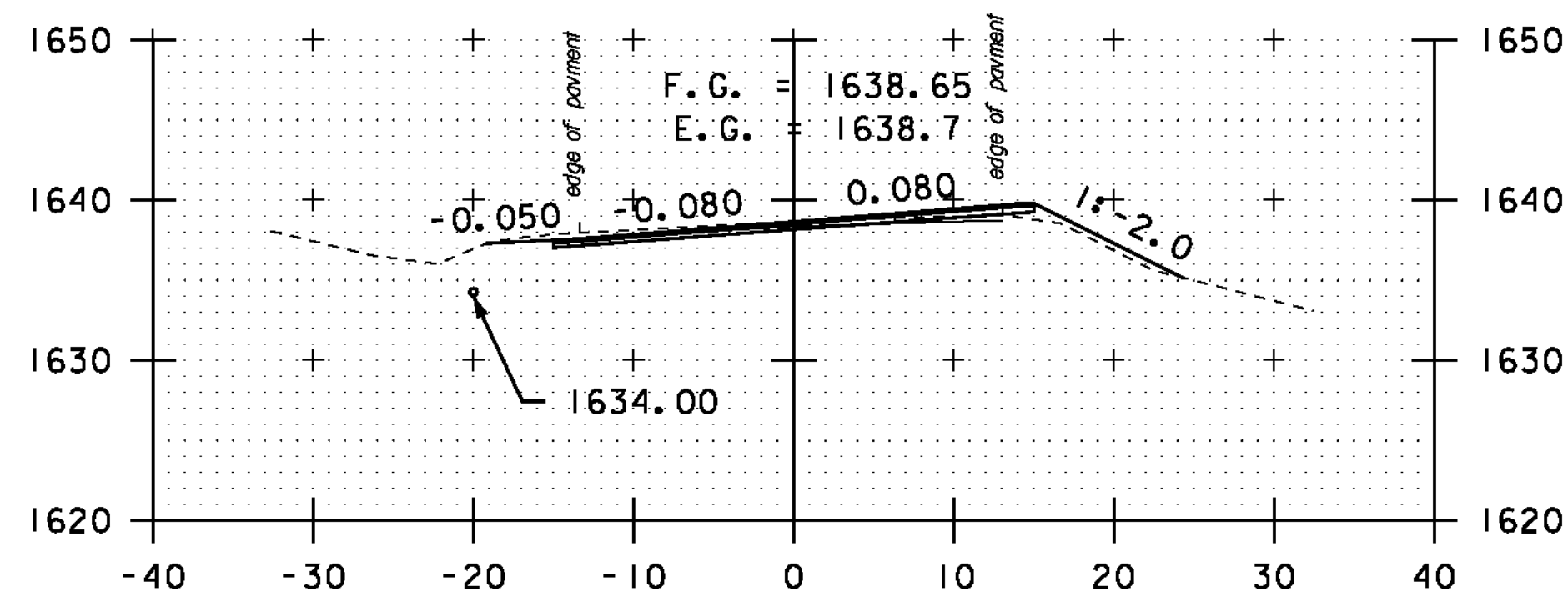
A 70+50



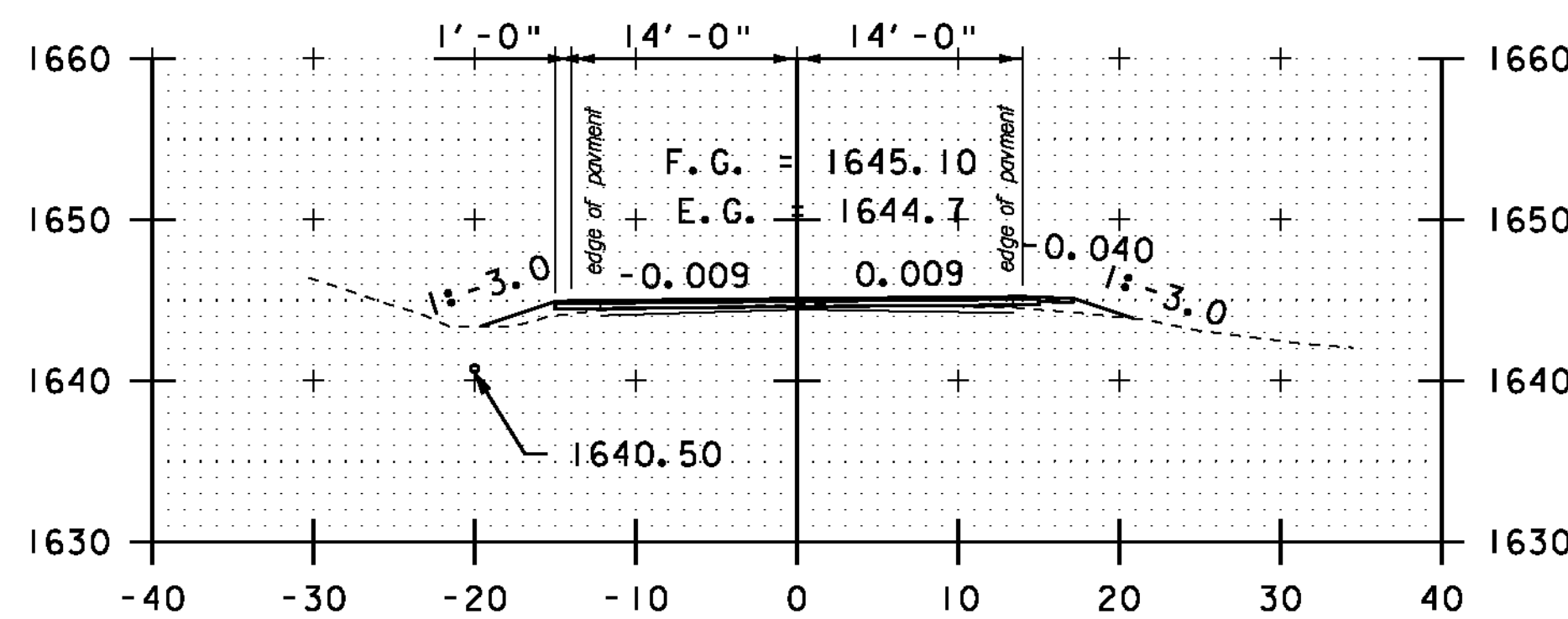
PULL OFF RT
A 72+50



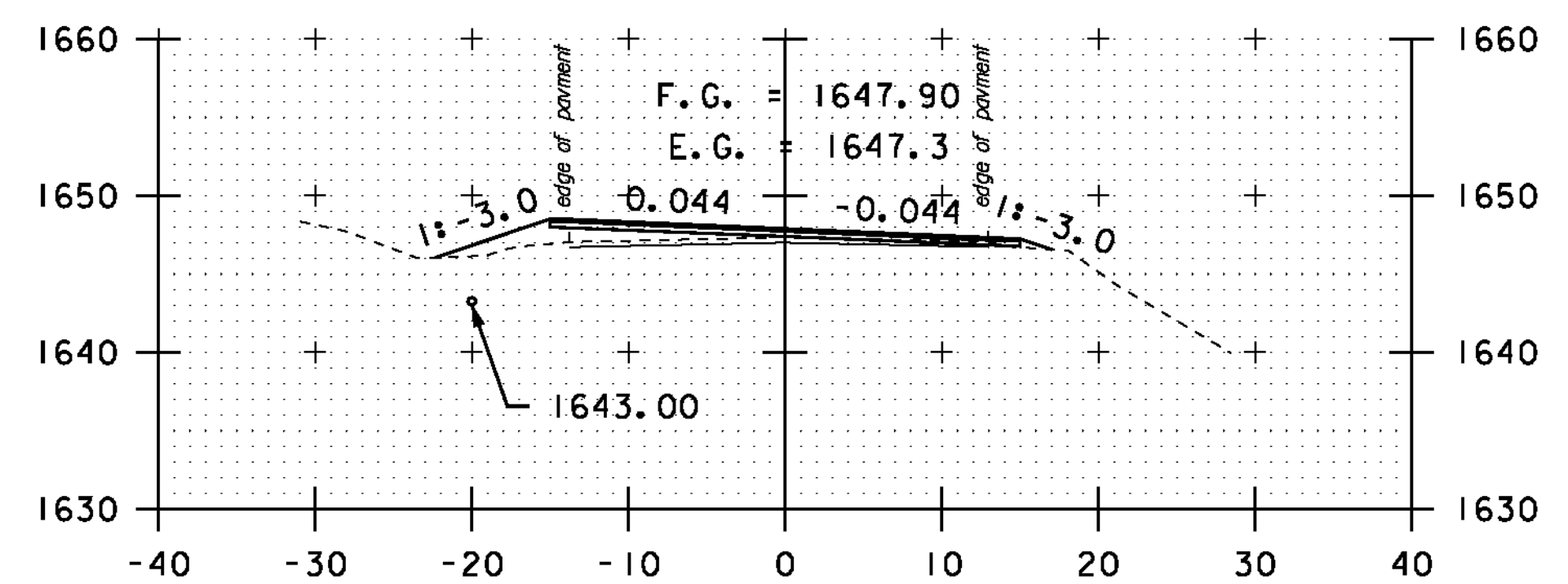
A 74+00



A 70+00



PULL OFF RT
A 72+00



A 73+50

STA. A 70+00 TO STA. A 74+50

SCALE 1" = 10'-0"
10 0 10

CROSS SECTION SHEET 50

PROJECT NAME: MONTGOMERY-WESTFIELD
PROJECT NUMBER: STP 2906(1)
FILE NAME: p10CI90.dgn
PROJECT LEADER: CDL
DESIGNED BY: SJL
PLOT FILE: p10CI90_164.1
PLOT DATE: 9/5/12
DRAWN BY: SJL
CHECKED BY: CDL
SHEET 164 OF 178