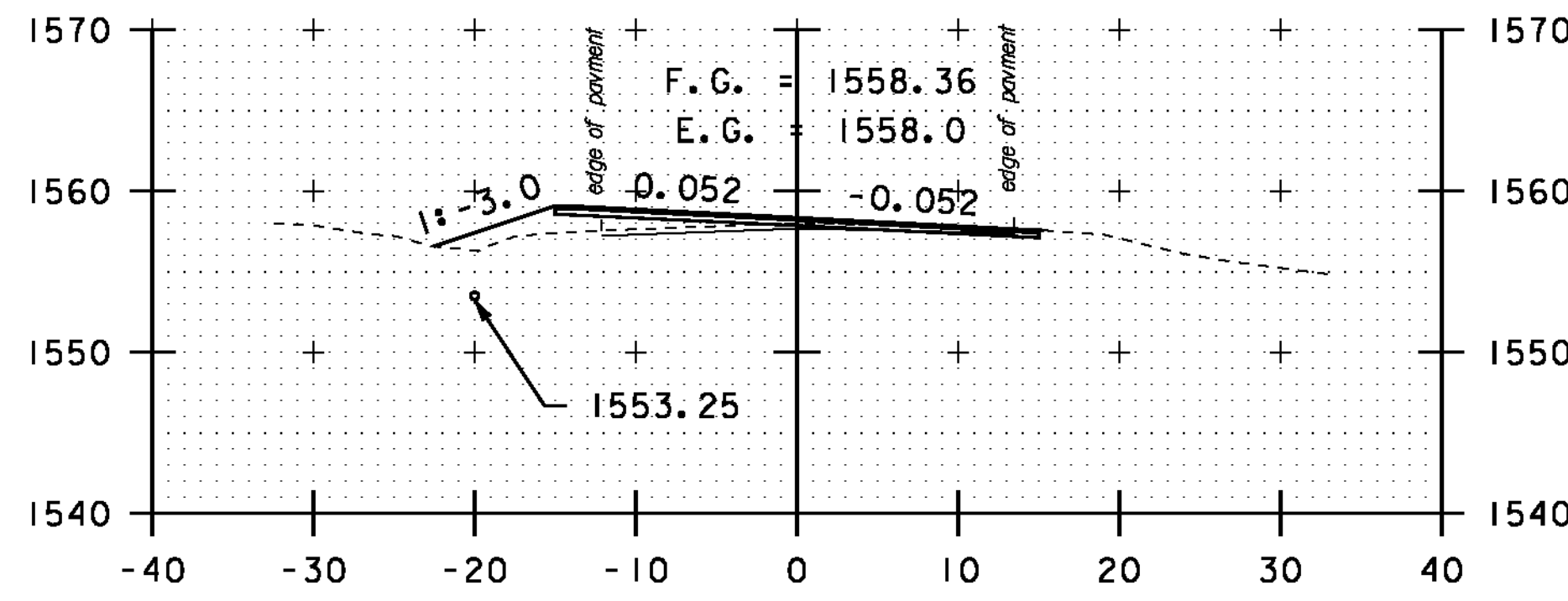
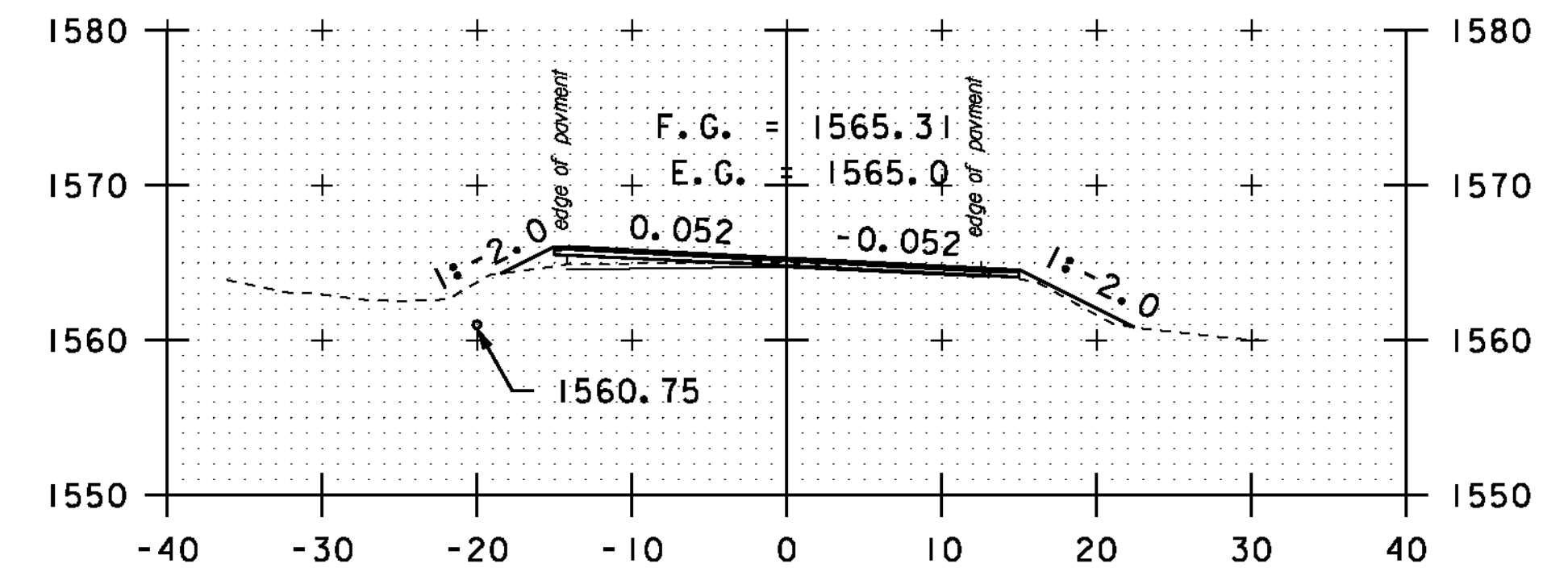


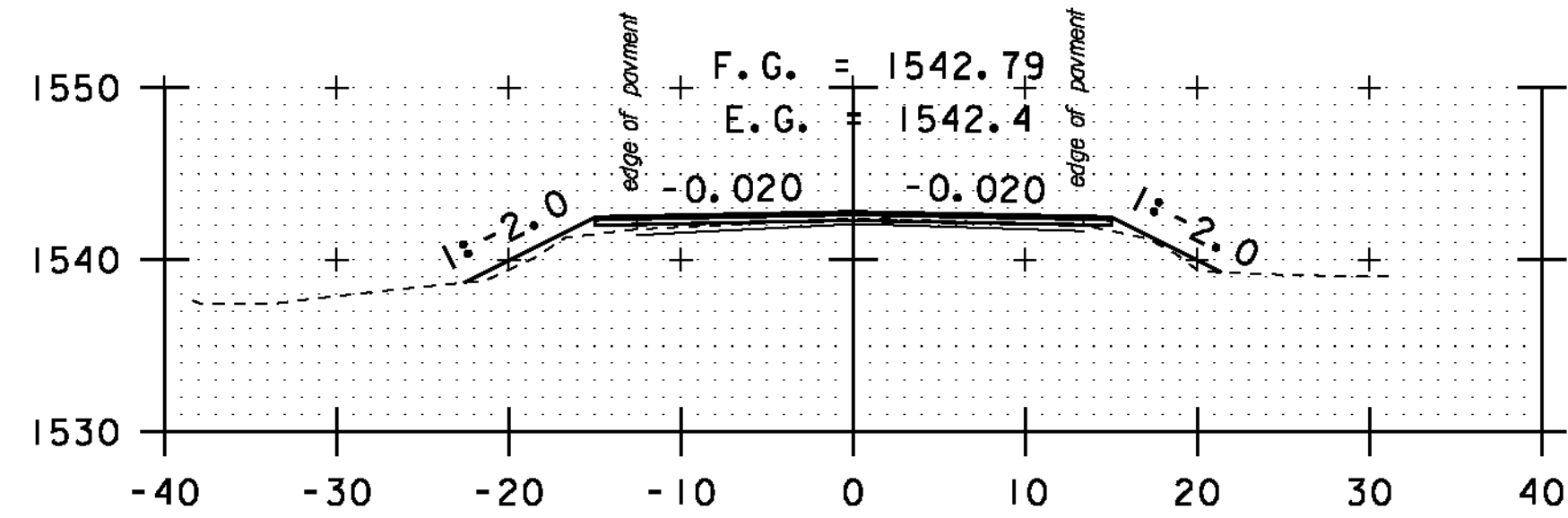
A 43+50



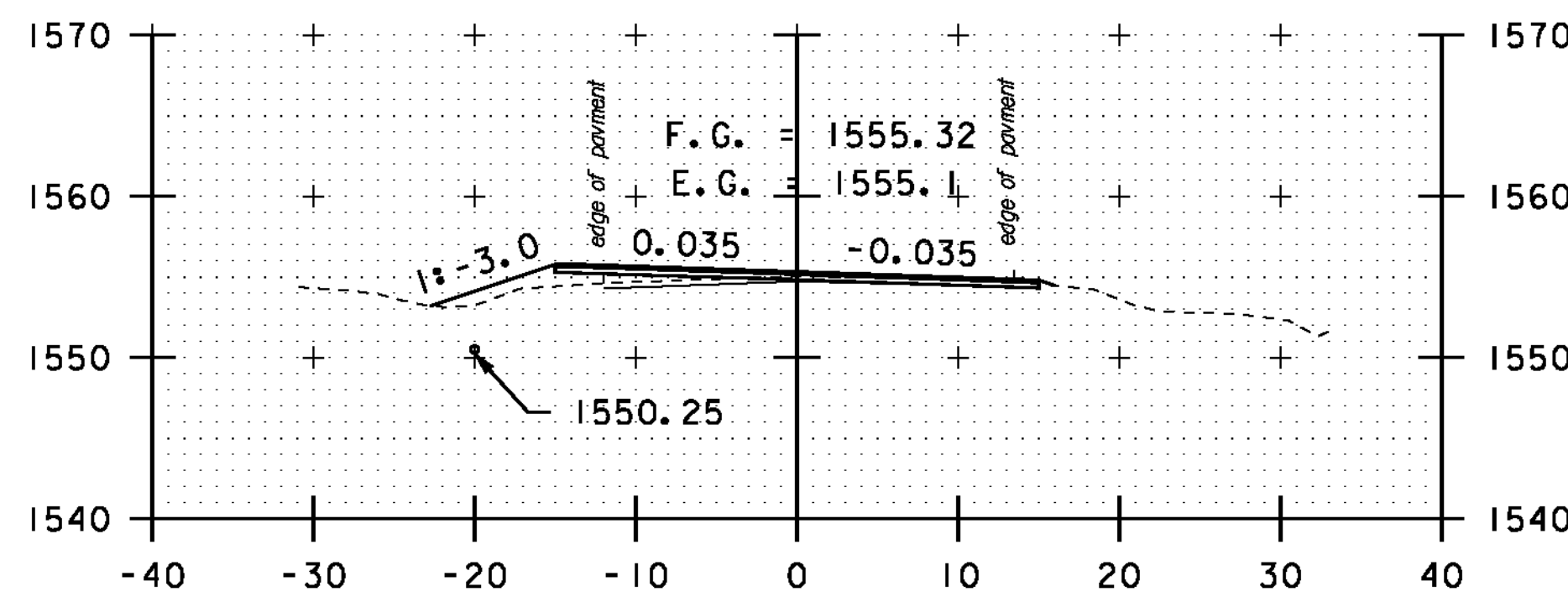
A 45+50



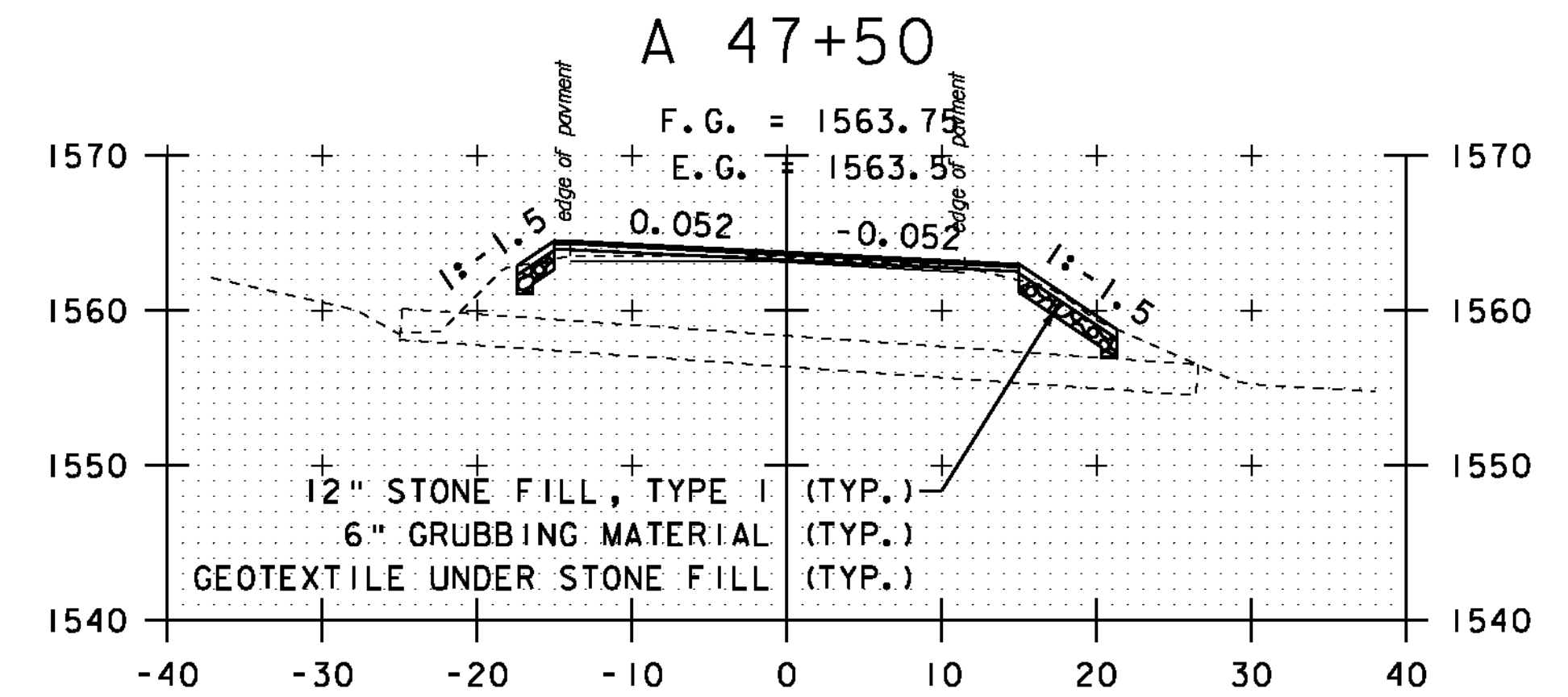
A 47+50



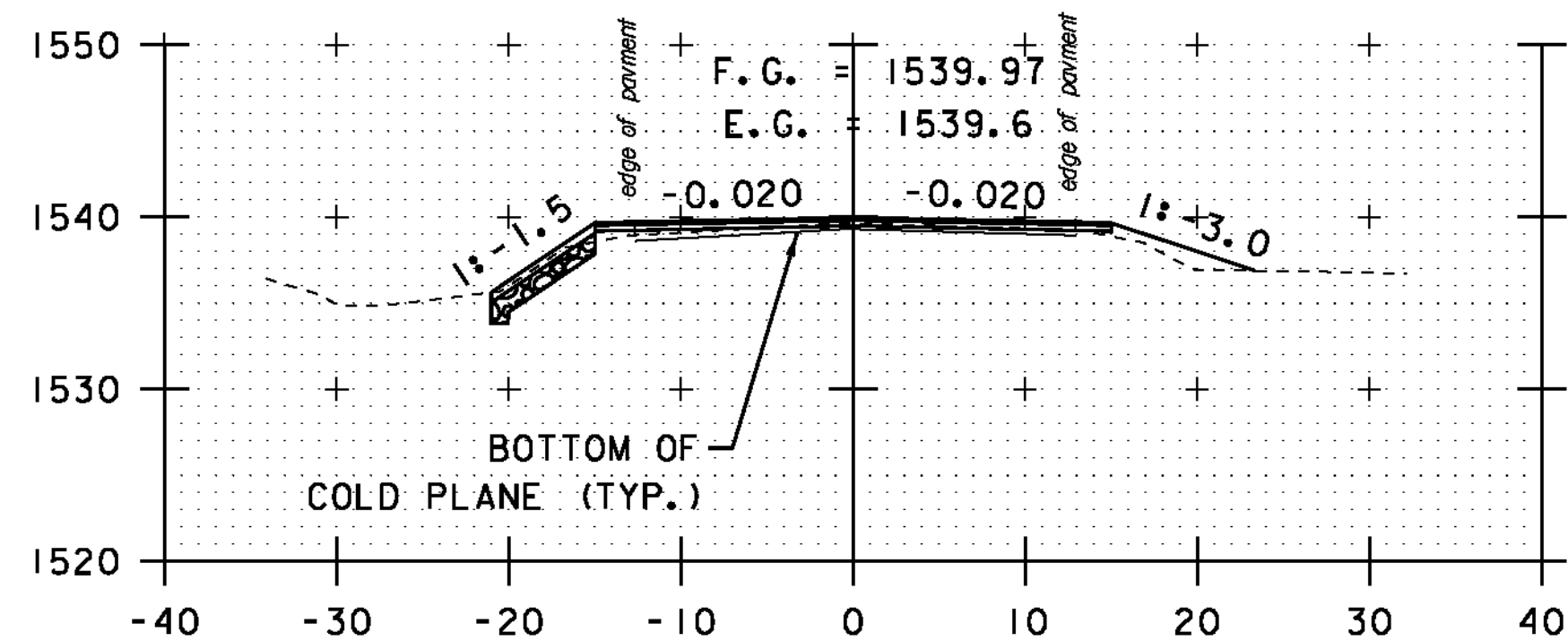
A 43+00



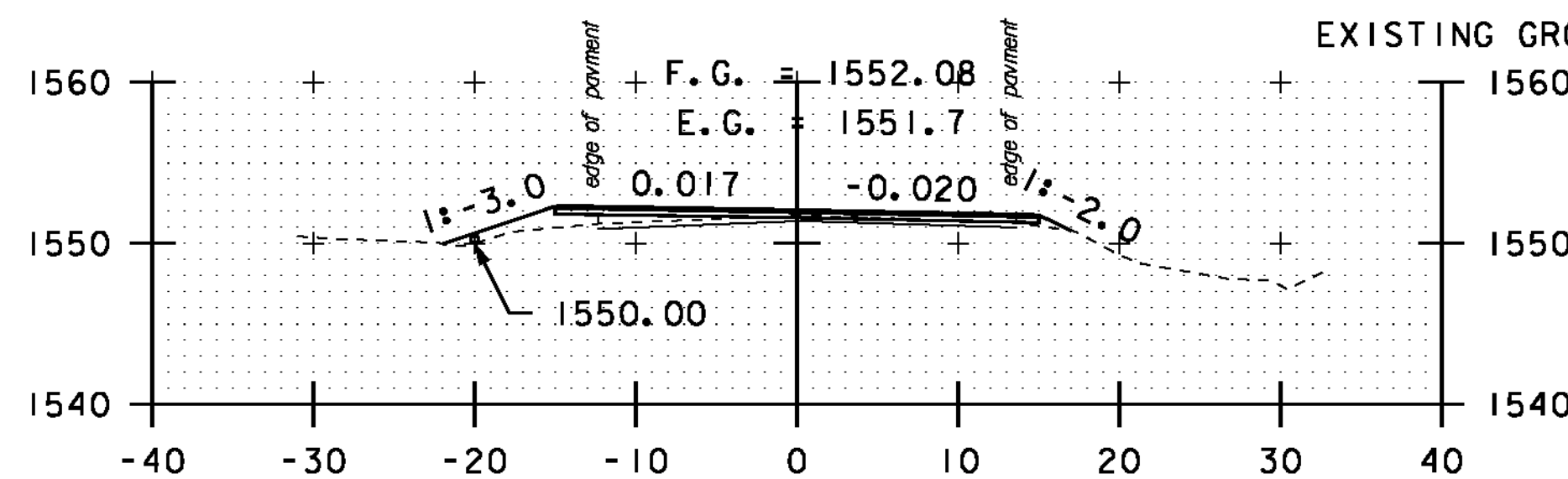
A 45+00



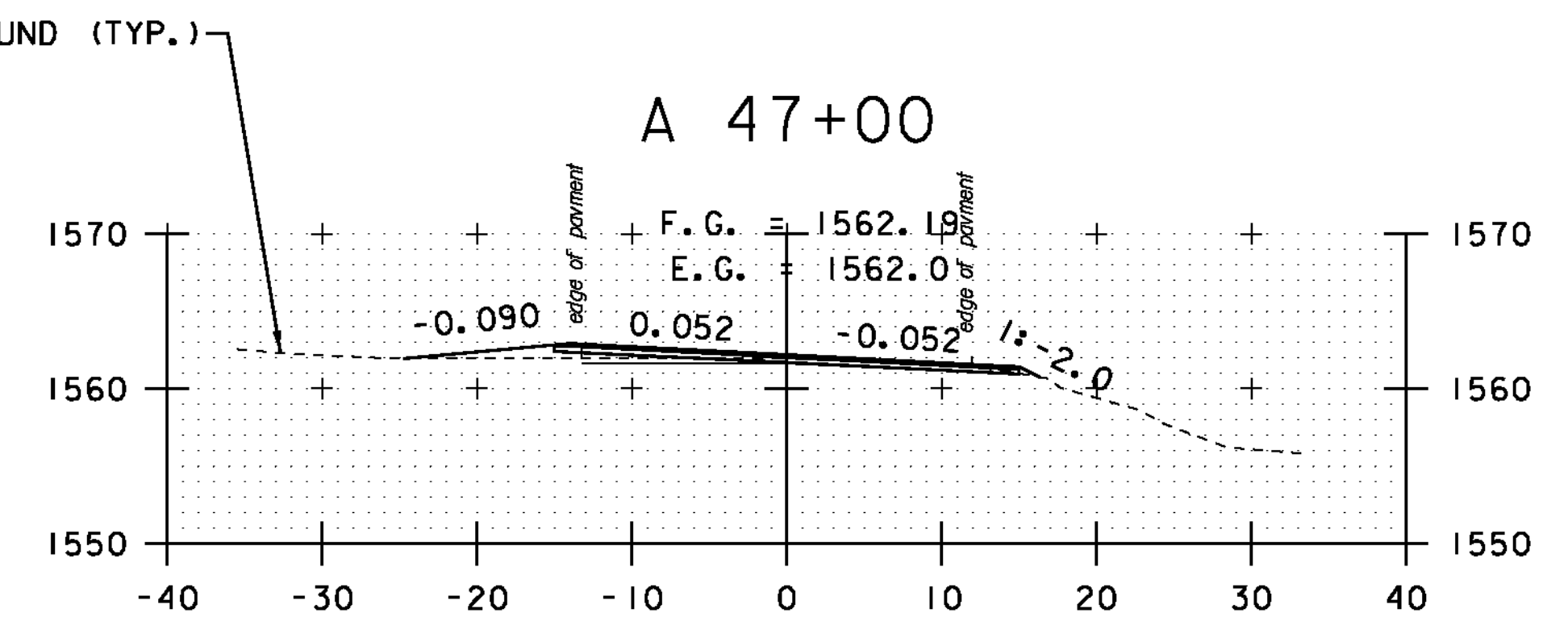
A 47+00



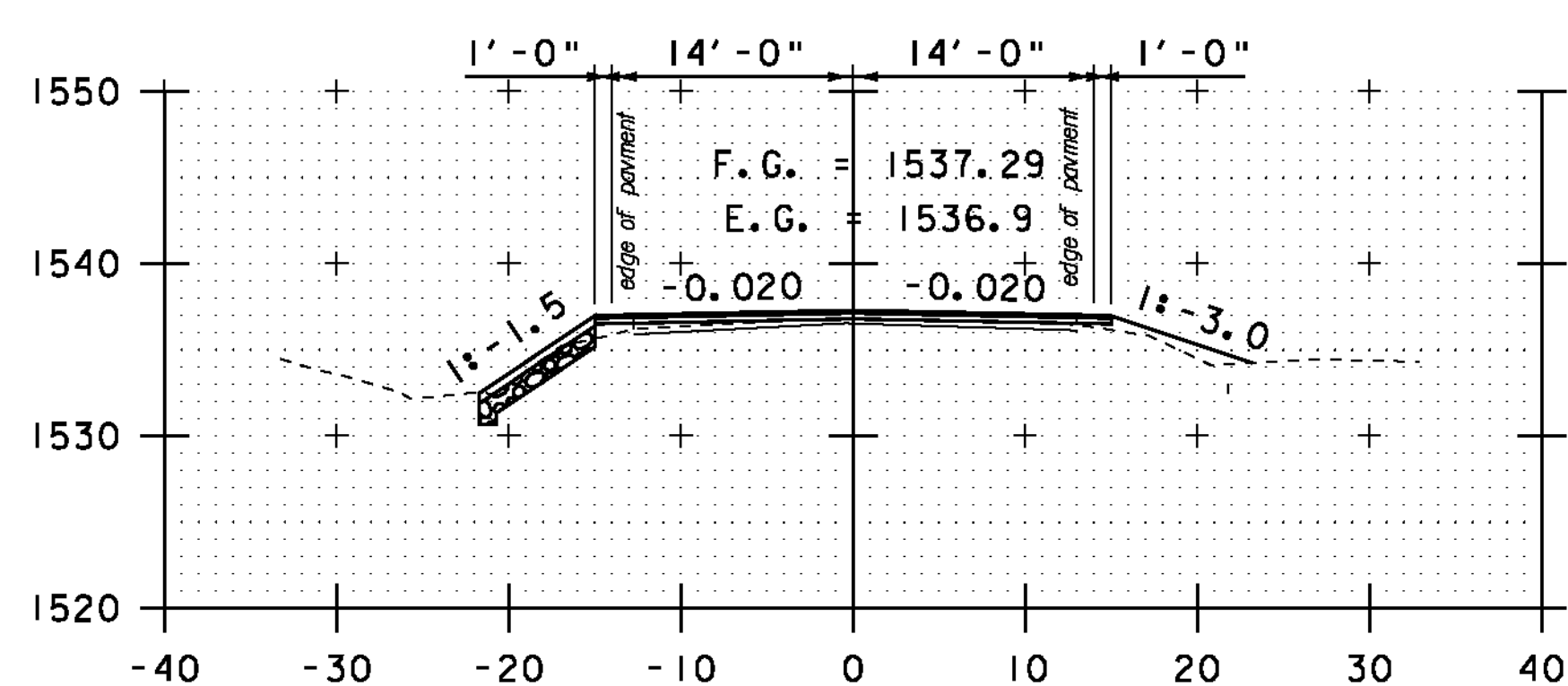
A 42+50



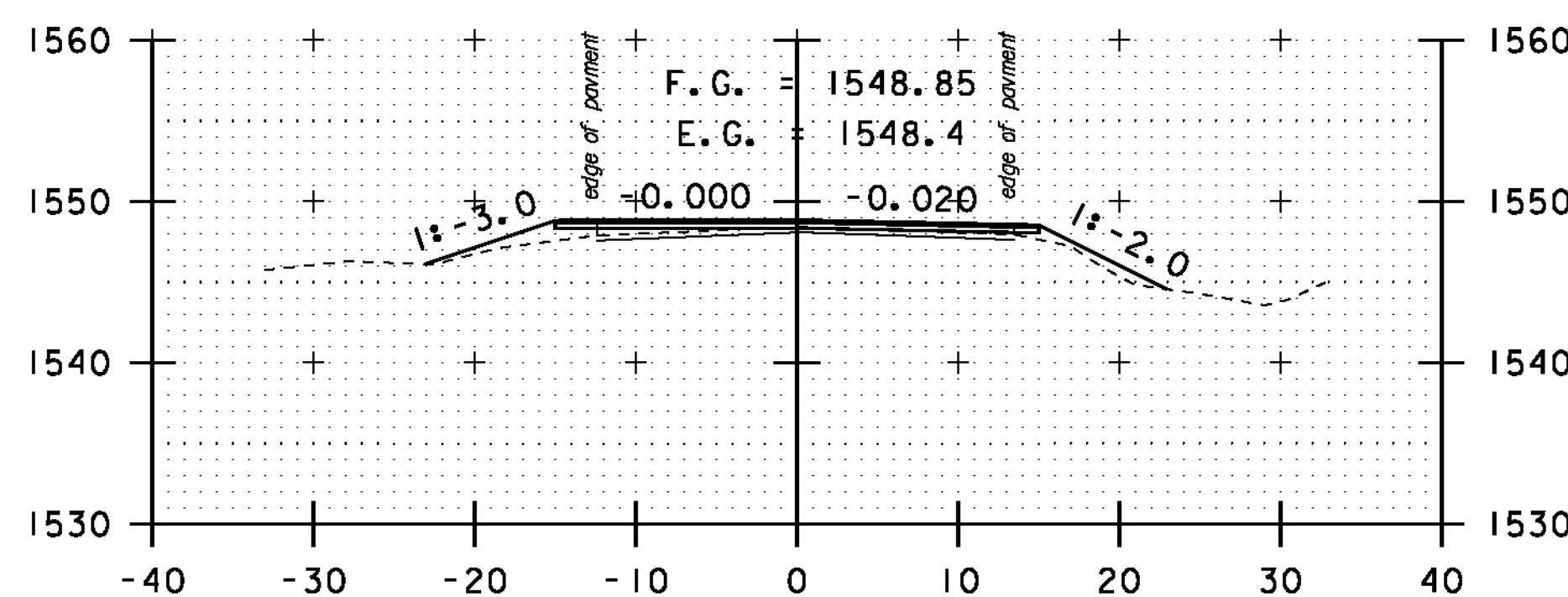
A 44+50



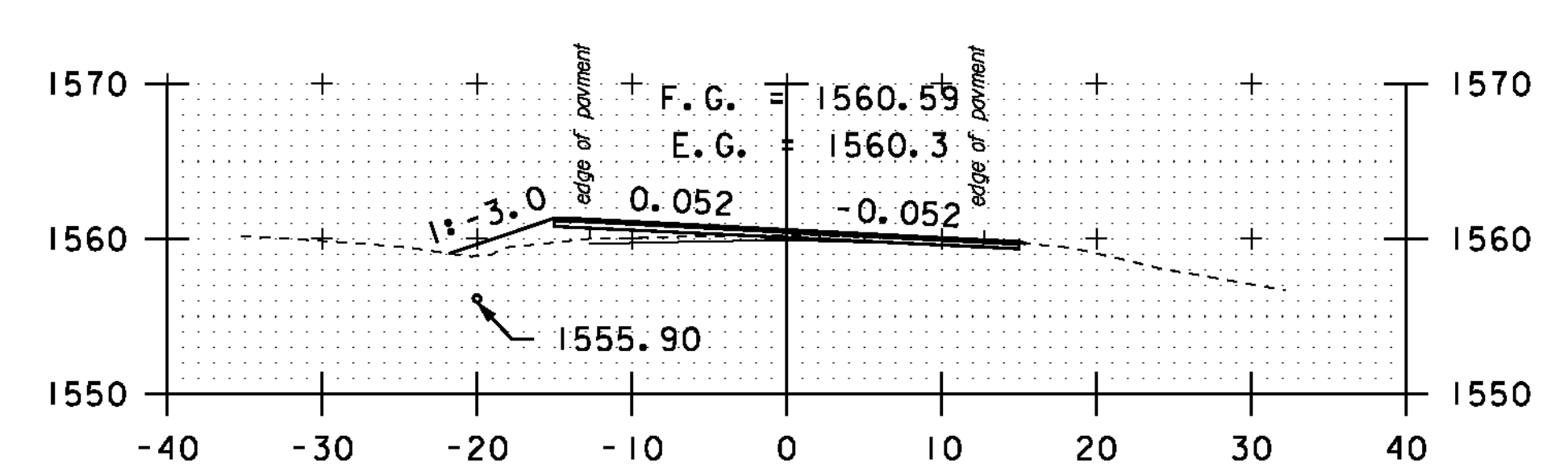
DRIVE LT  
A 46+50



A 42+00



A 44+00



A 46+00

STA. A 42+00 TO STA. A 47+50

SCALE 1" = 10'-0"  
10 0 10

**CROSS SECTION SHEET 45**

PROJECT NAME: MONTGOMERY-WESTFIELD  
PROJECT NUMBER: STP 2906(I)  
FILE NAME: p10CI90.dgn  
PROJECT LEADER: CDL  
DESIGNED BY: SJL  
PLOT FILE: p10CI90\_159.I  
PLOT DATE: 9/5/12  
DRAWN BY: SJL  
CHECKED BY: CDL  
SHEET 159 OF 178