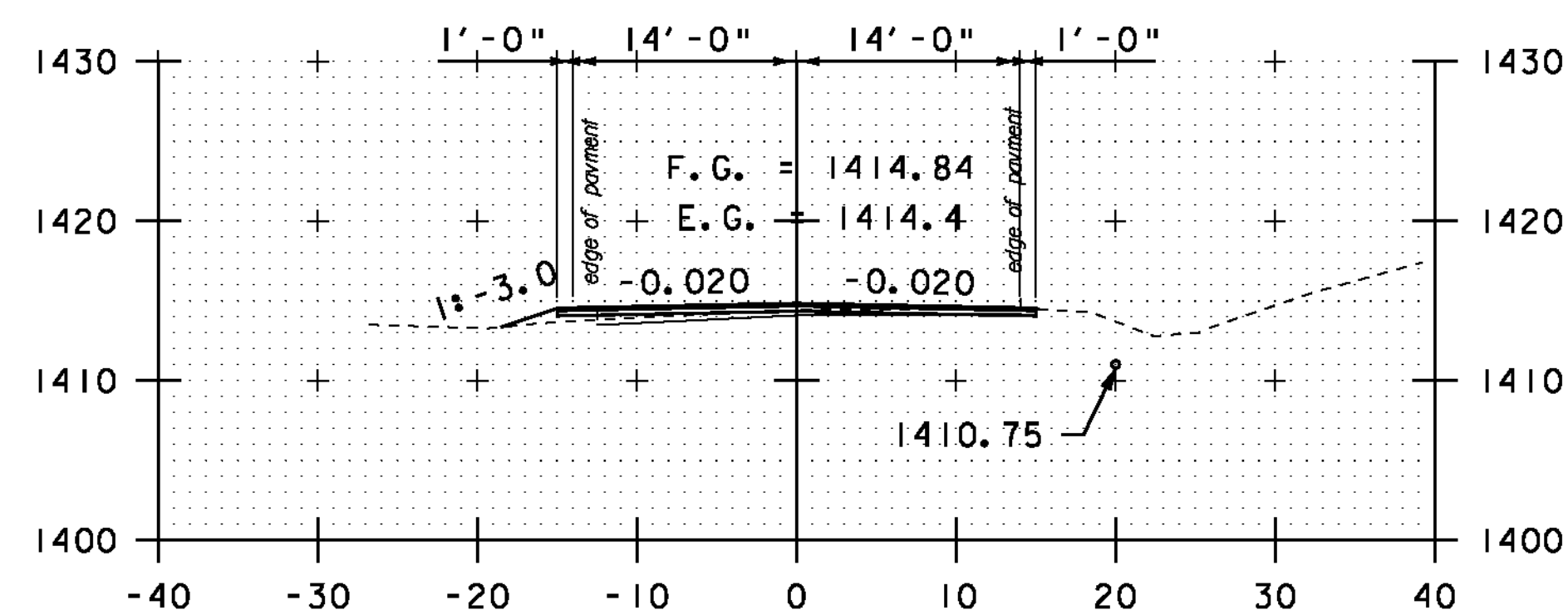
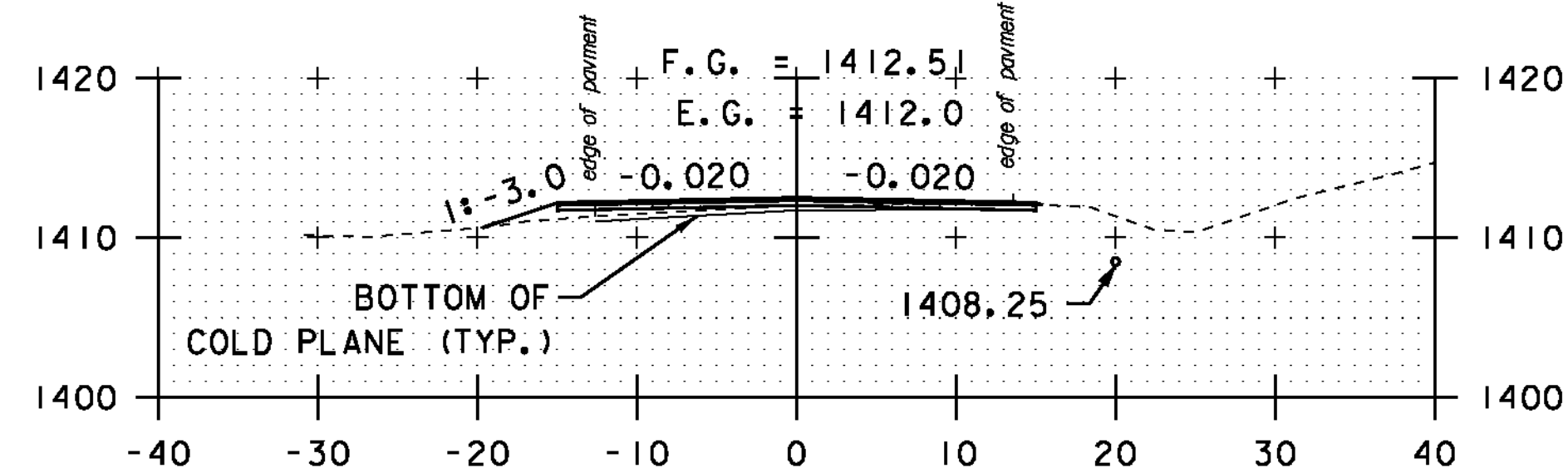


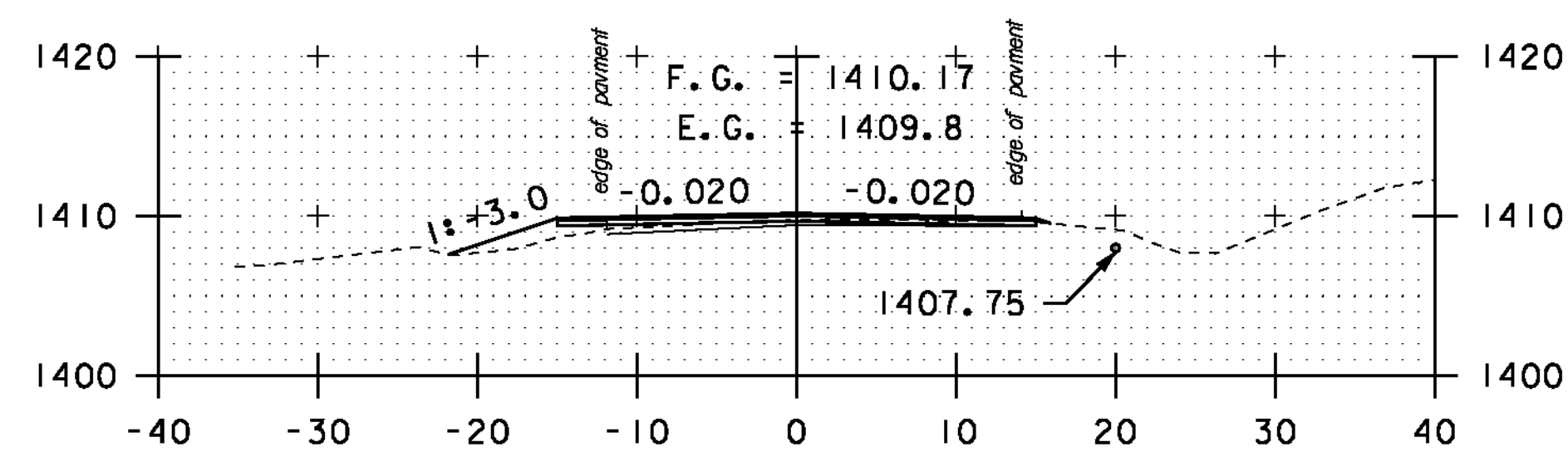
DRIVE LT
A 8+50



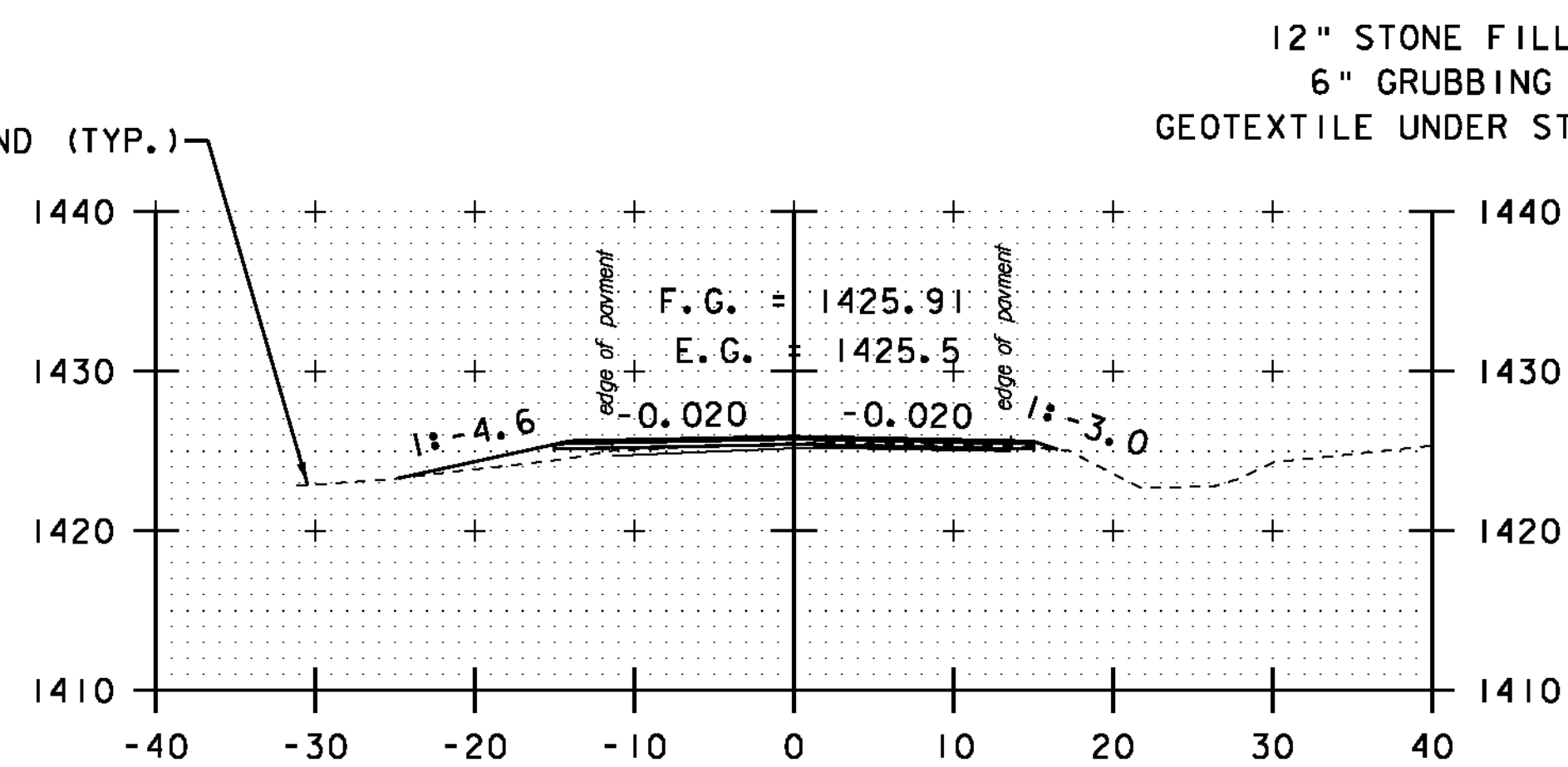
A 8+00



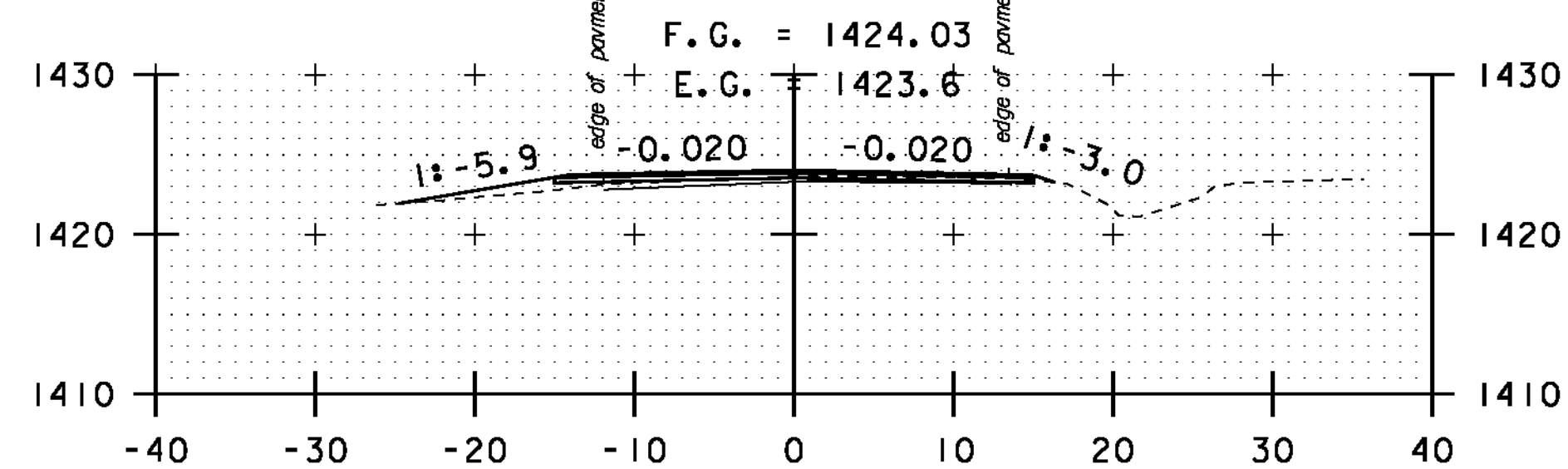
A 7+50



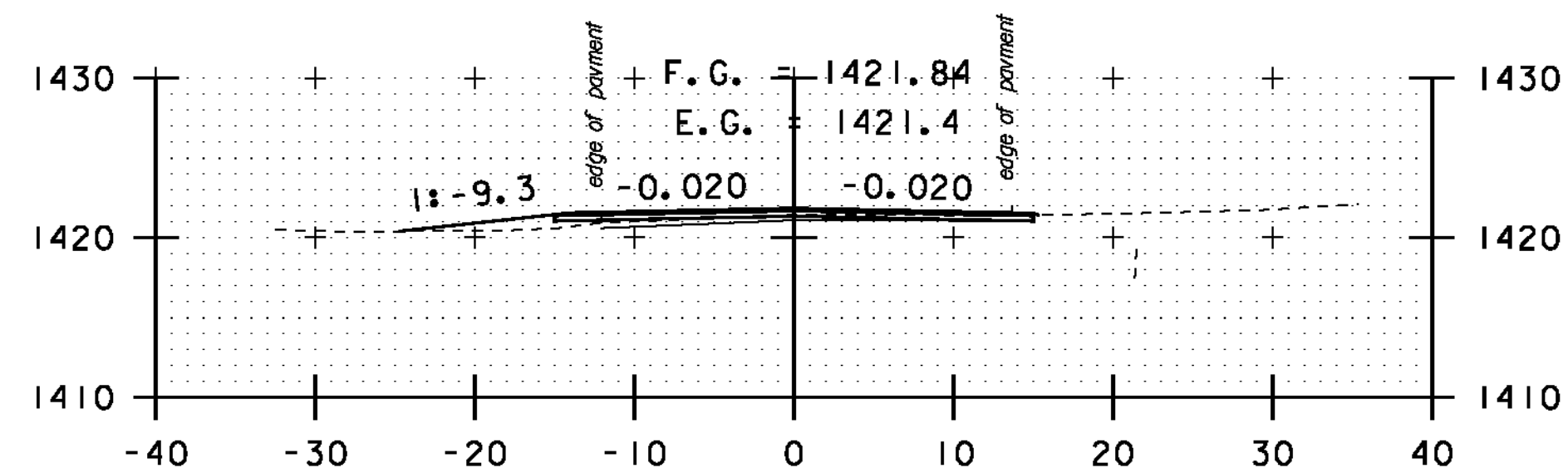
A 7+00



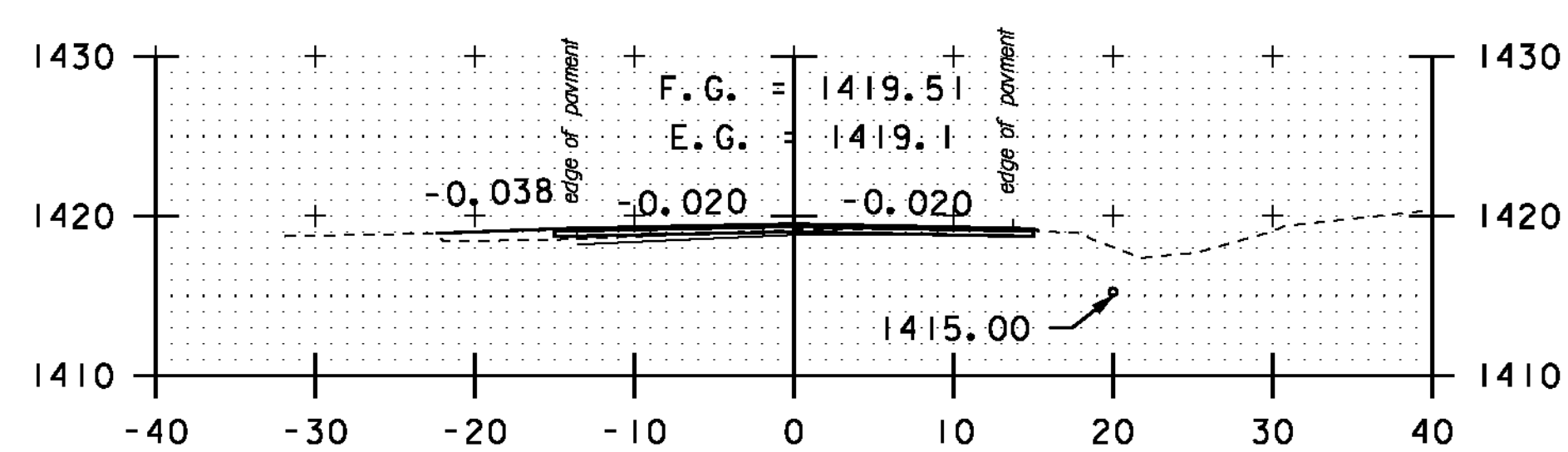
DRIVE LT
A 10+50



DRIVE LT
A 10+00

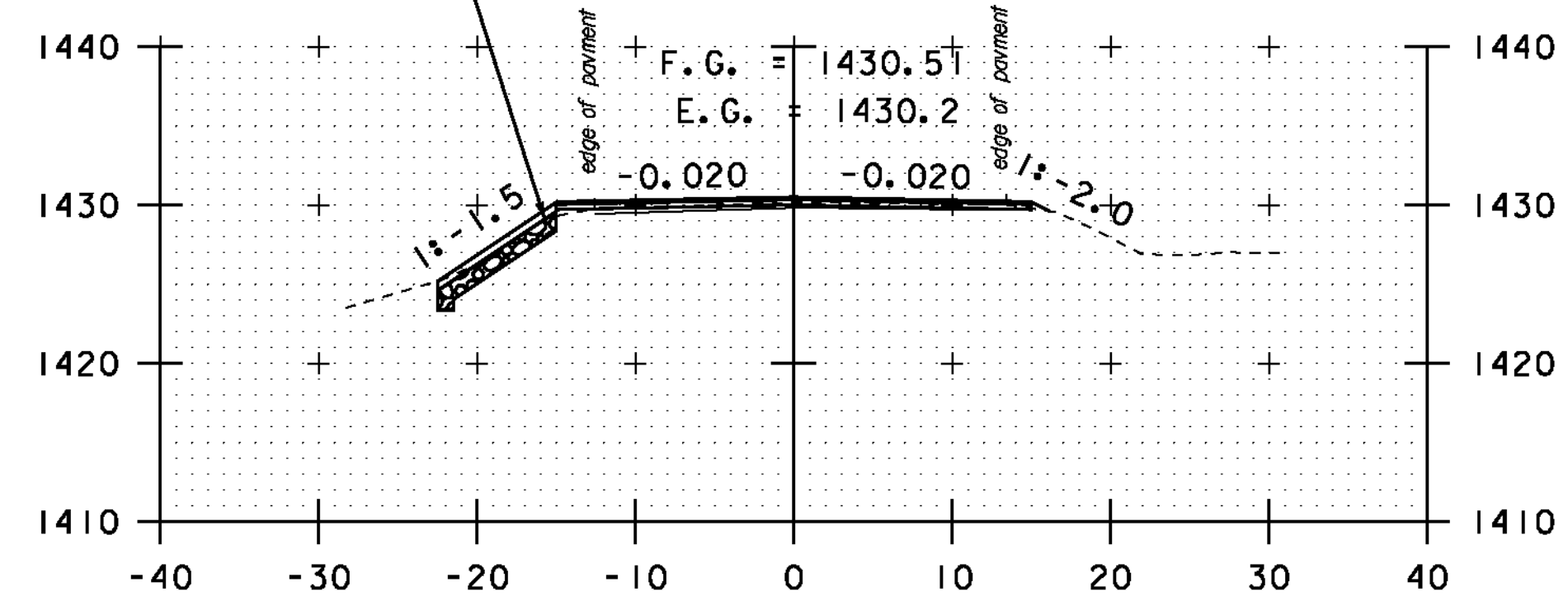


DRIVE LT
A 9+50

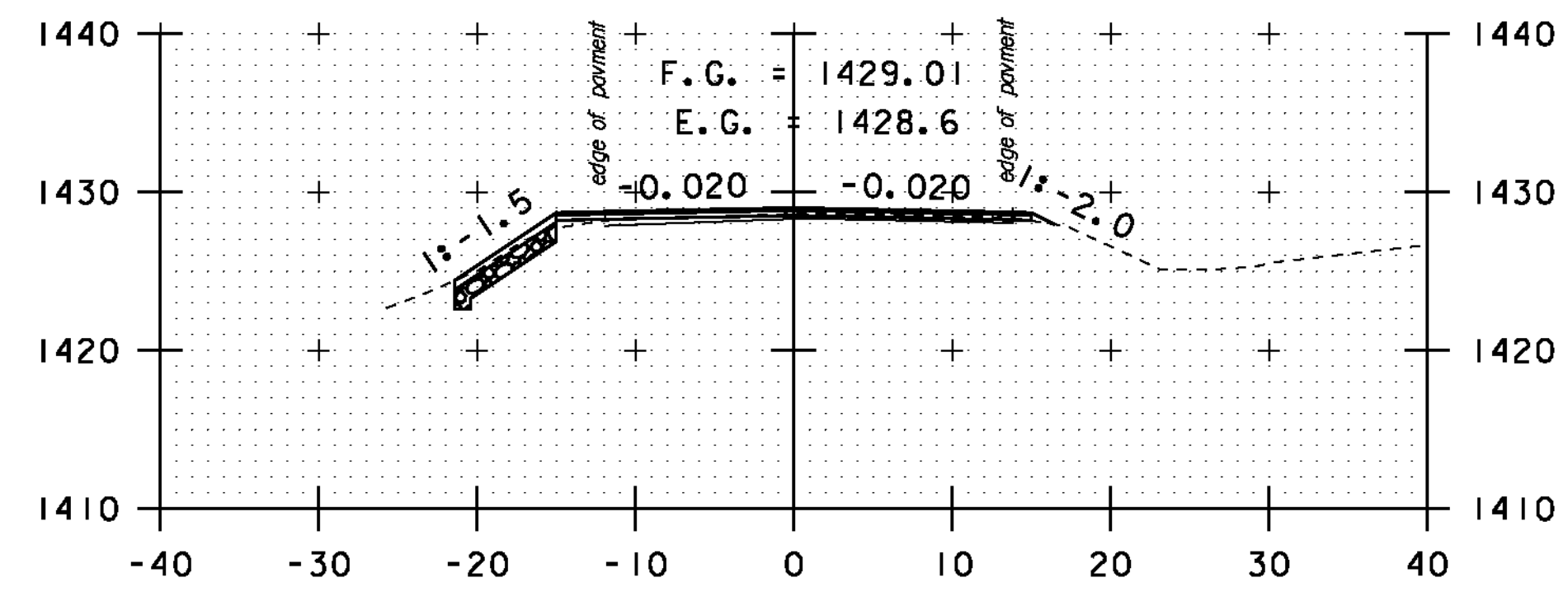


DRIVE LT
A 9+00

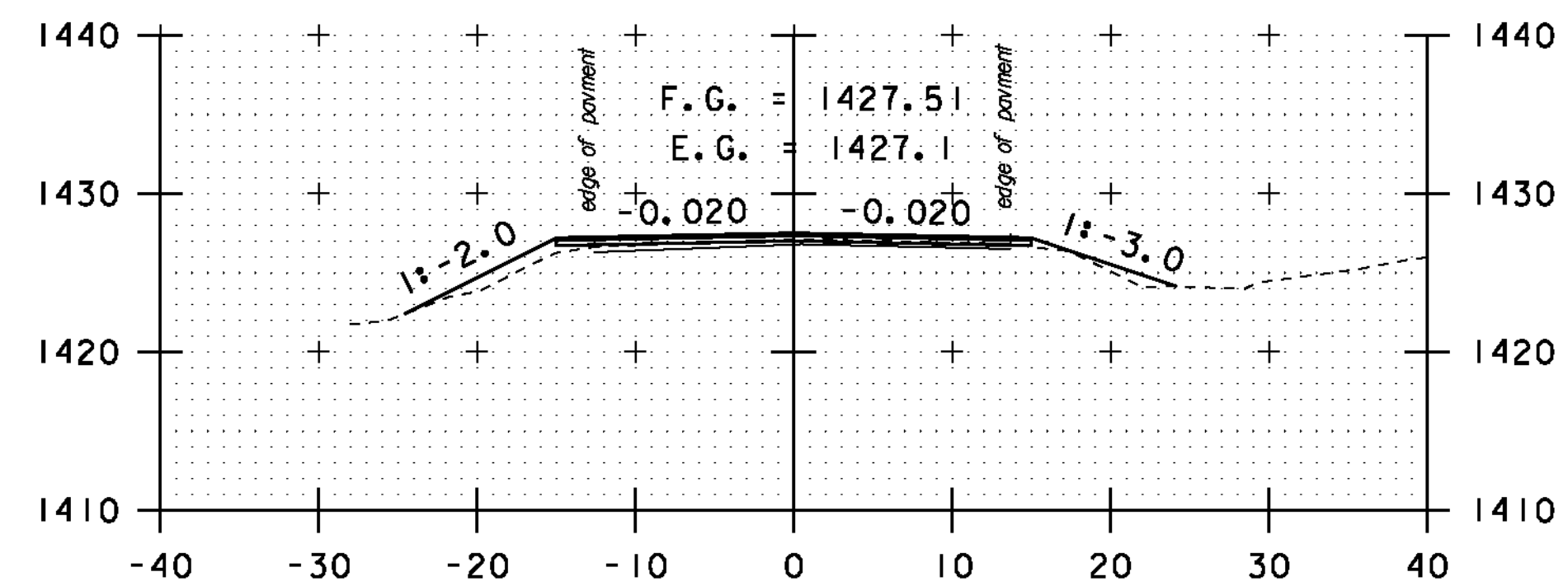
12" STONE FILL, TYPE I (TYP.)
6" GRUBBING MATERIAL (TYP.)
GEOTEXTILE UNDER STONE FILL (TYP.)



A 12+00



A 11+50



A 11+00

STA. A 7+00 TO STA. A 12+00

SCALE 1" = 10'-0"
10 0 10

**CROSS
SECTION
SHEET 39**

PROJECT NAME: MONTGOMERY-WESTFIELD
PROJECT NUMBER: STP 2906(I)
FILE NAME: p10CI90.dgn
PROJECT LEADER: CDL
DESIGNED BY: SJL
PLOT FILE: p10CI90_153.I
PLOT DATE: 9/5/12
DRAWN BY: SJL
CHECKED BY: CDL
SHEET 153 OF 178