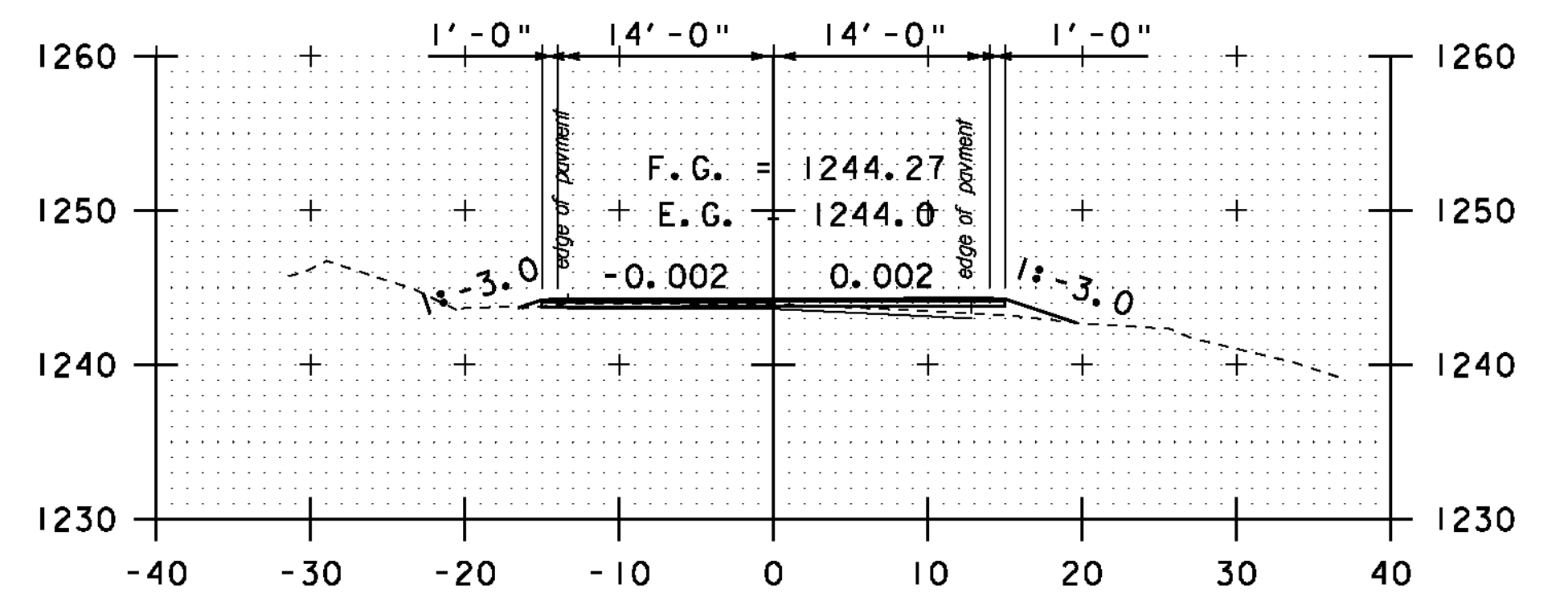
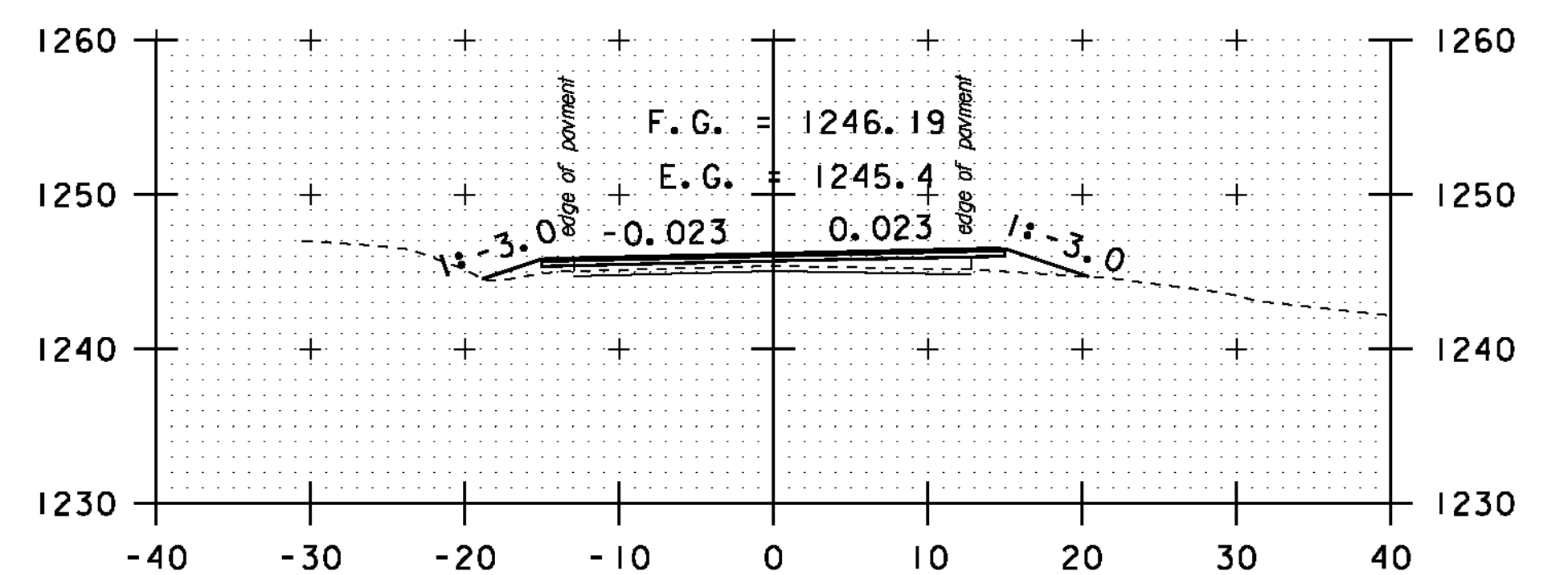
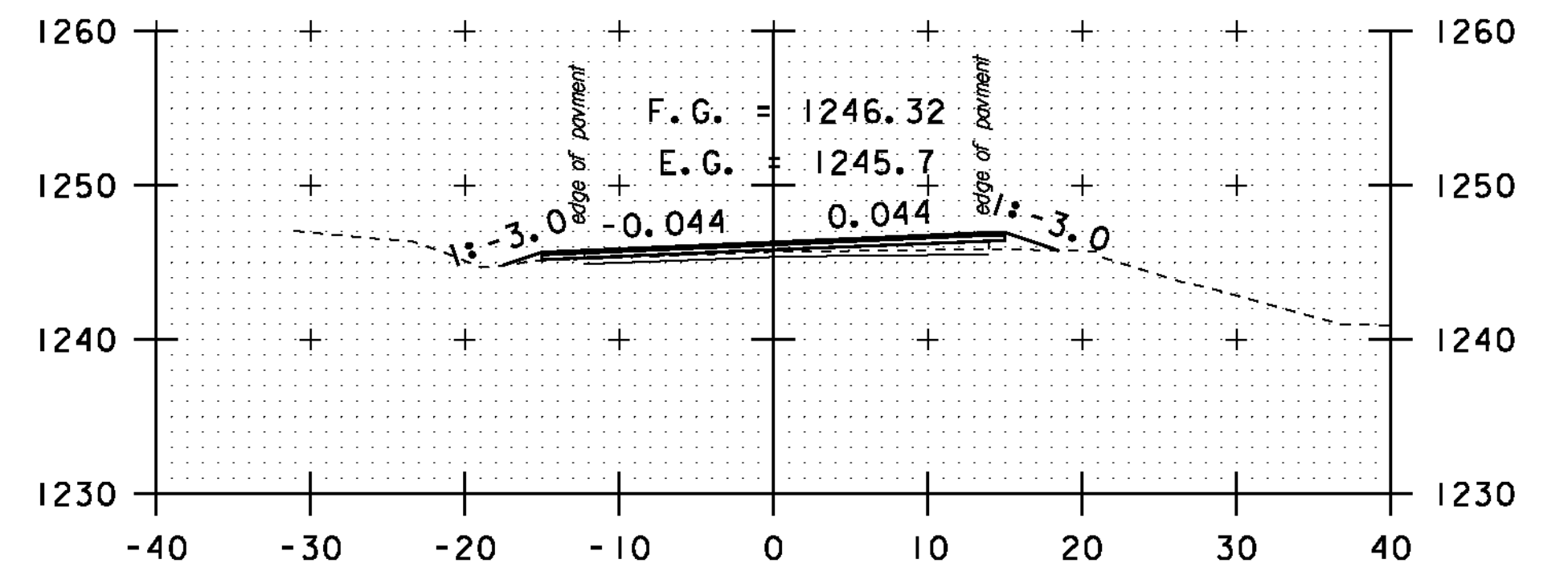
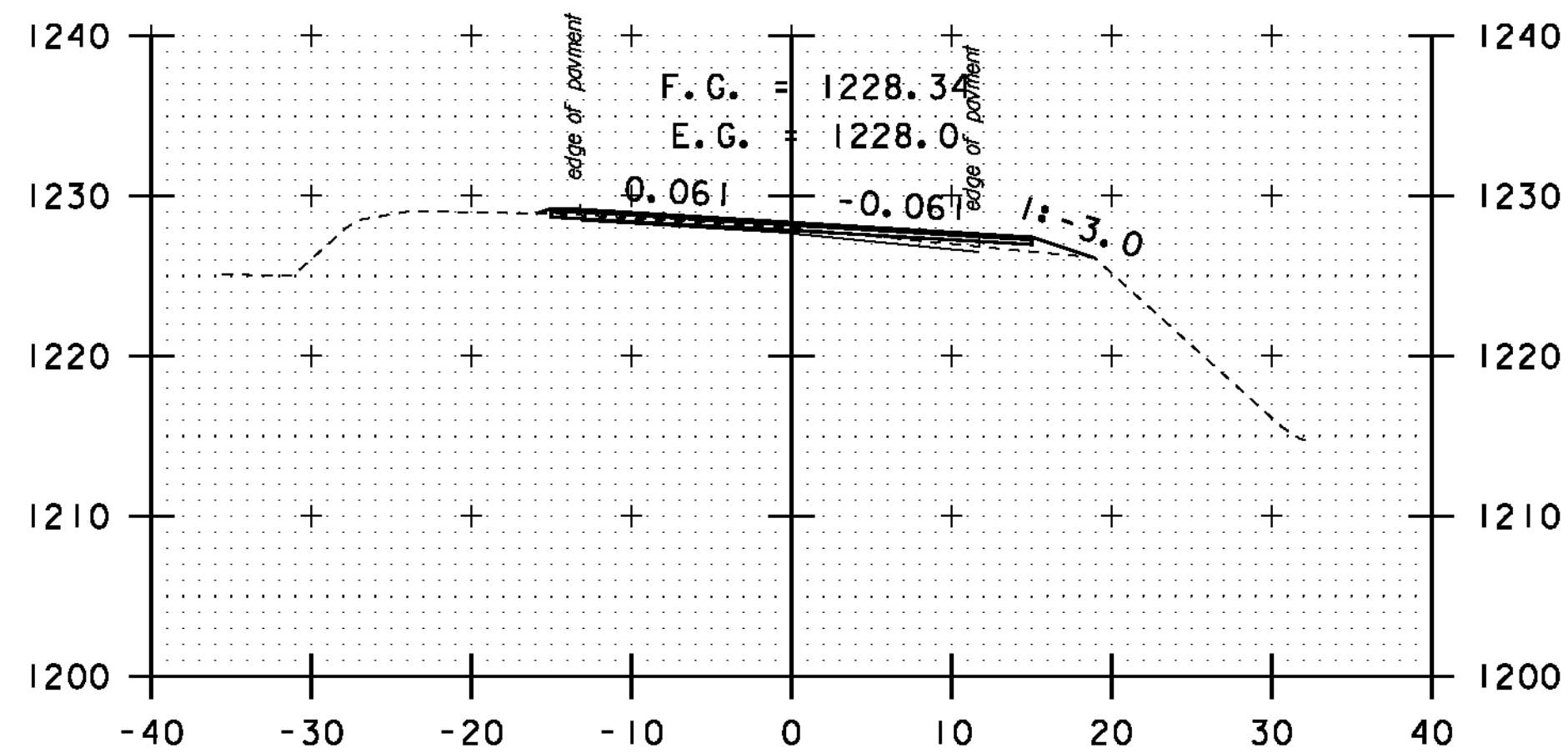
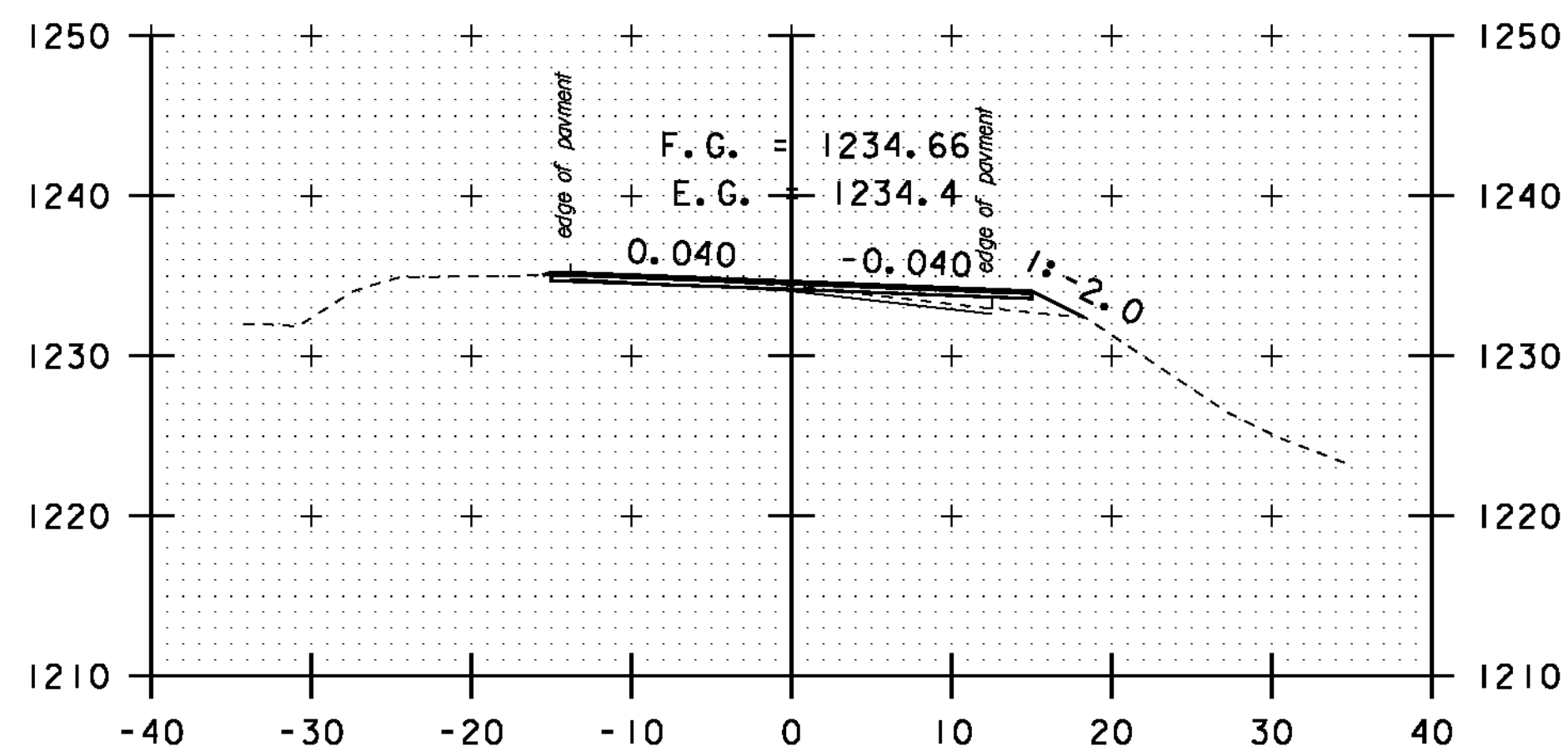
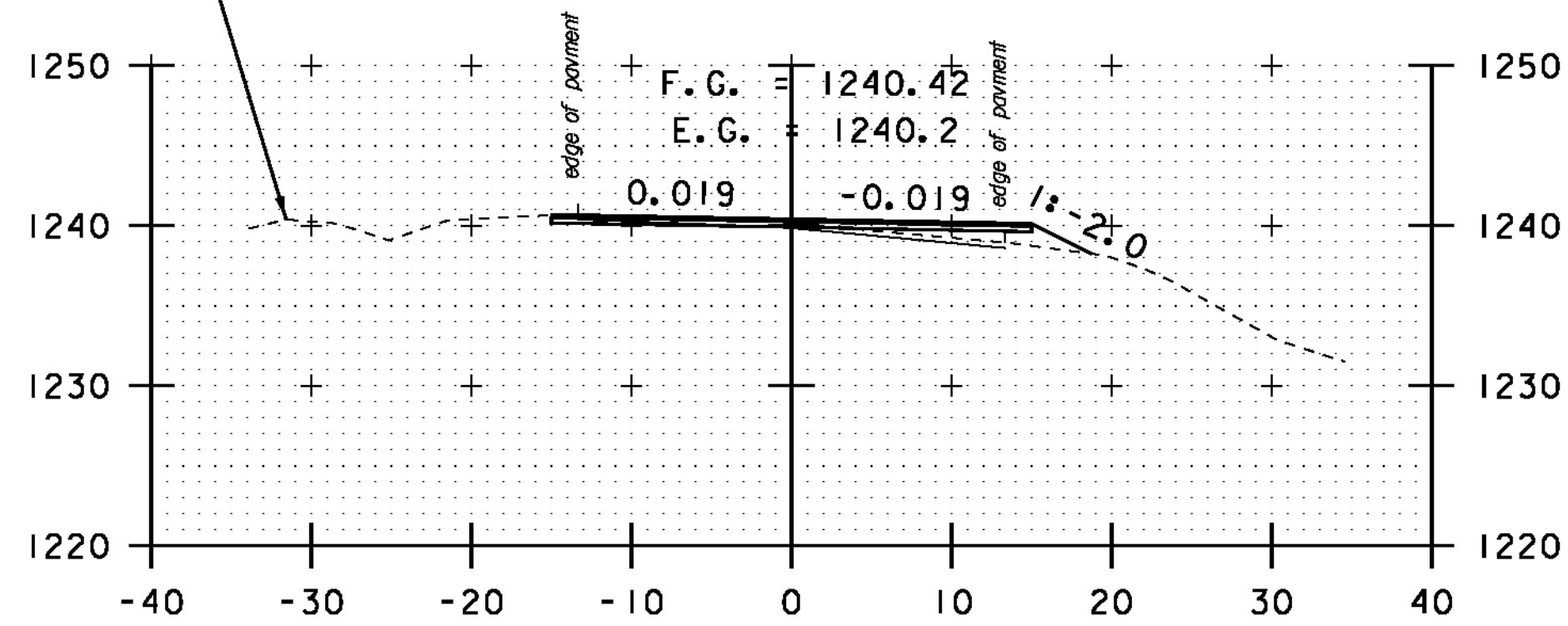
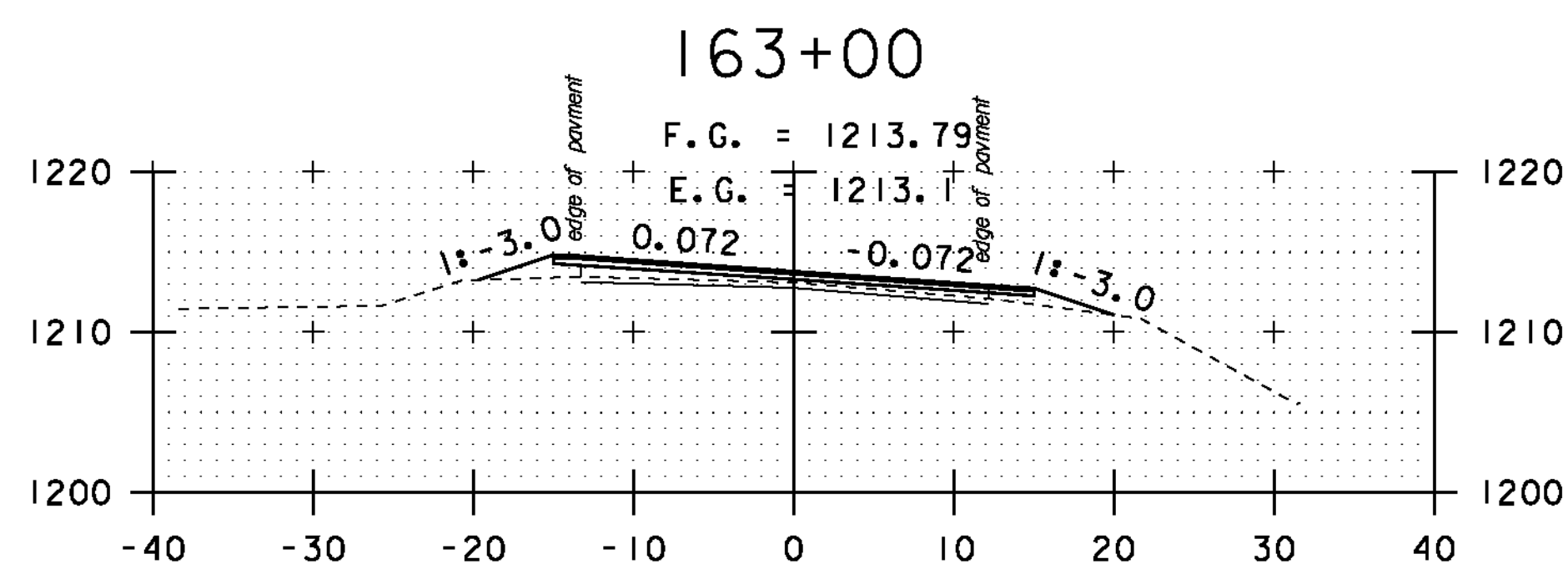
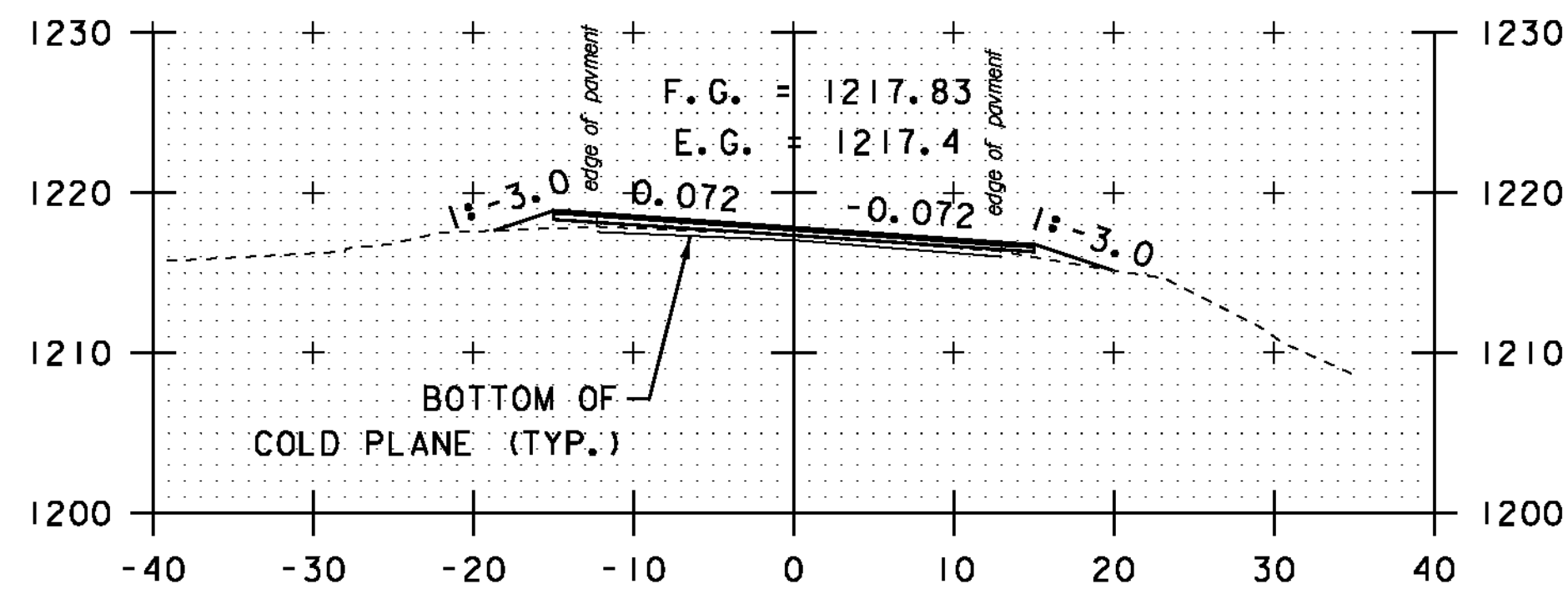
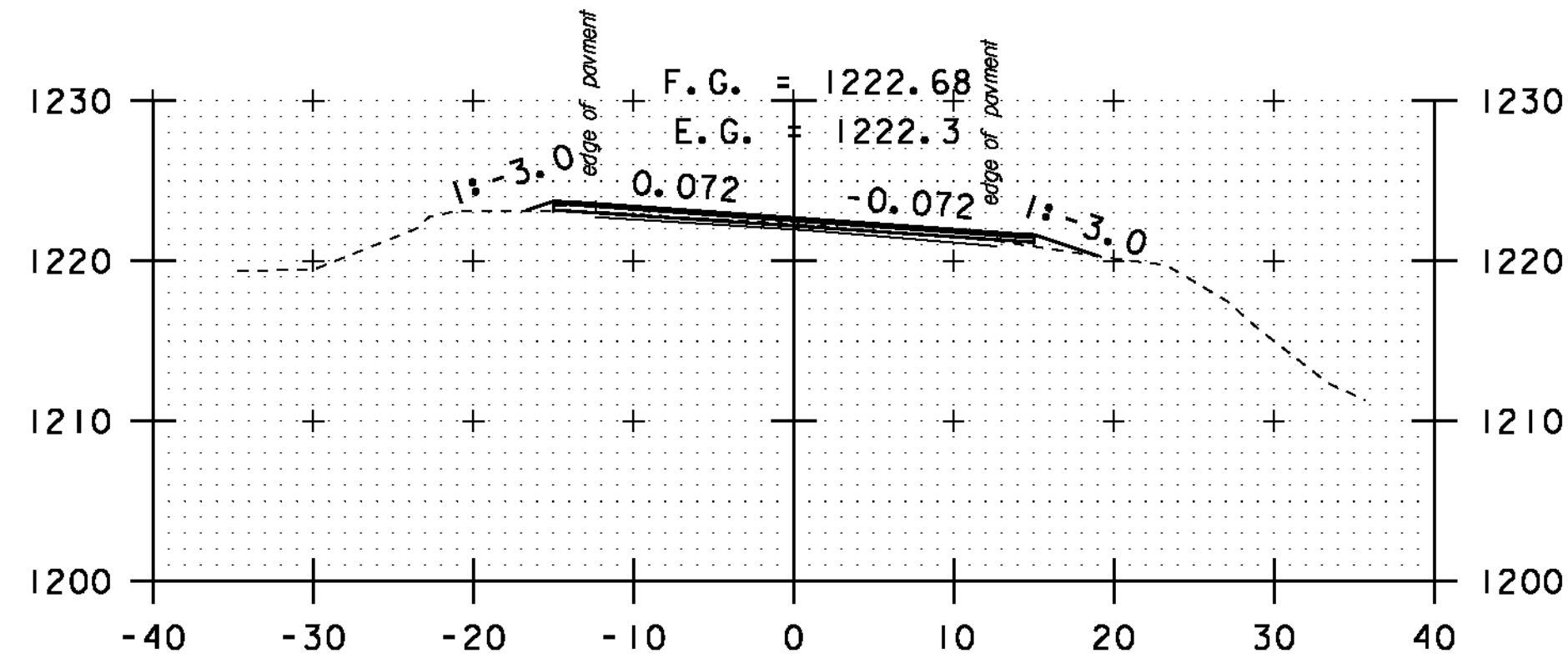


EXISTING GROUND (TYP.)



STA. 162+50 TO STA. 166+50



CROSS SECTION SHEET 31

PROJECT NAME: MONTGOMERY-WESTFIELD
 PROJECT NUMBER: STP 2906(I)
 FILE NAME: p10ci90.dgn
 PROJECT LEADER: CDL
 DESIGNED BY: SJL
 PLOT FILE: p10ci90_145.l

PLOT DATE: 9/5/12
 DRAWN BY: SJL
 CHECKED BY: CDL
 SHEET 145 OF 178