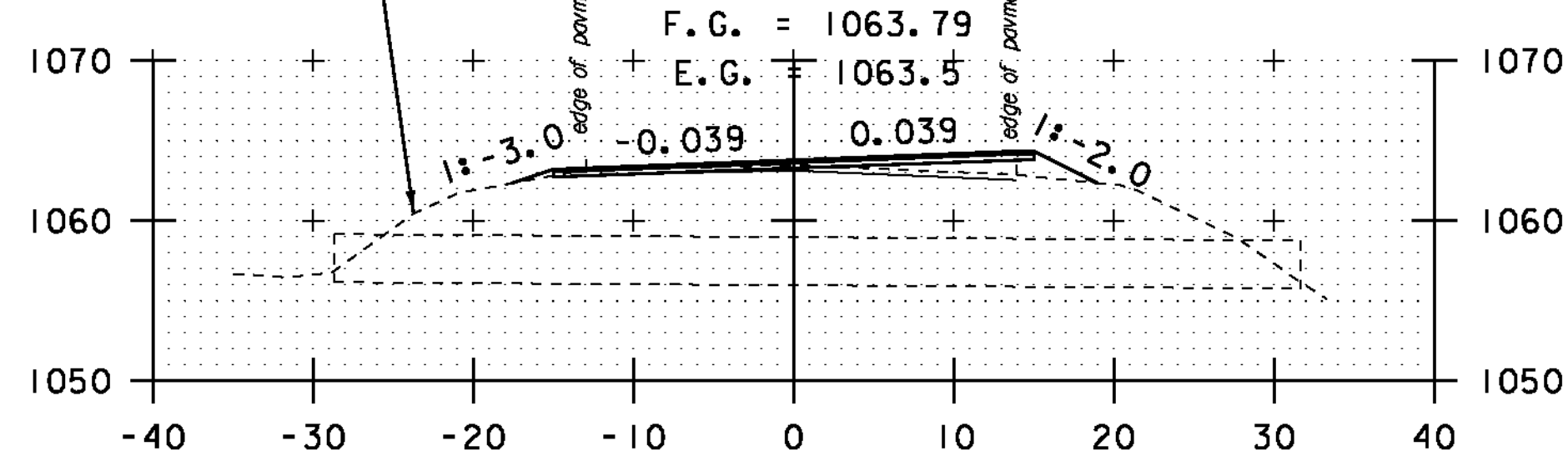
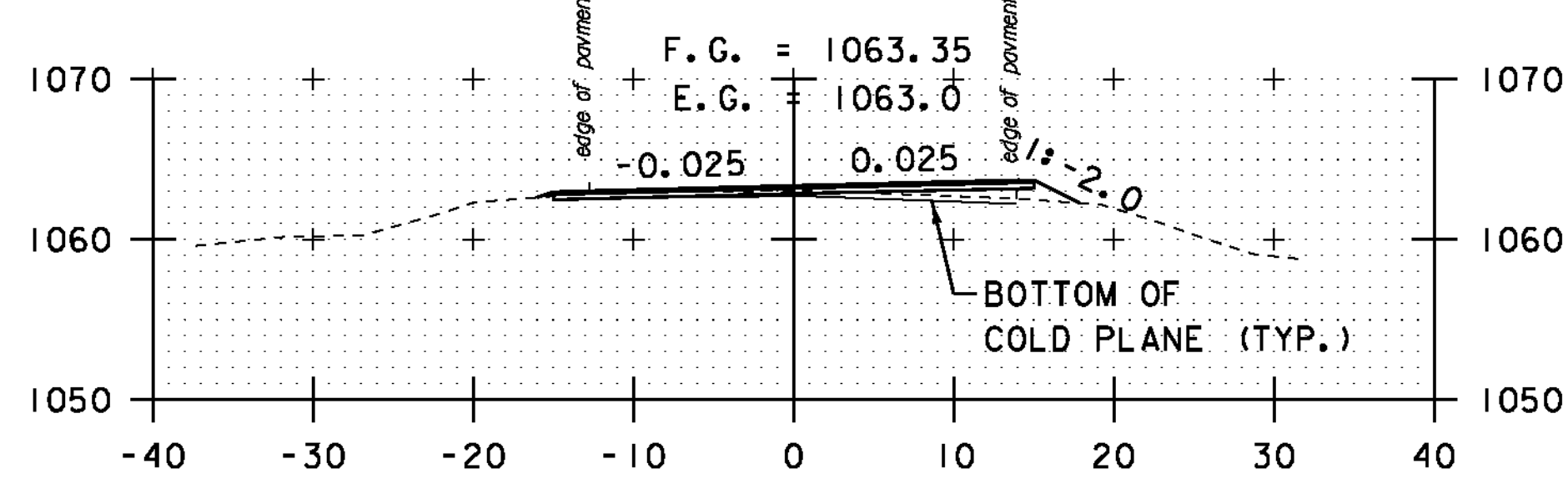


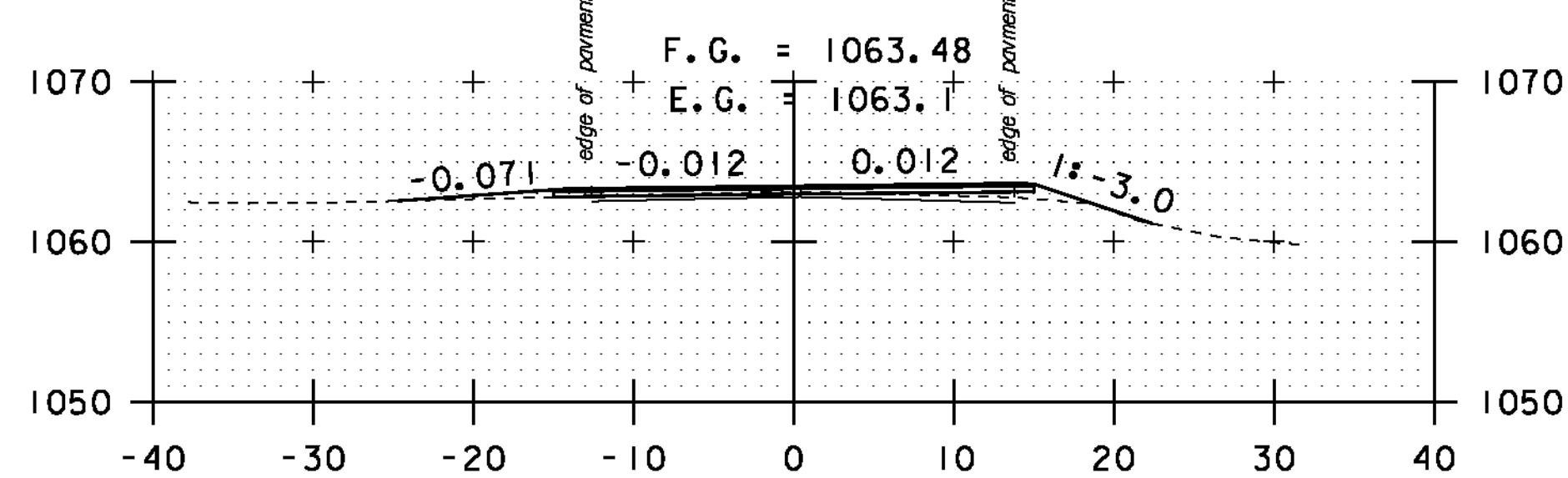
EXISTING GROUND (TYP.)



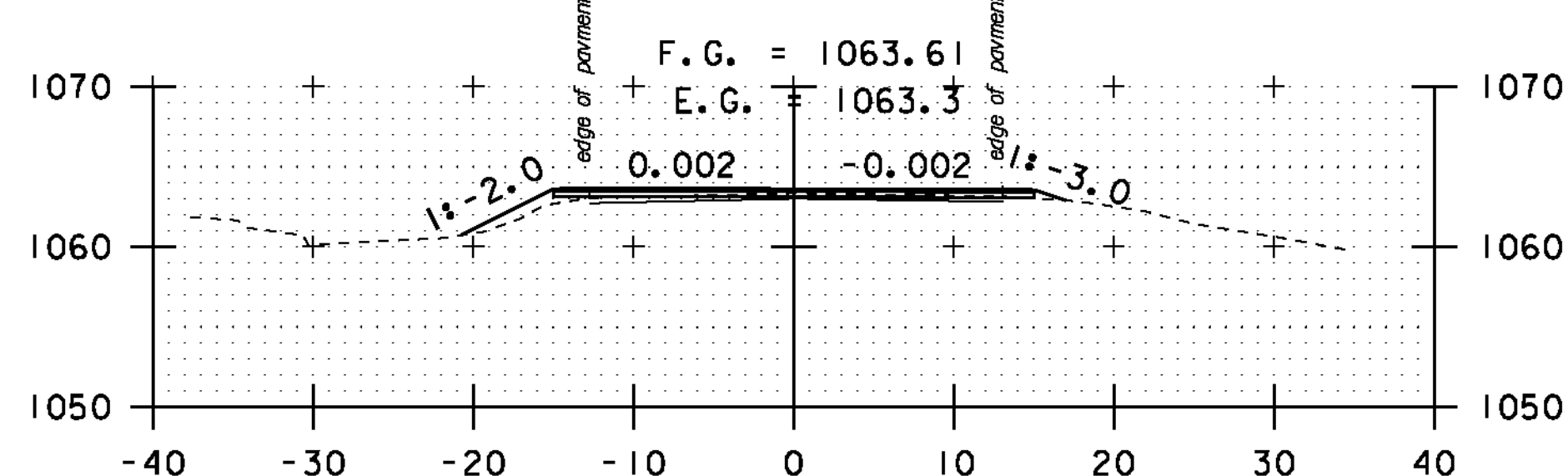
140+00



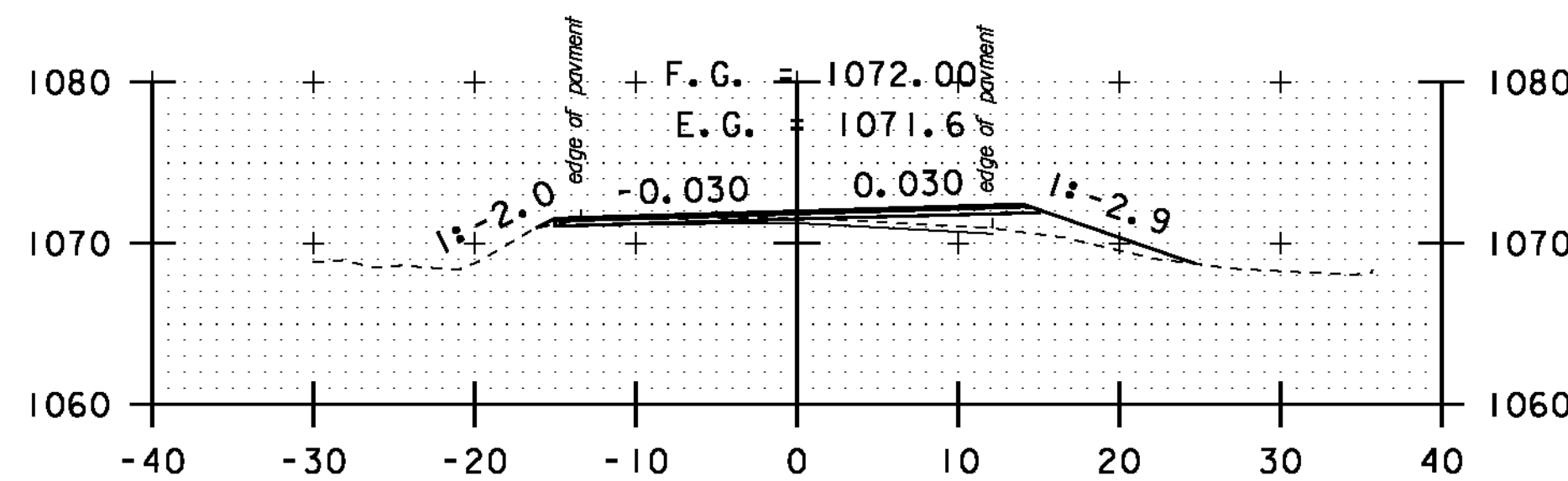
139+50



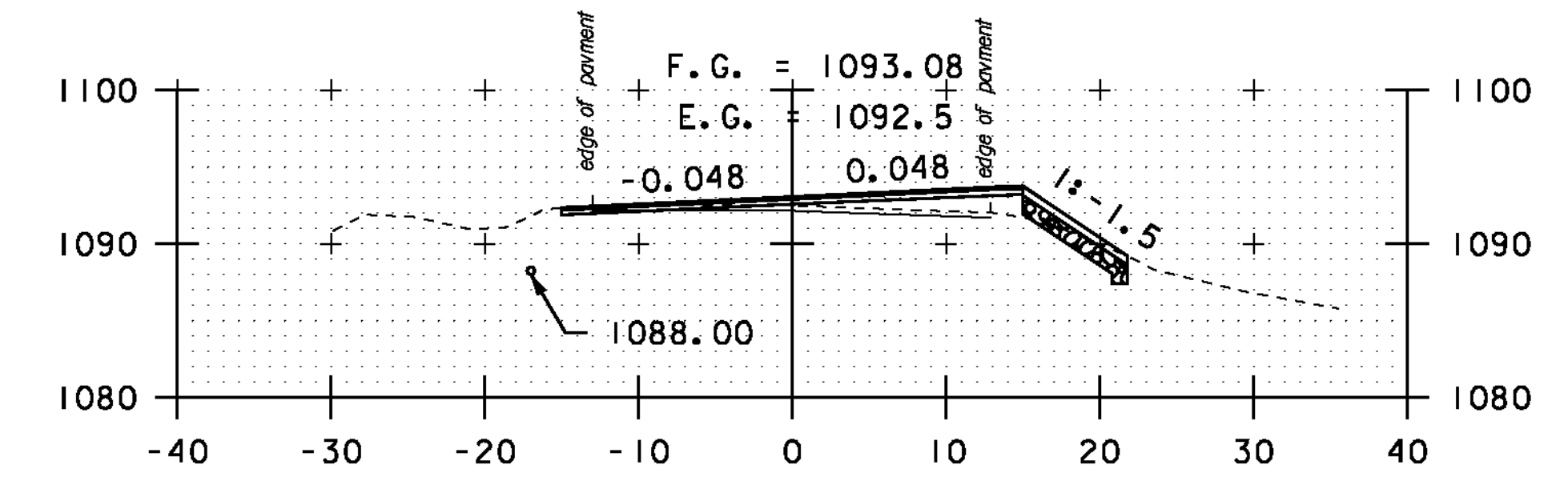
DRIVE LT
139+00



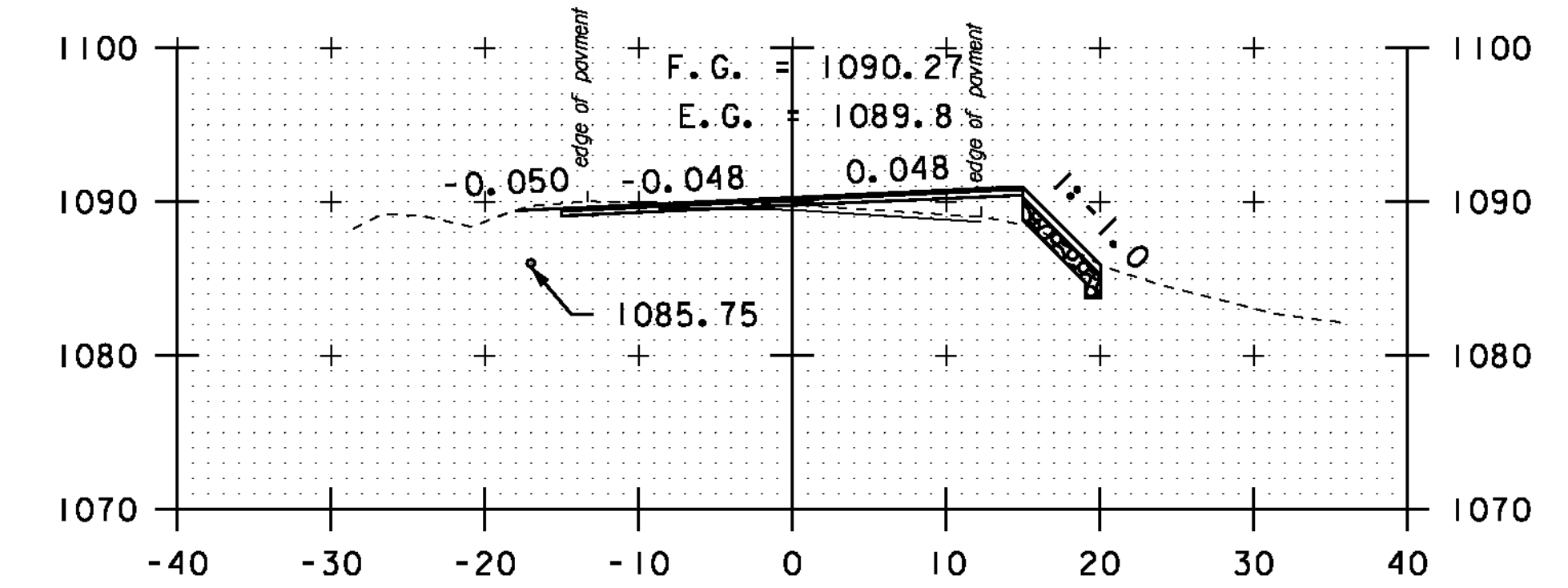
142+00



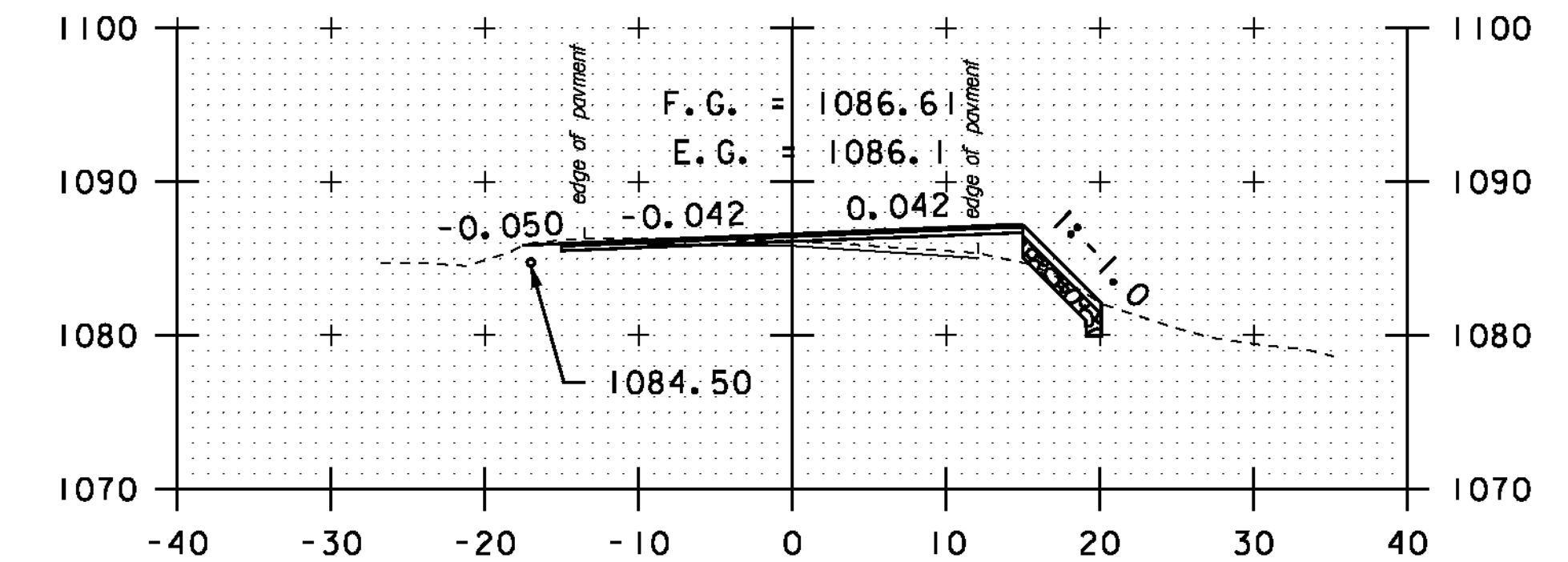
144+00



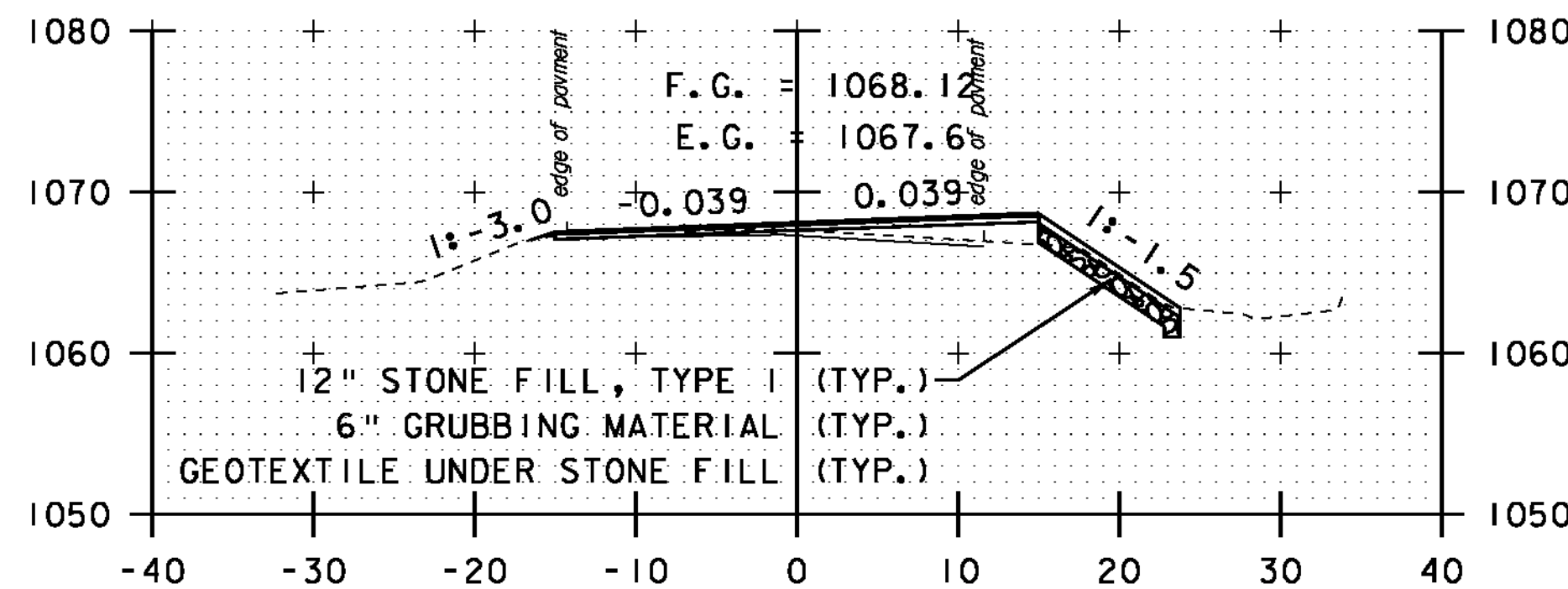
143+50



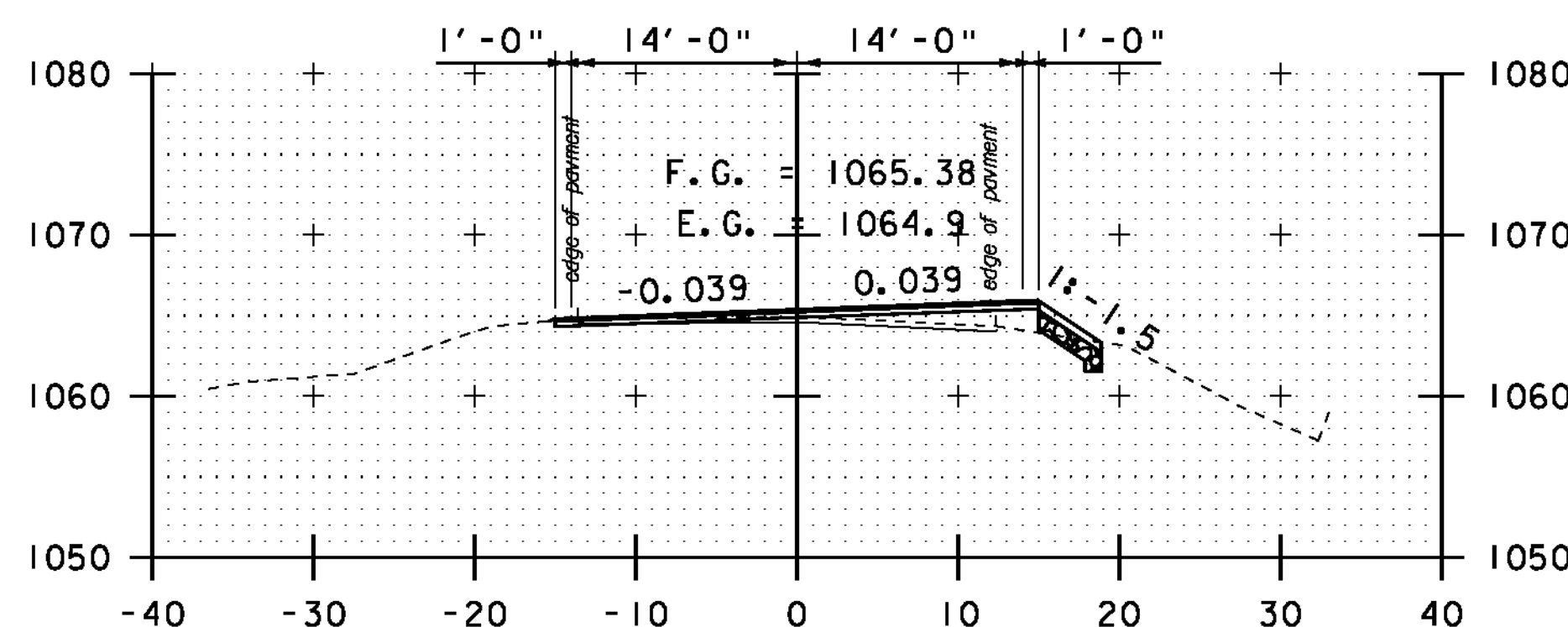
143+00



142+50

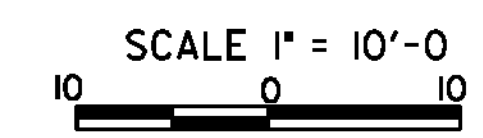


141+00



140+50

STA. 138+50 TO STA. 144+00



CROSS SECTION SHEET 27

PROJECT NAME: MONTGOMERY-WESTFIELD

PROJECT NUMBER: STP 2906(I)

FILE NAME: p10ci90.dgn

PROJECT LEADER: CDL

DESIGNED BY: SJL

PLOT FILE: p10ci90_141.I

PLOT DATE: 9/5/12

DRAWN BY: SJL

CHECKED BY: CDL

SHEET 141 OF 178