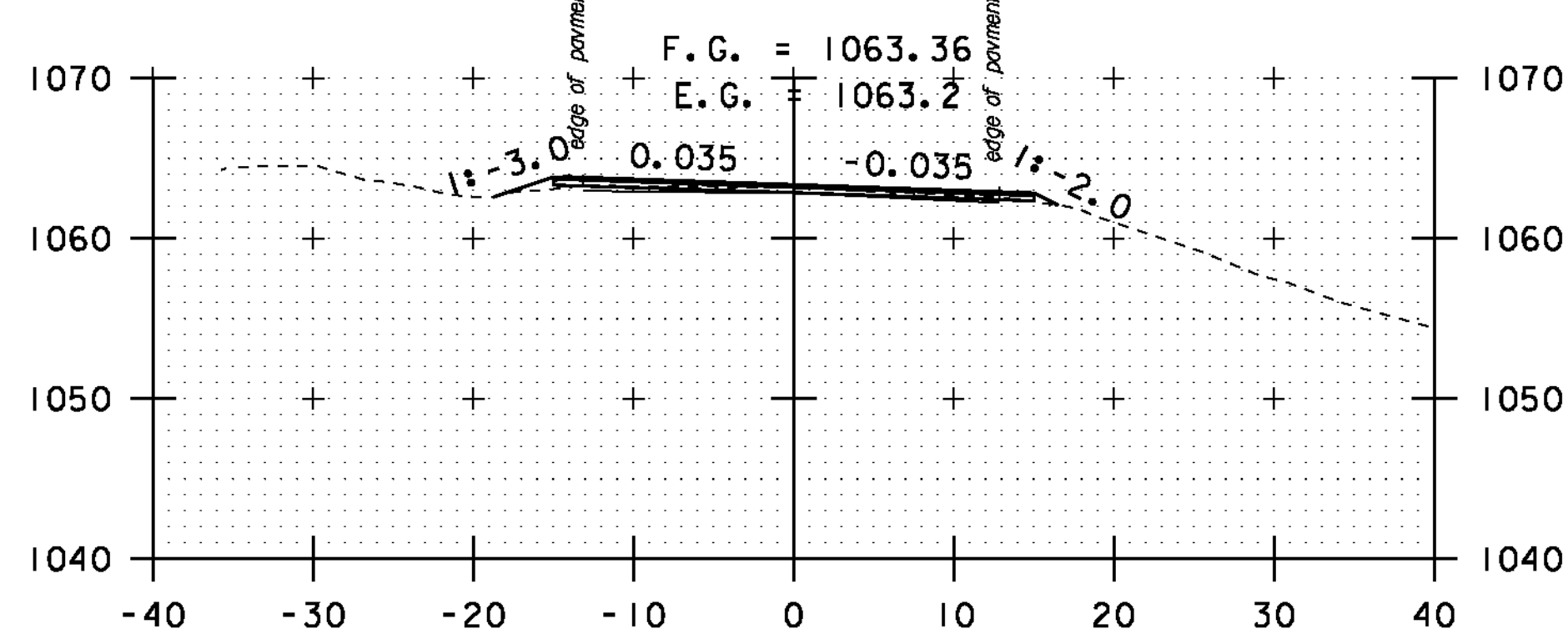
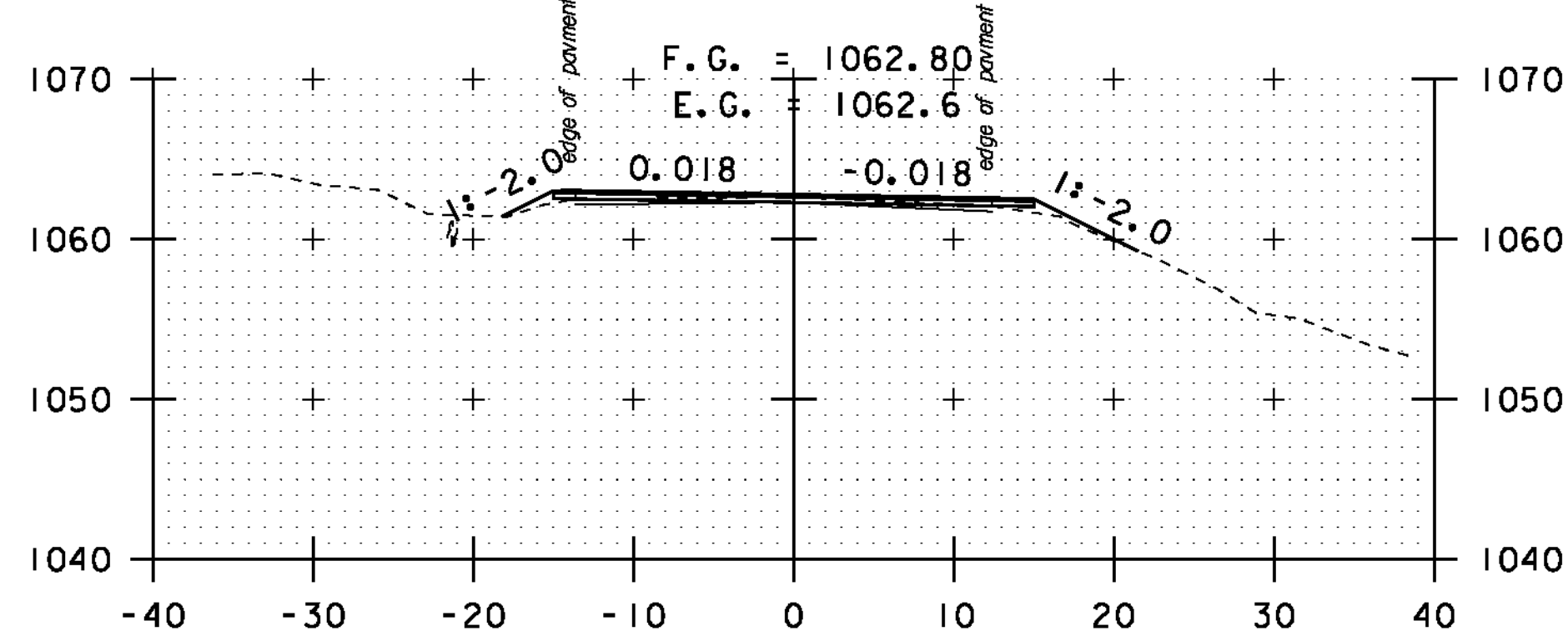


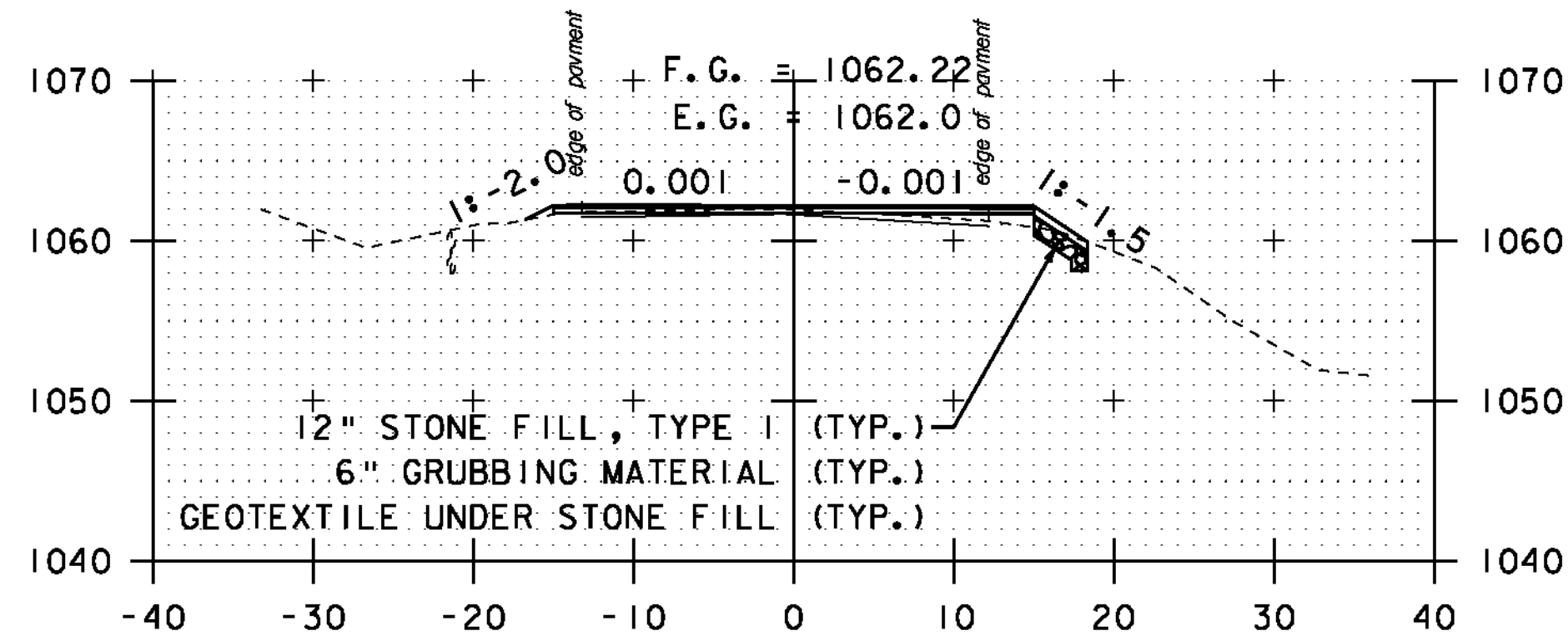
DRIVE LT  
134+00



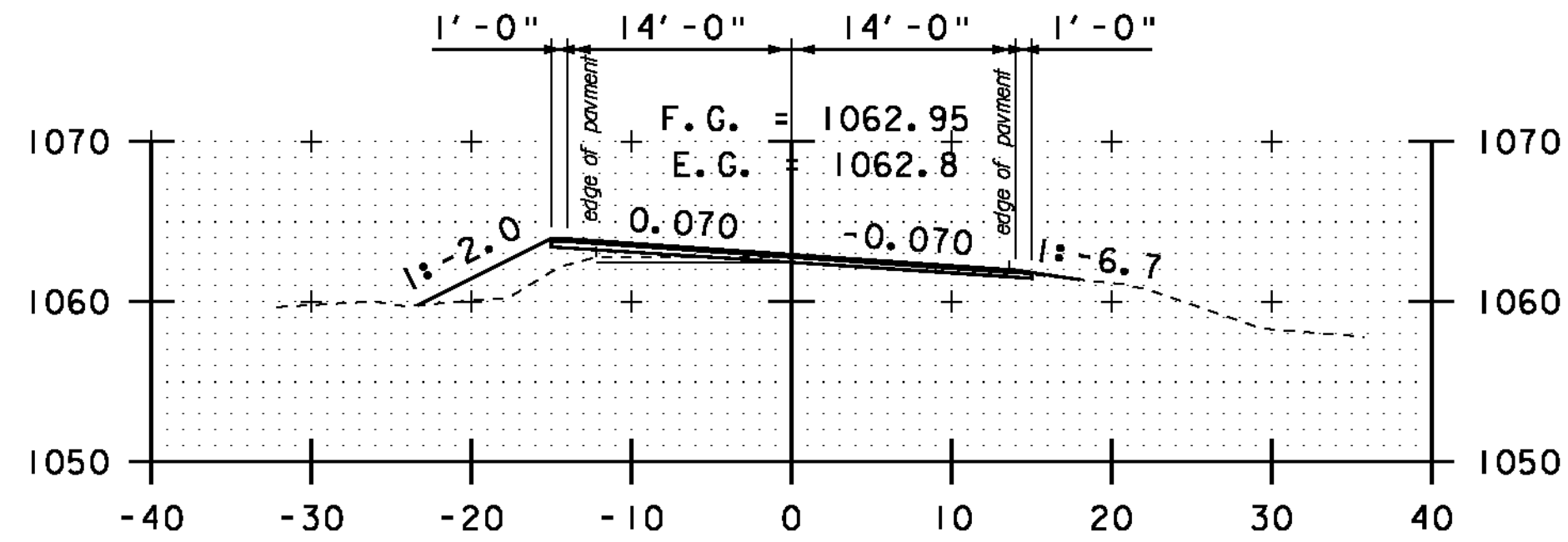
133+50



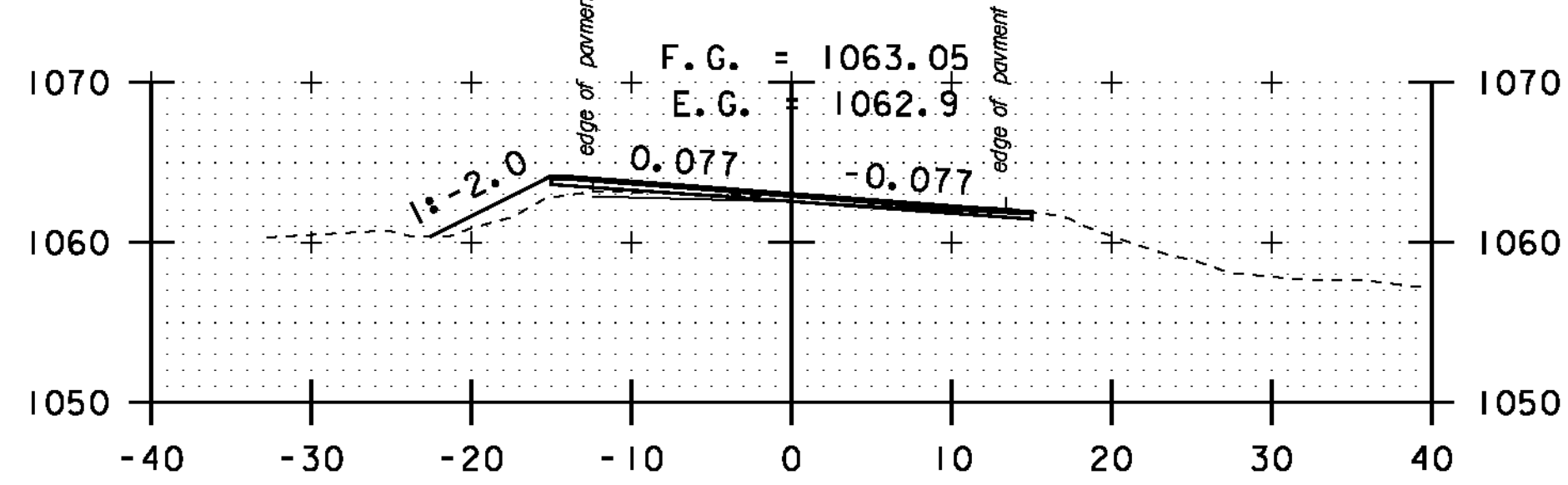
133+00



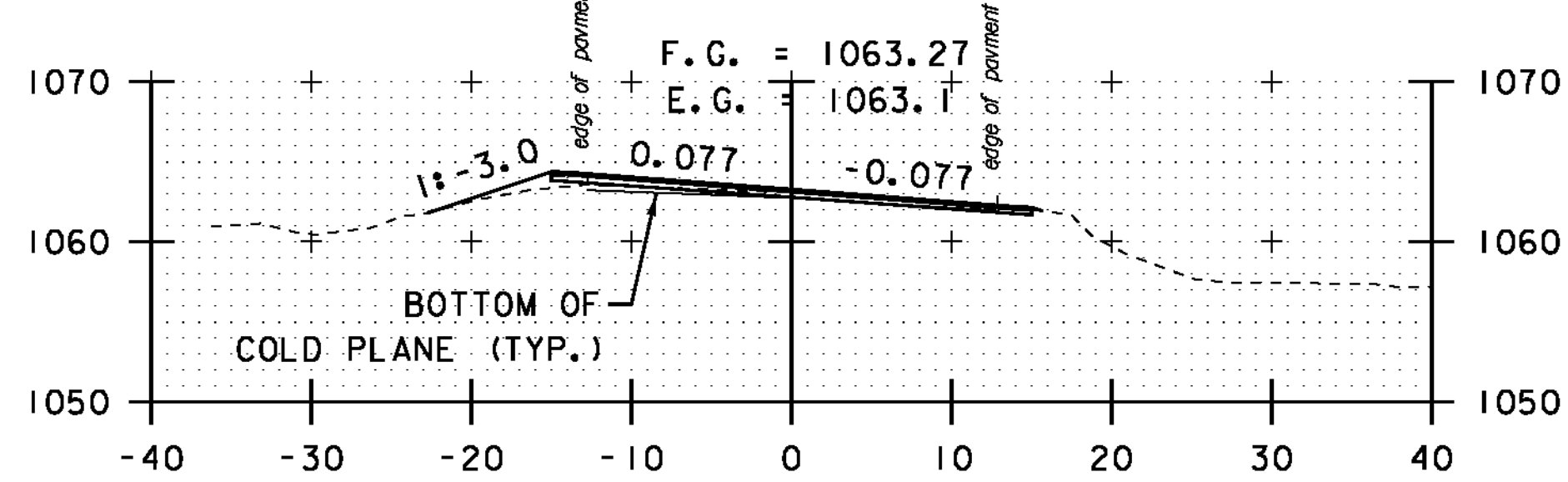
132+50



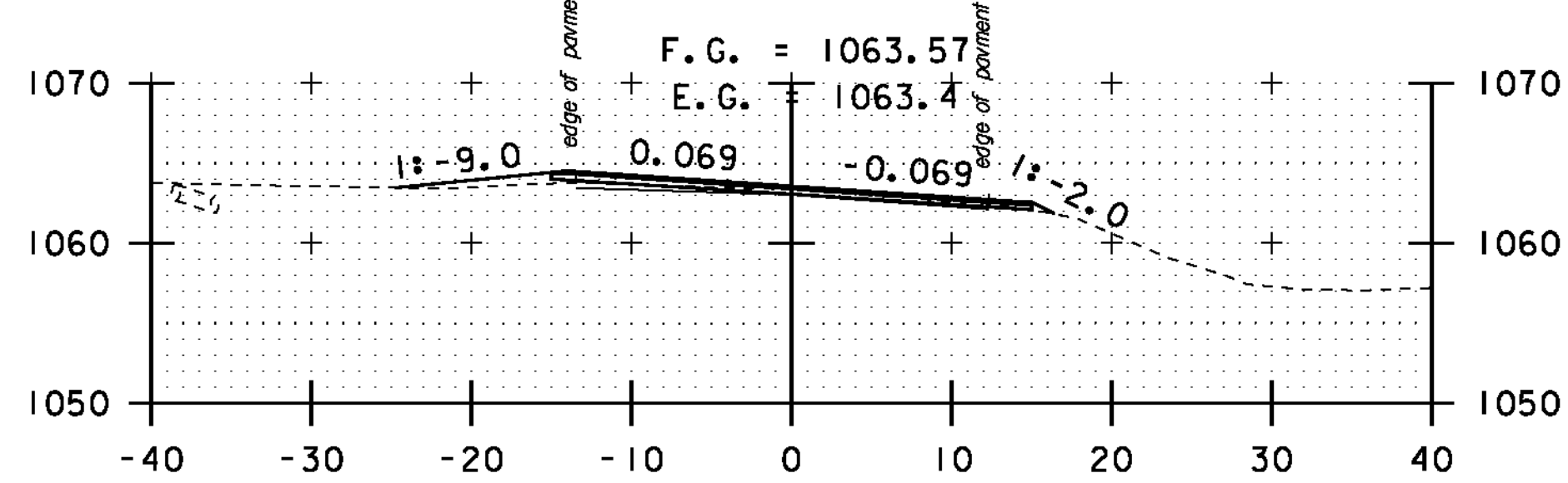
DRIVE RT  
136+00



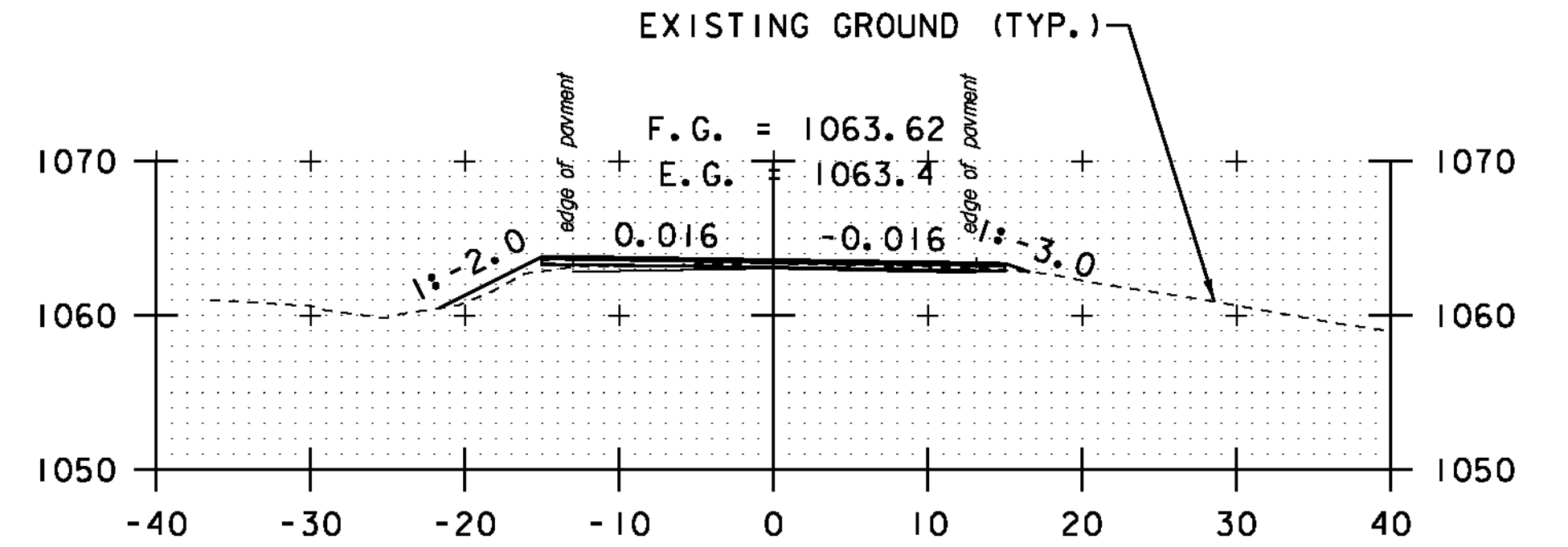
135+50



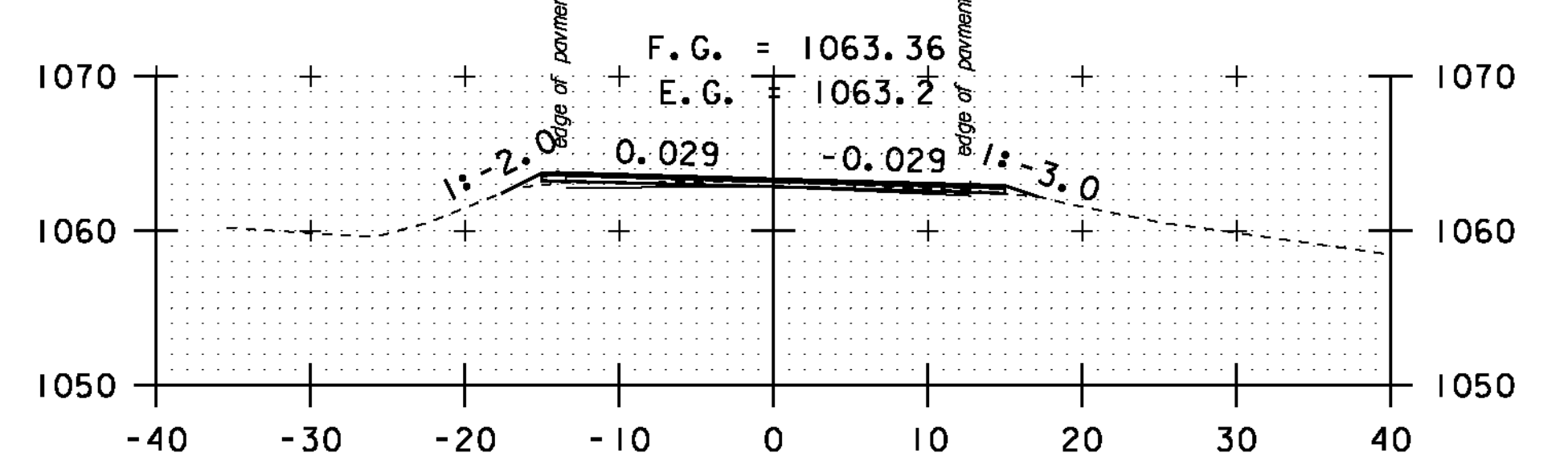
135+00



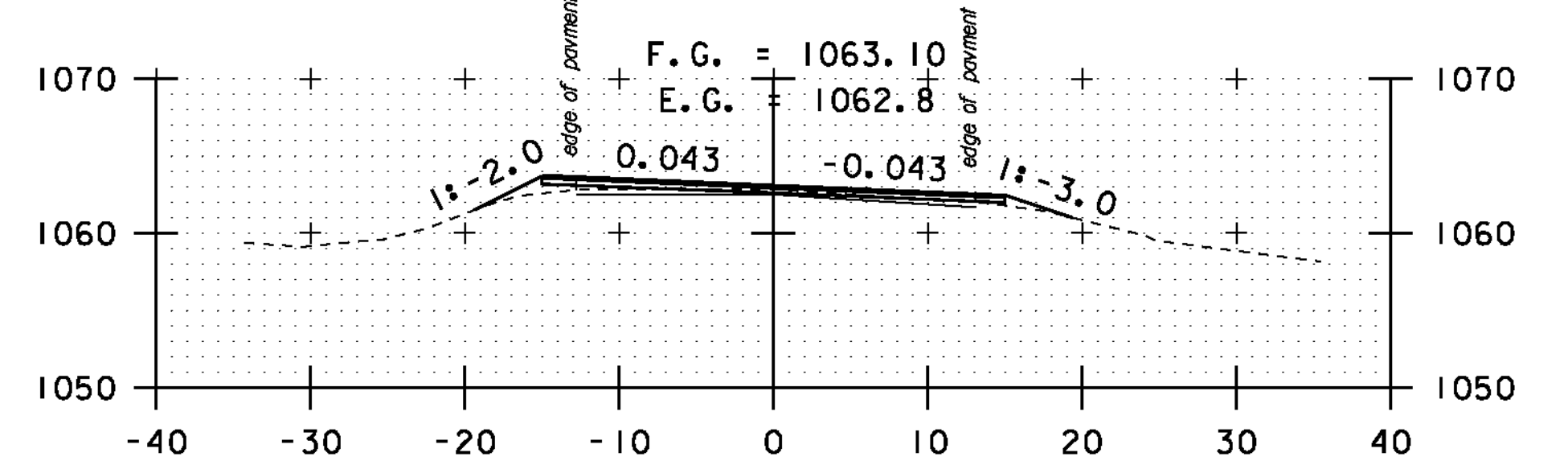
DRIVE LT  
134+50



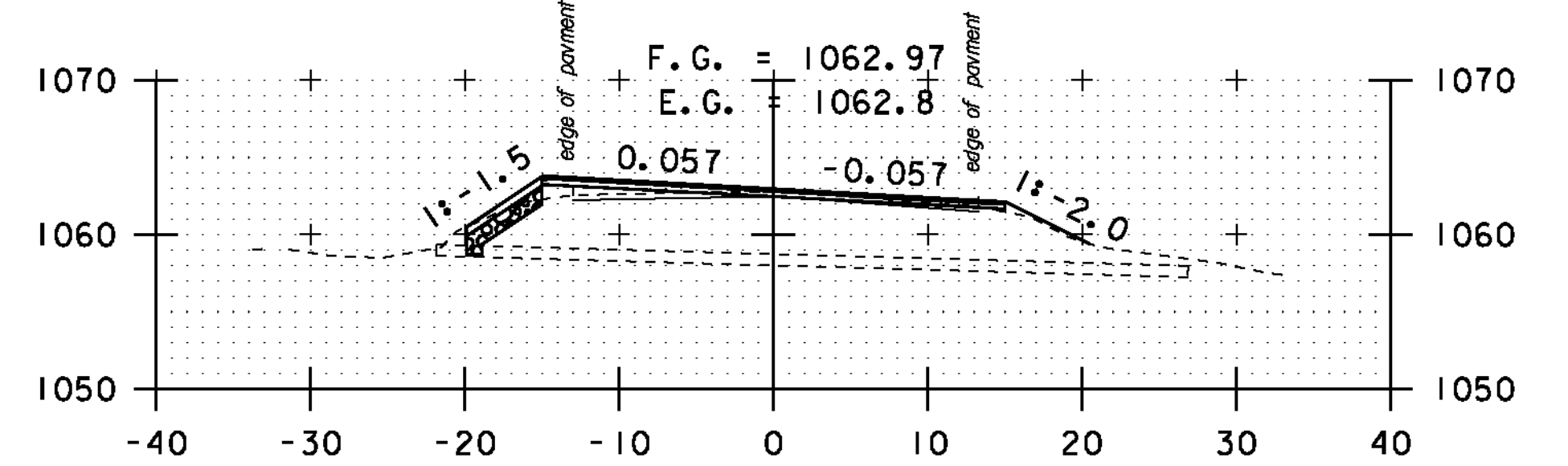
138+00



137+50



137+00



136+50

STA. 132+50 TO STA. 138+00

SCALE 1" = 10'-0"  
0 10

**CROSS SECTION SHEET 26**

PROJECT NAME: MONTGOMERY-WESTFIELD  
PROJECT NUMBER: STP 2906(I)  
FILE NAME: p10CI90.dgn  
PROJECT LEADER: CDL  
DESIGNED BY: SJL  
PLOT FILE: p10CI90\_140.1  
PLOT DATE: 9/5/12  
DRAWN BY: SJL  
CHECKED BY: CDL  
SHEET 140 OF 178