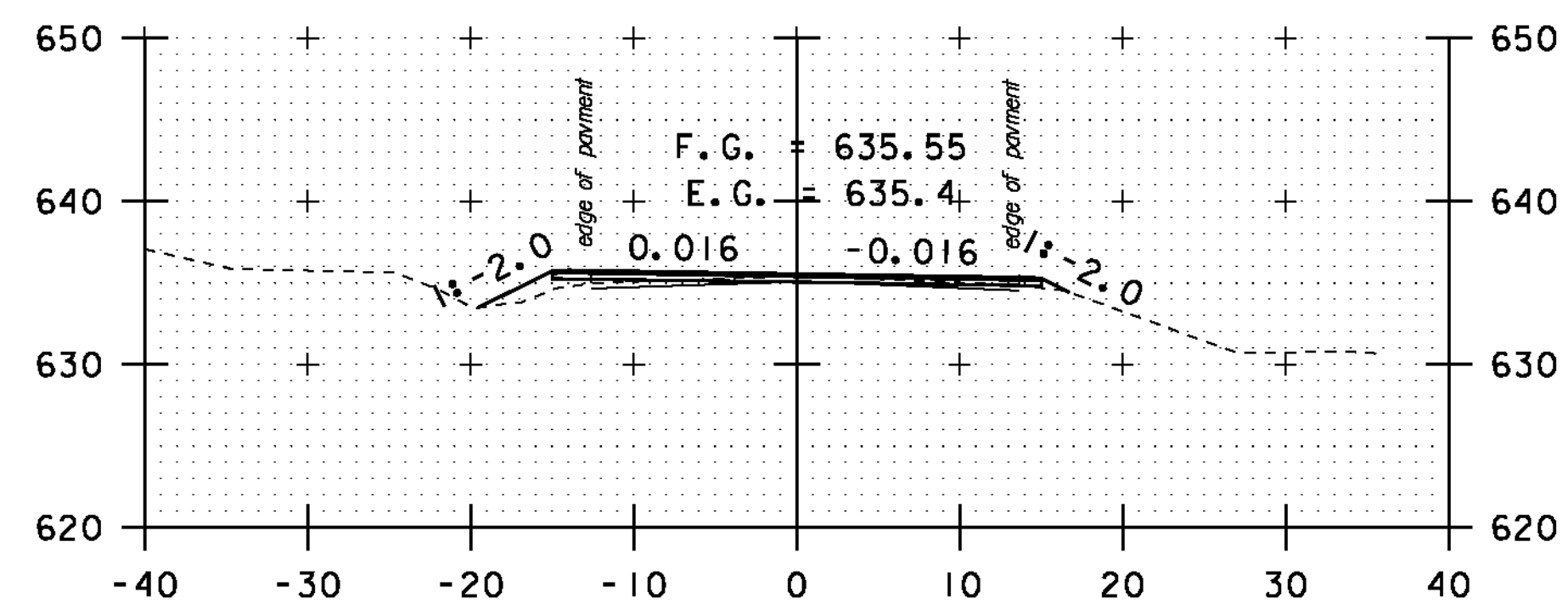
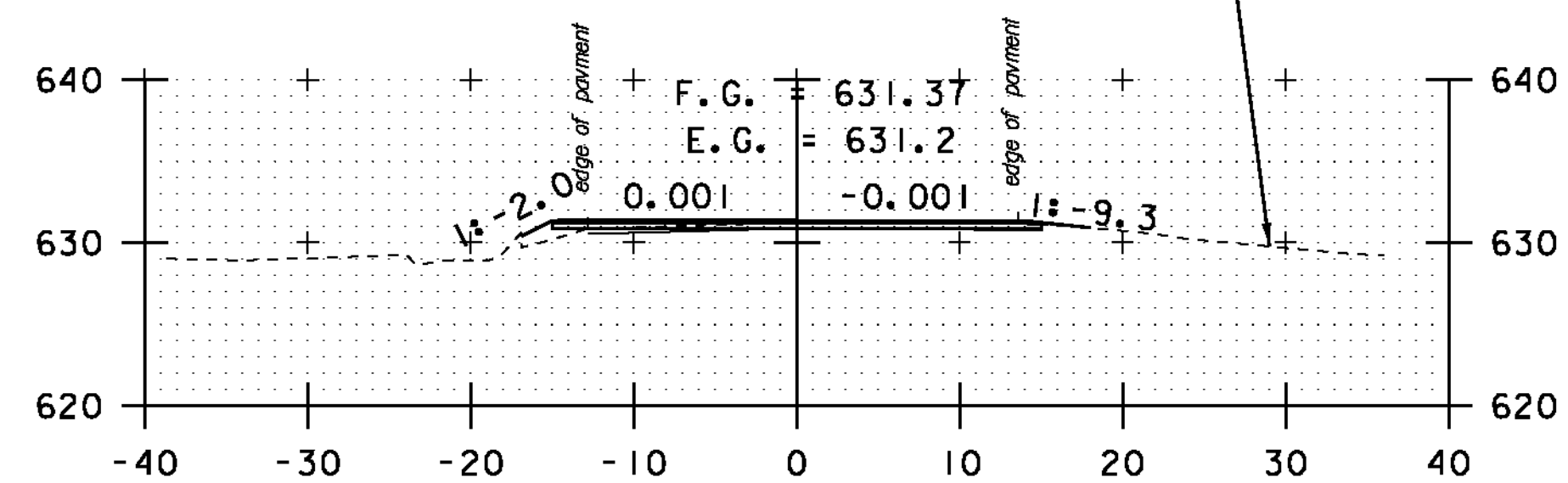


19+00

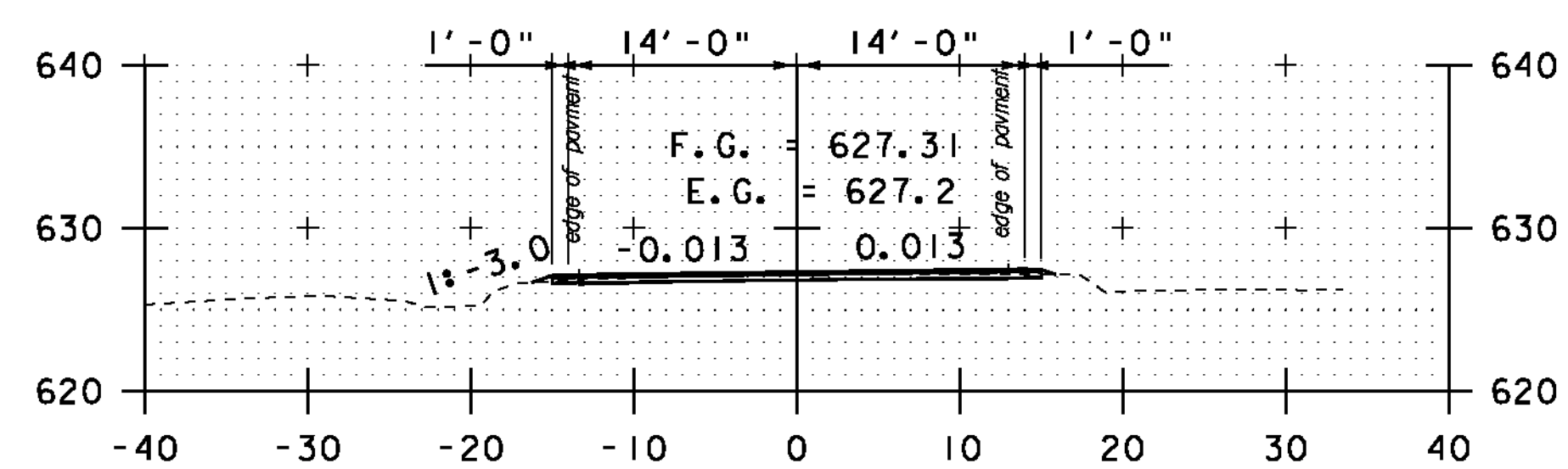


18+50

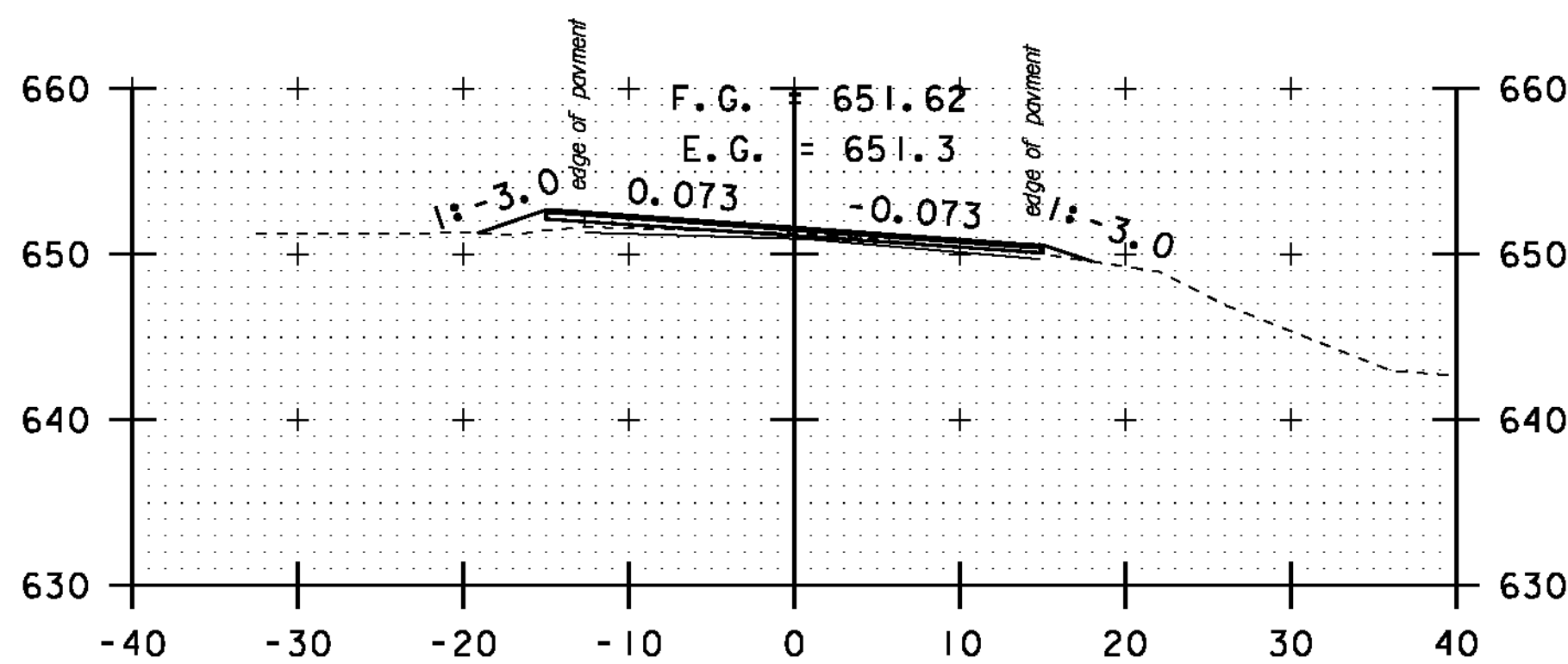
EXISTING GROUND (TYP.)



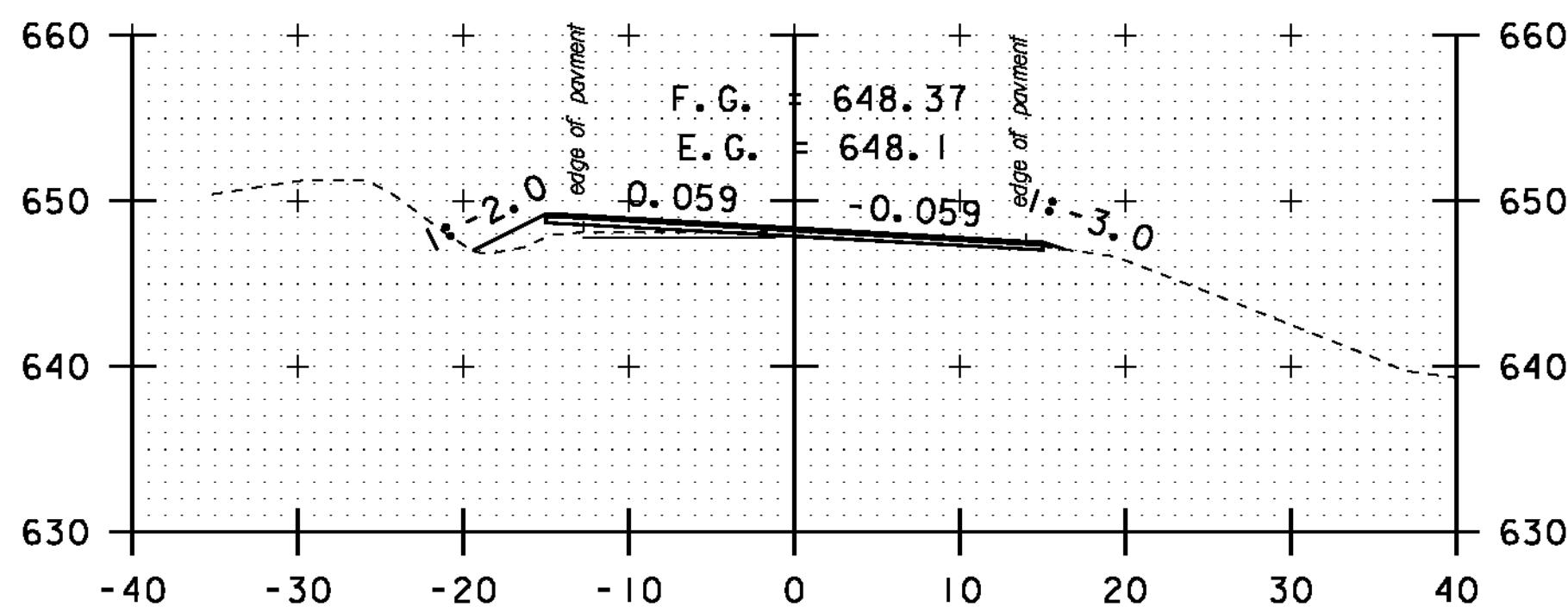
DRIVE RT  
18+00



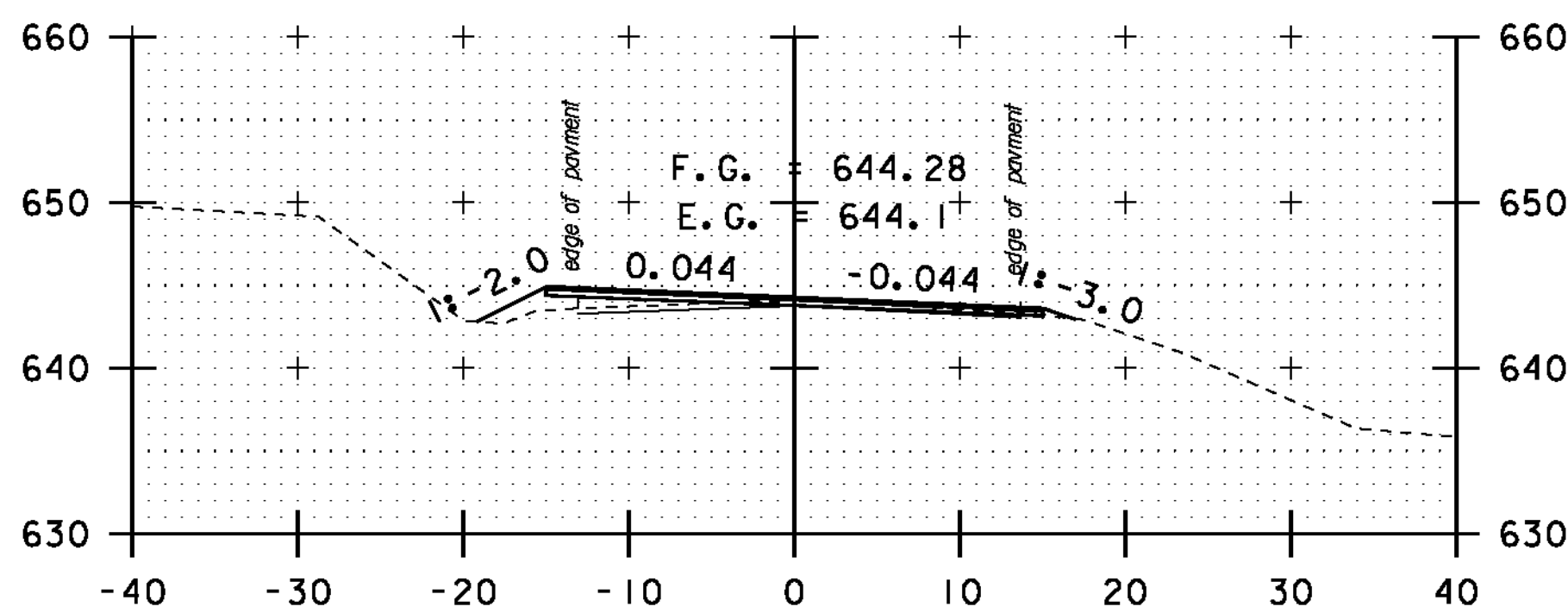
17+50



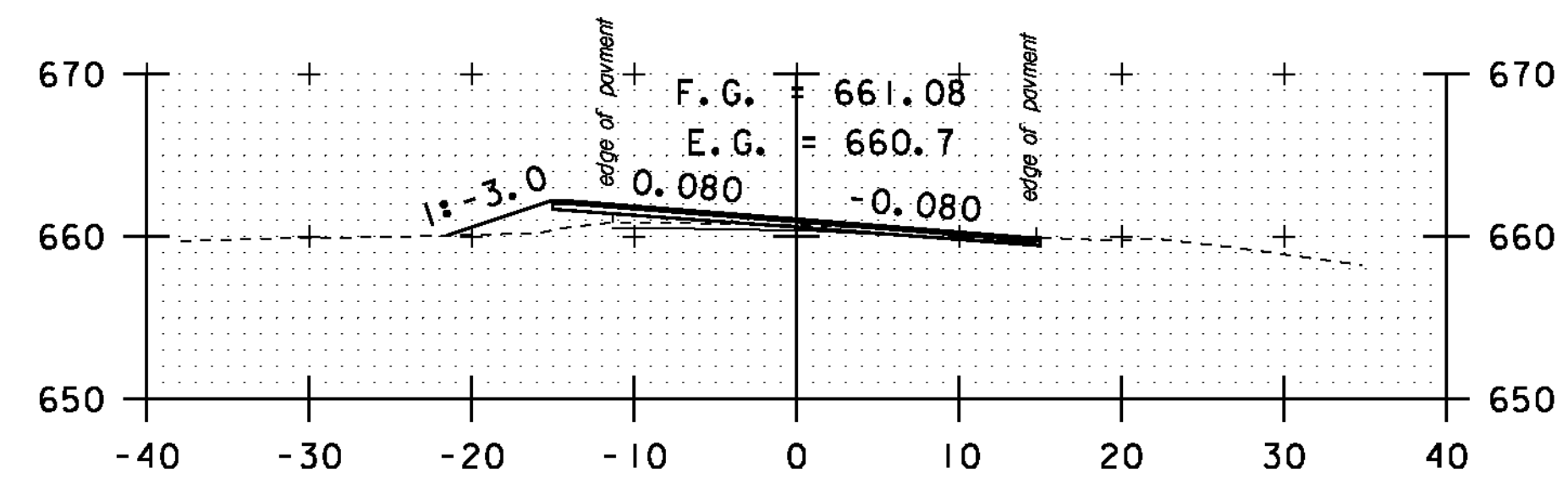
20+50



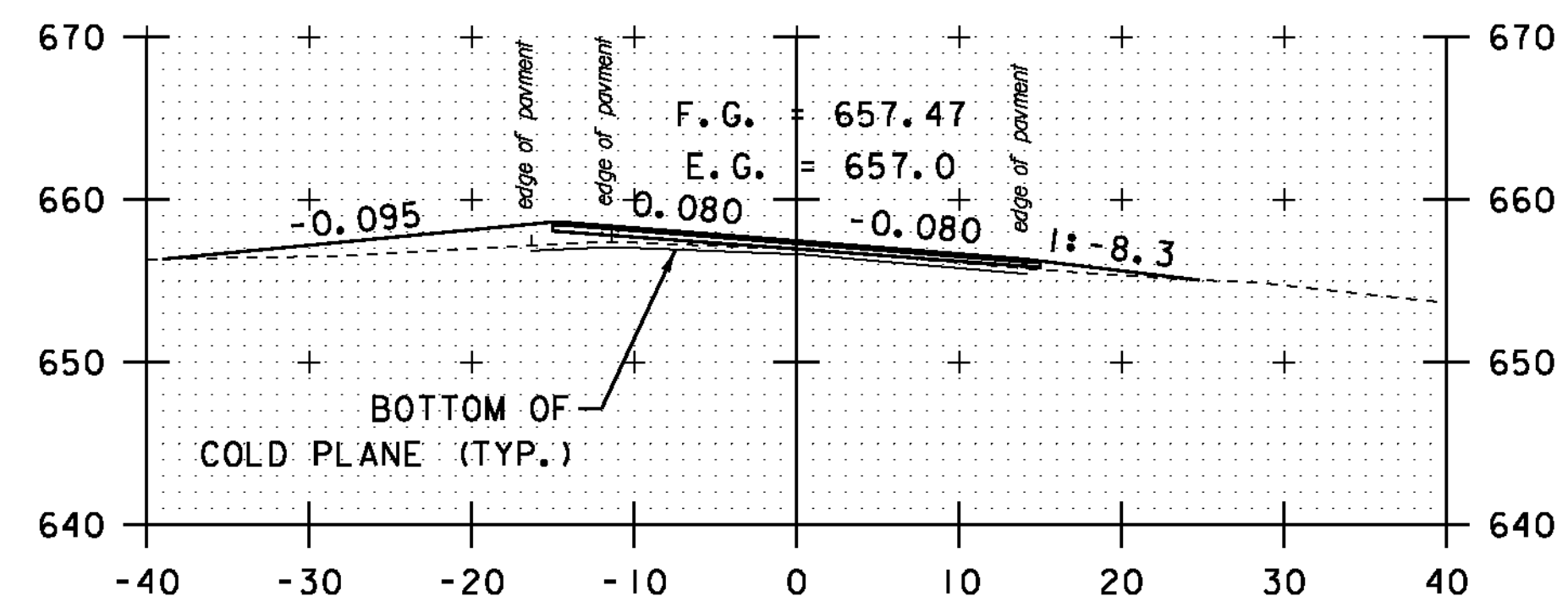
20+00



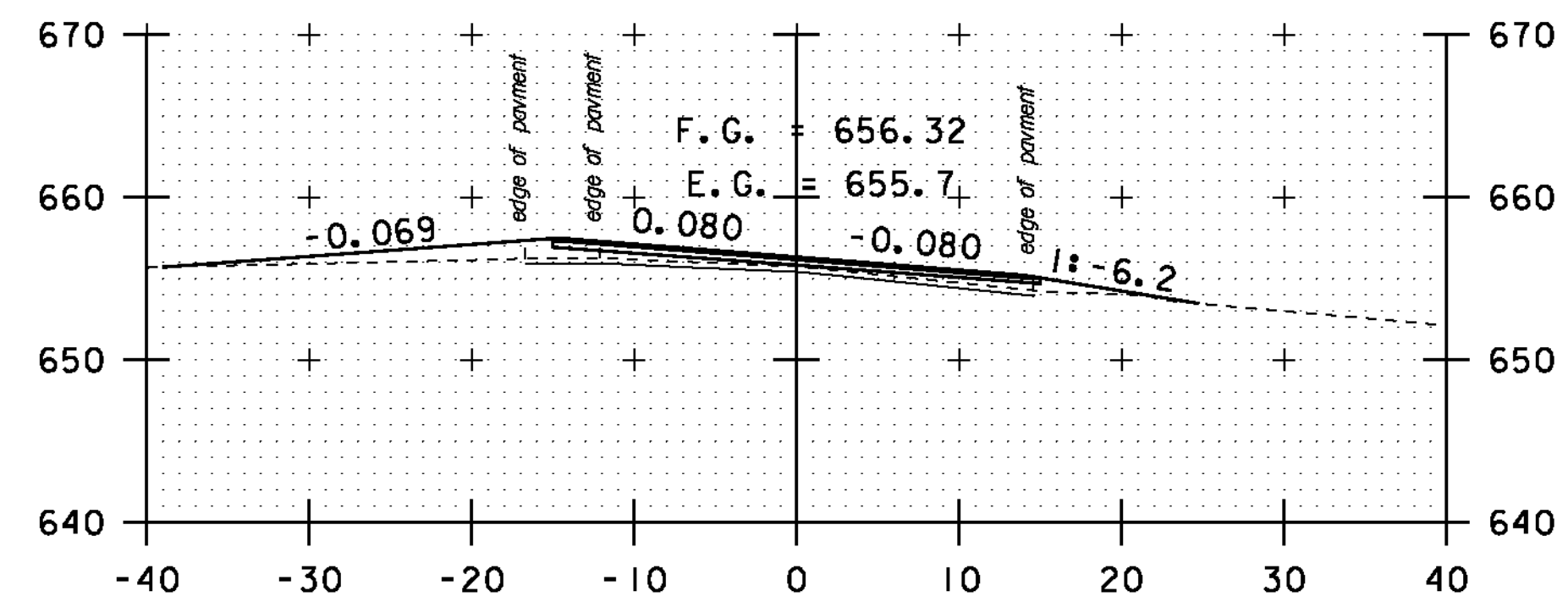
19+50



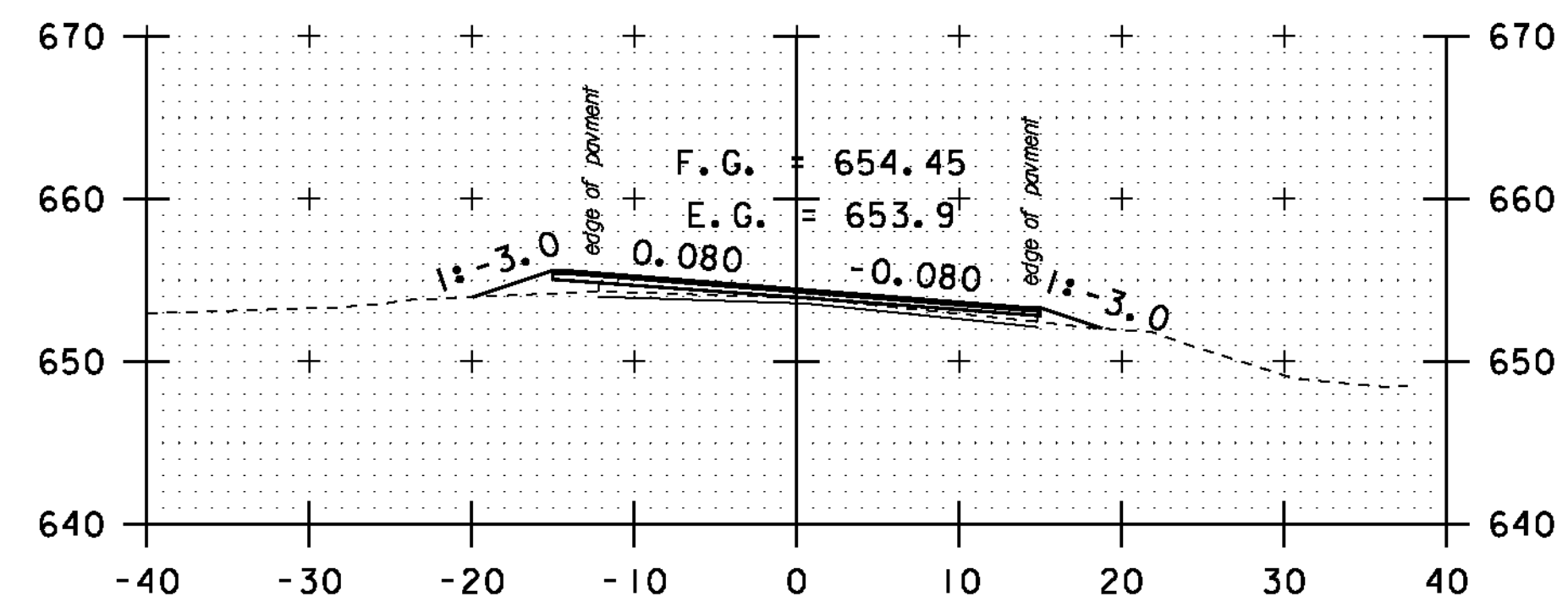
22+00



TH #14 LT/ DRIVE RT  
21+50



TH #14 LT/ DRIVE RT  
21+32



21+00

STA. 17+50 TO STA. 22+00



**CROSS SECTION SHEET 4**

PROJECT NAME: MONTGOMERY-WESTFIELD  
 PROJECT NUMBER: STP 2906(I)  
 FILE NAME: p10ci90.dgn  
 PROJECT LEADER: CDL  
 DESIGNED BY: SJL  
 PLOT FILE: p10ci90.i18.1  
 PLOT DATE: 9/5/12  
 DRAWN BY: SJL  
 CHECKED BY: CDL  
 SHEET 118 OF 178