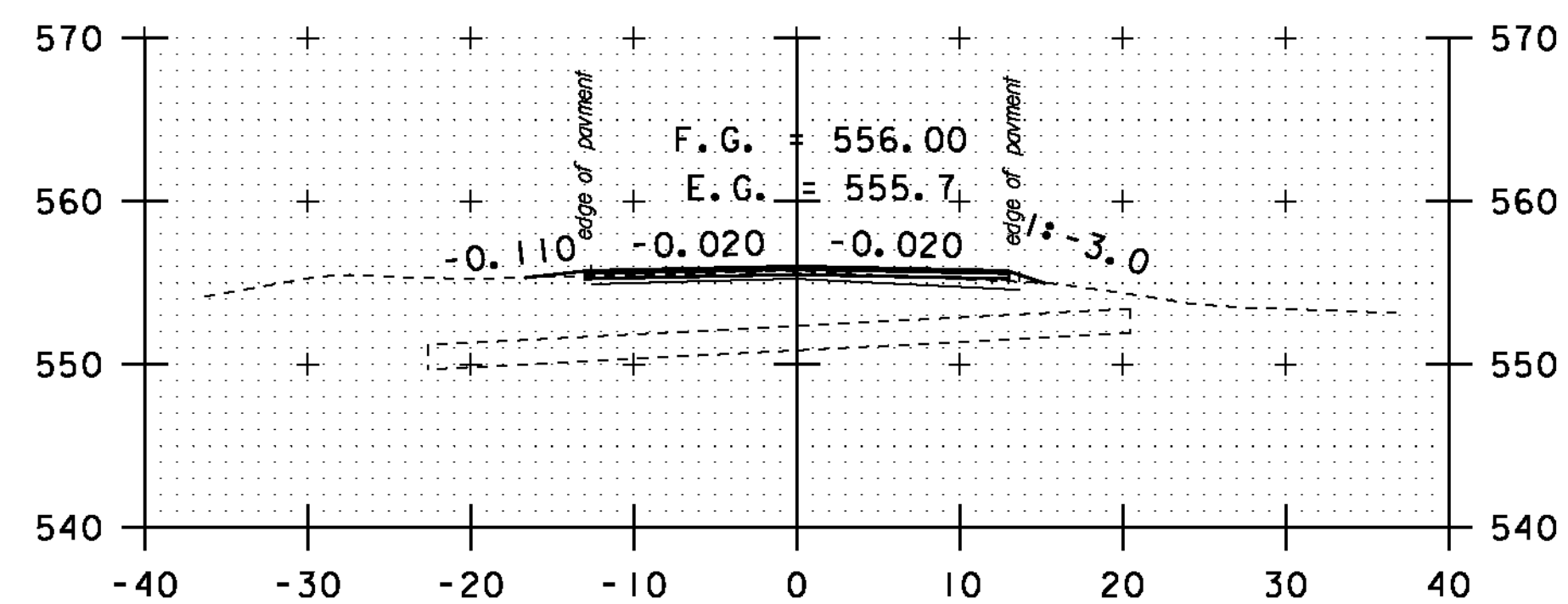
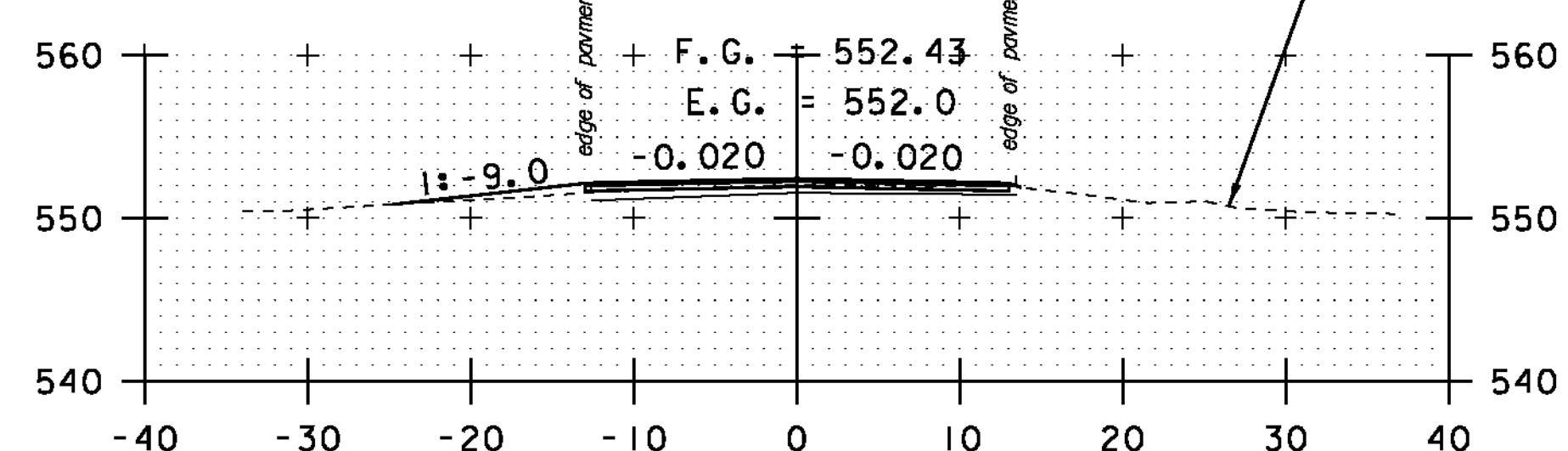


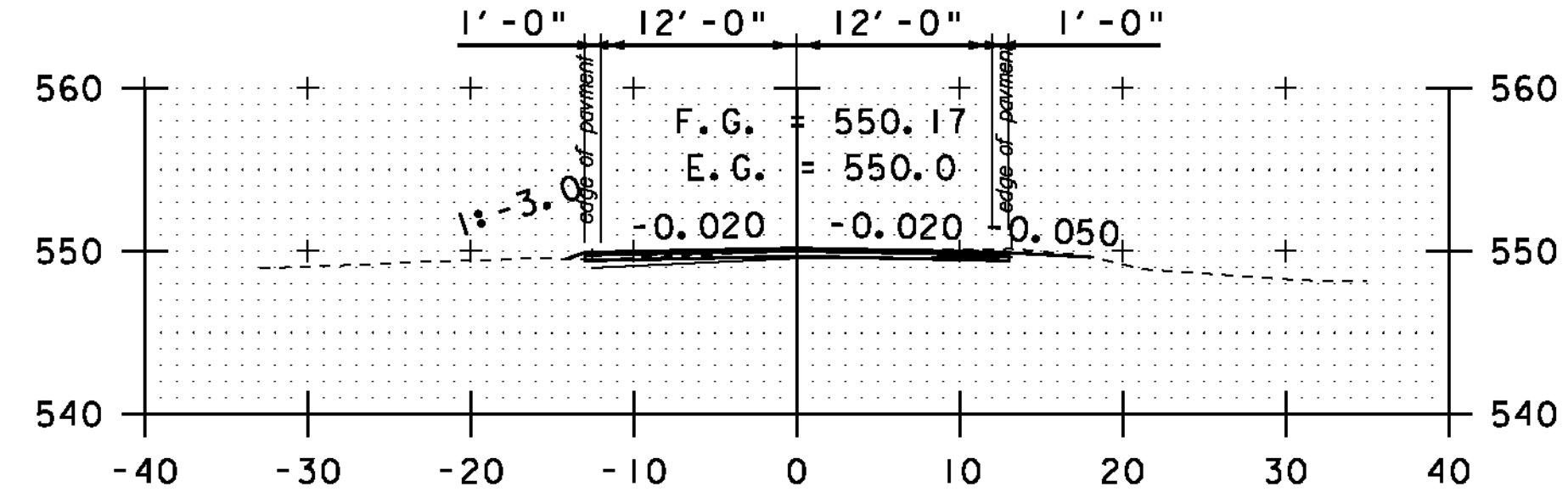
TH#38 LT  
7+18



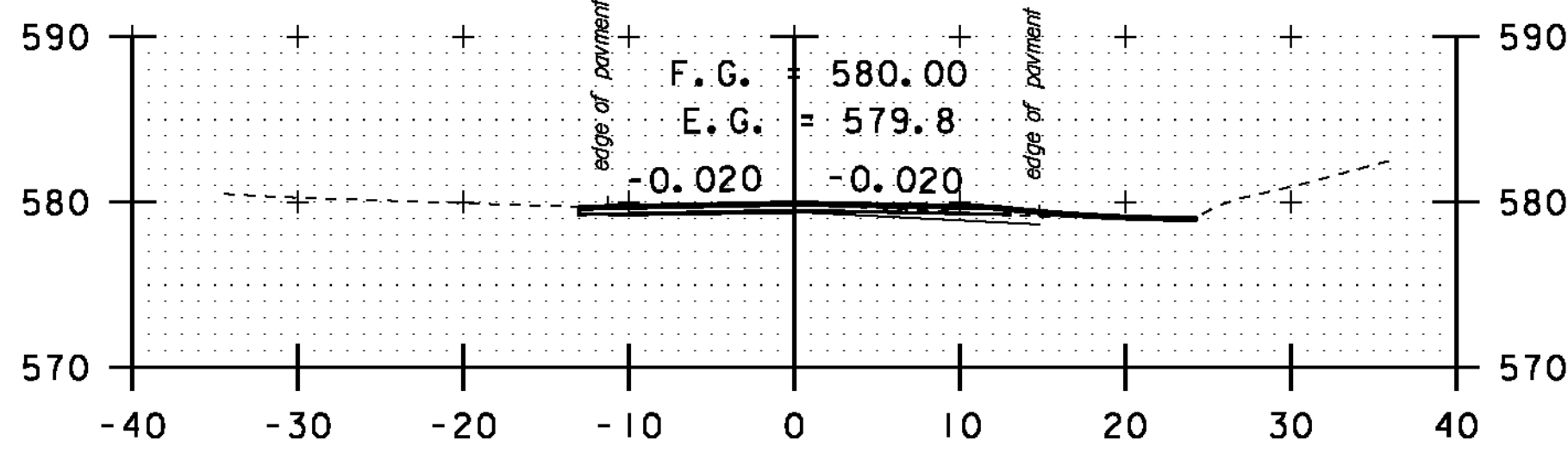
7+00



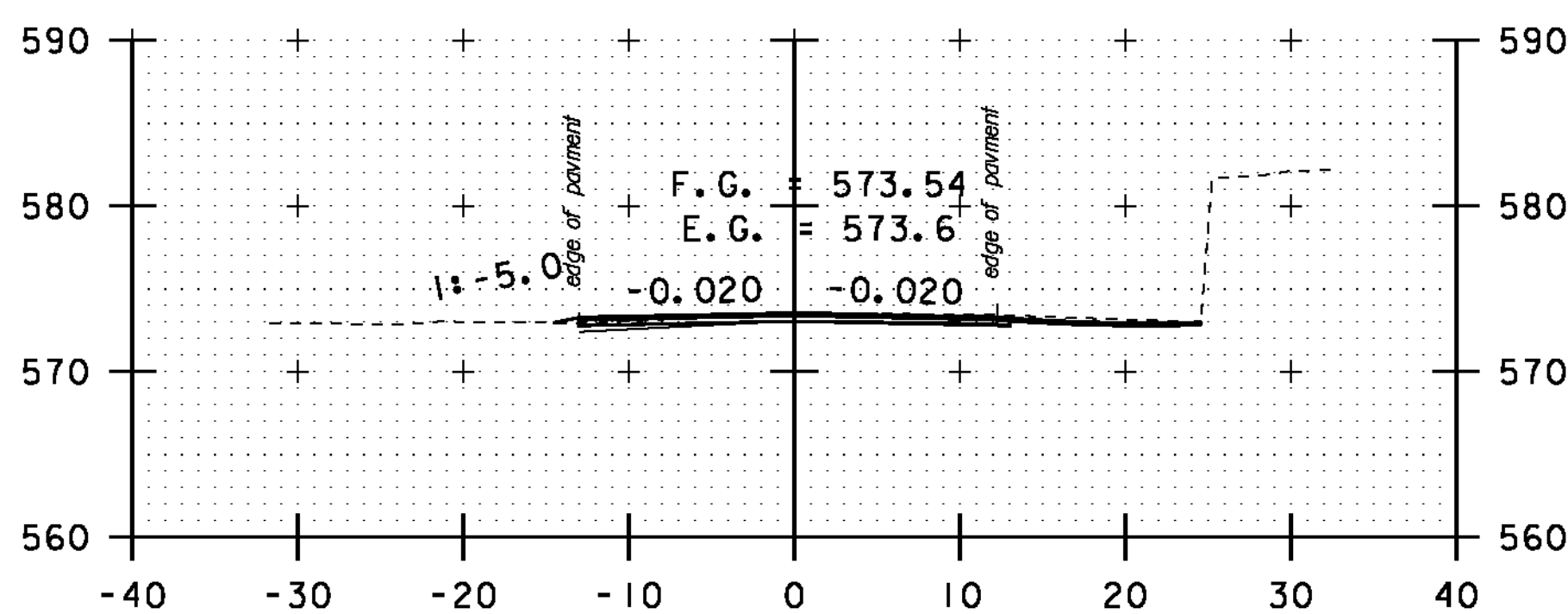
DRIVE LT  
6+50



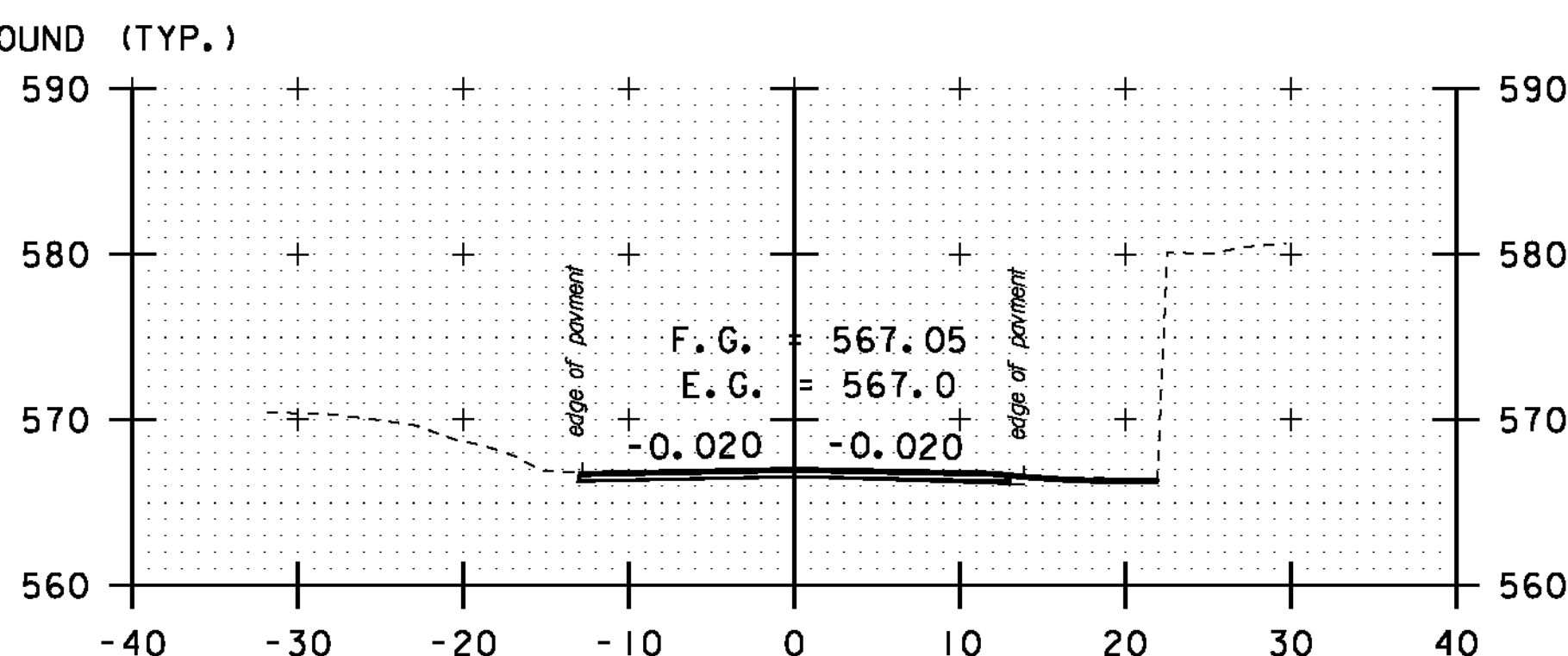
6+00



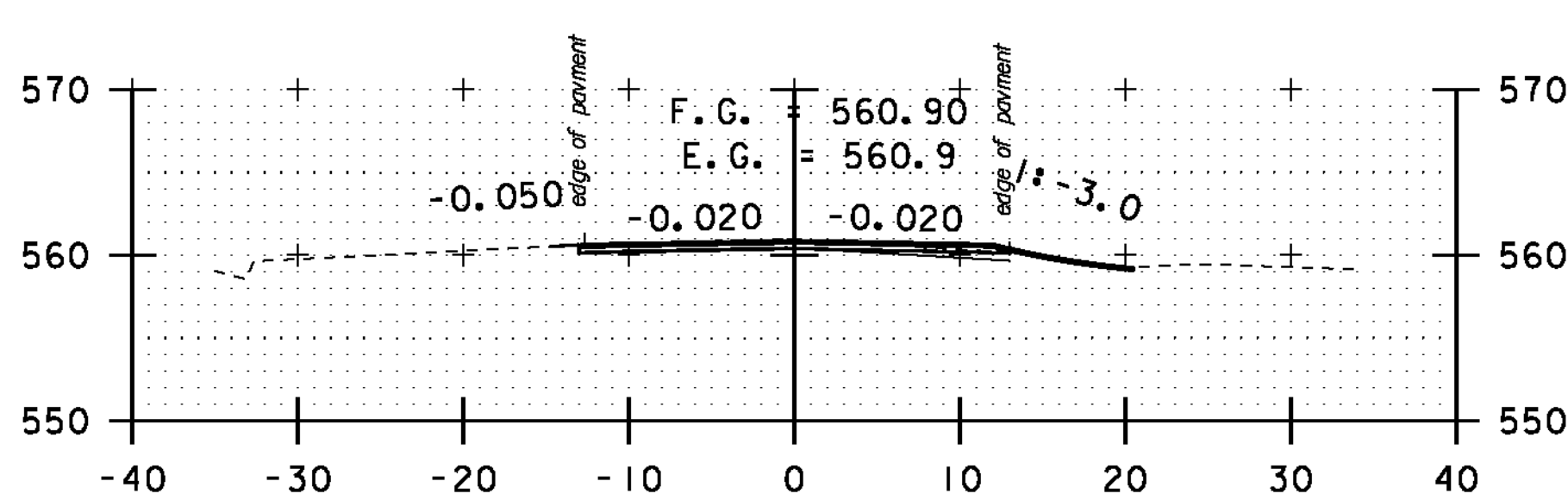
9+00



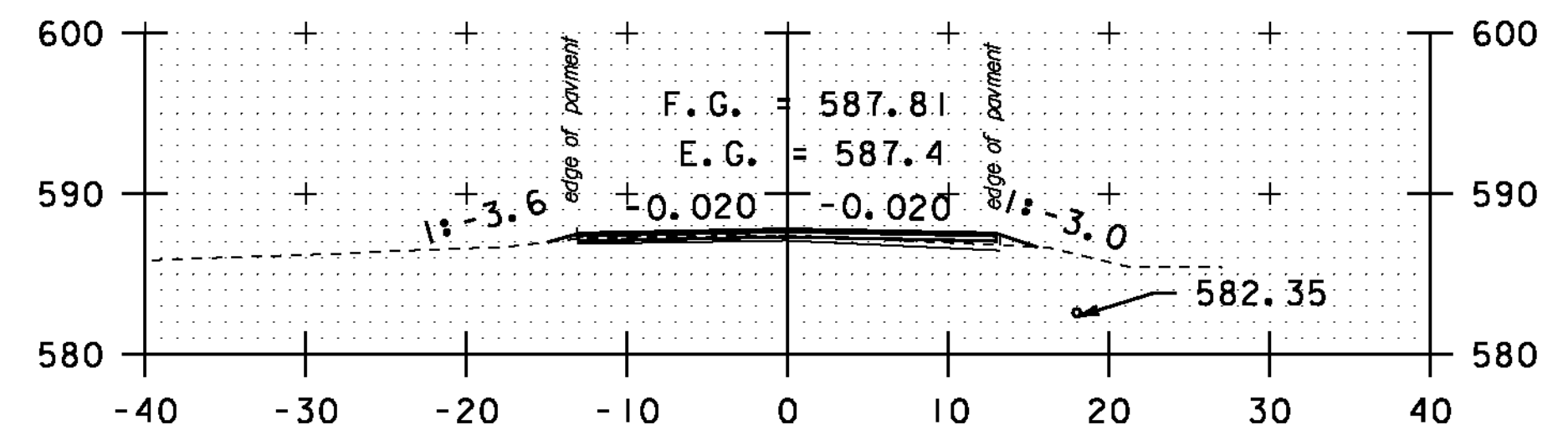
8+50



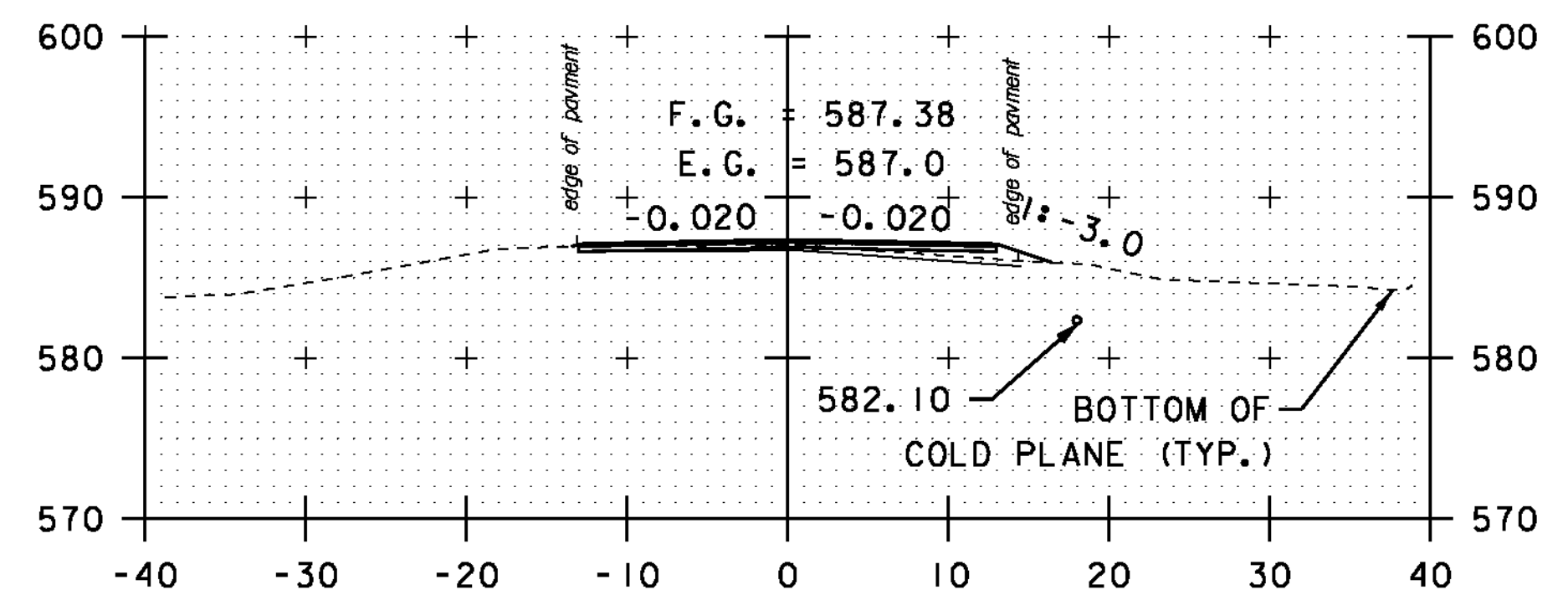
8+00



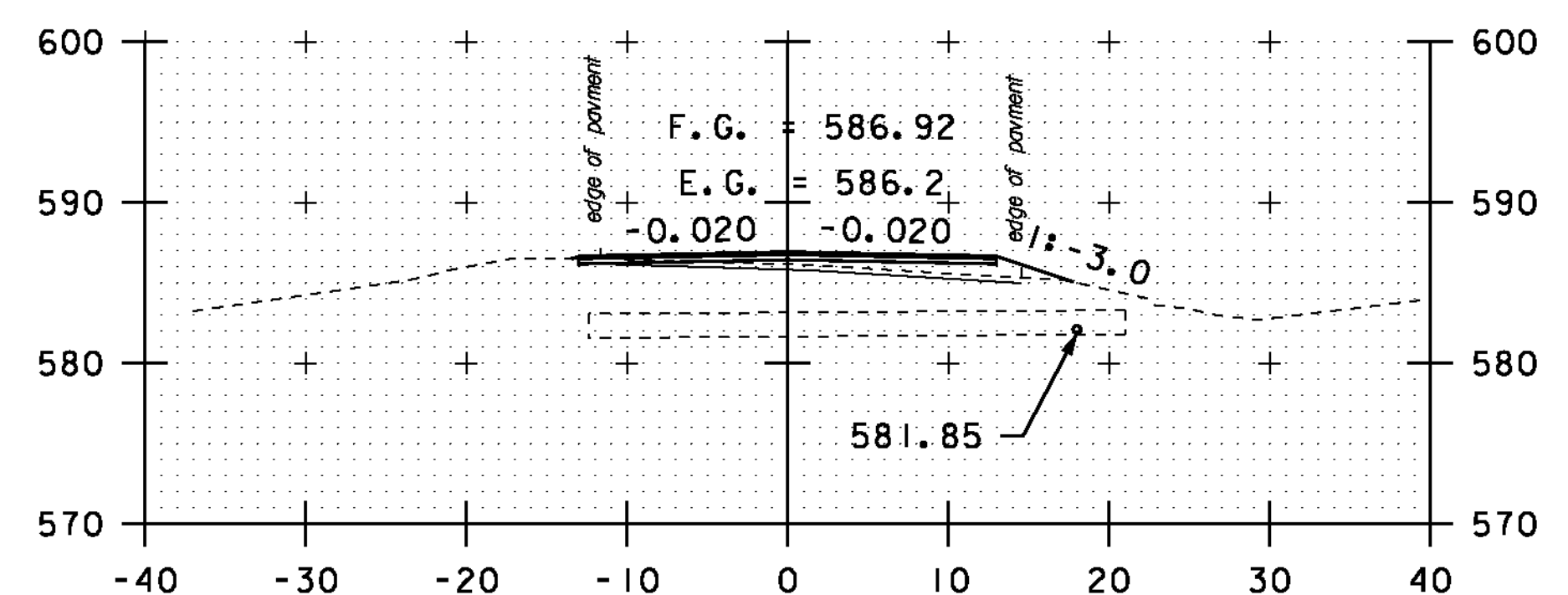
7+50



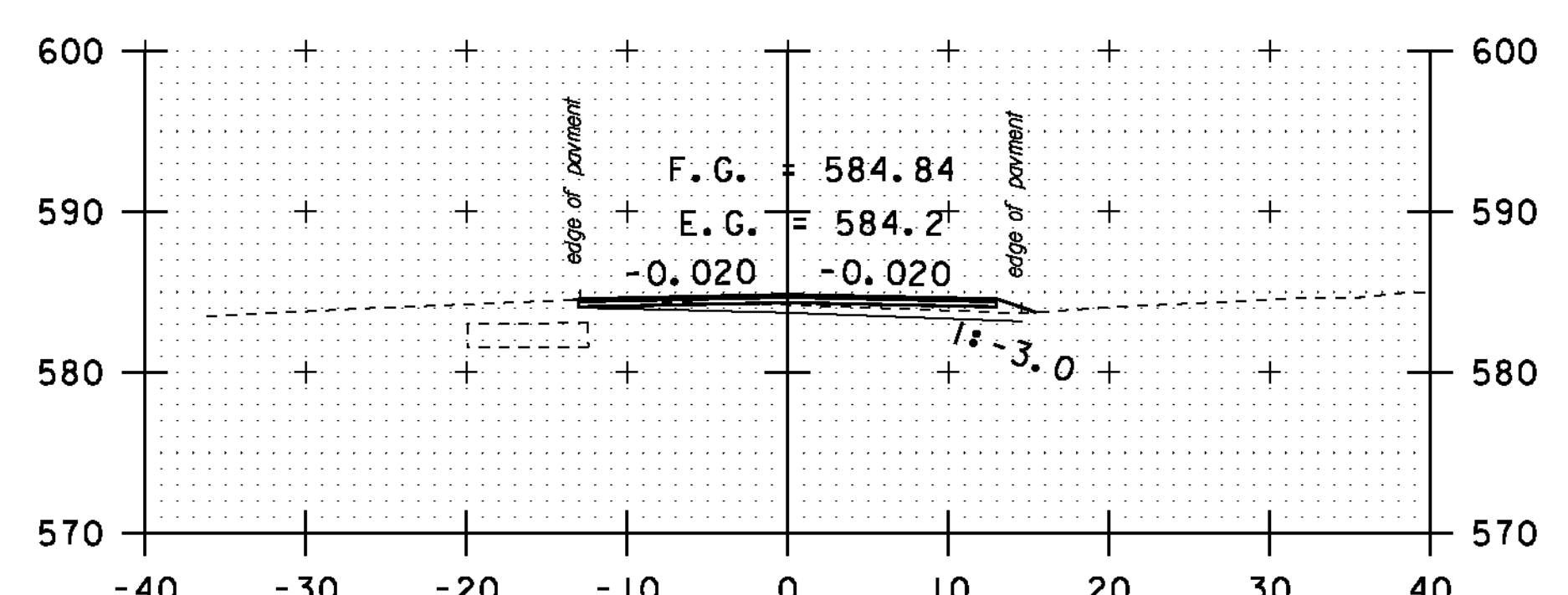
11+00



10+50



10+00



9+50

STA. 6+00 TO STA. 11+00

SCALE 1" = 10'-0"  
10 0 10

**CROSS SECTION SHEET 2**

PROJECT NAME: MONTGOMERY-WESTFIELD  
PROJECT NUMBER: STP 2906(1)  
FILE NAME: p10ci90.dgn  
PROJECT LEADER: CDL  
DESIGNED BY: SJL  
PLOT FILE: p10ci90.i16b.1  
PLOT DATE: 9/5/12  
DRAWN BY: SJL  
CHECKED BY: CDL  
SHEET 116B OF 178