

DURABLE 4 INCH WHITE LINE (SEE OPTION ITEMS)
 STA. A 34+75 - STA. A 40+25 (SOLID LT & RT)

DURABLE 4 INCH YELLOW LINE (SEE OPTION ITEMS)
 STA. A 34+75 - STA. A 38+25 (SOLID LT, DASHED RT)
 STA. A 38+25 - STA. A 39+00 (DASHED CTR)
 STA. A 39+00 - STA. A 40+25 (DASHED LT, SOLID RT)

STEEL BEAM GUARDRAIL, GALVANIZED
 STA. A 36+05 - STA. A 38+30 RT

STEEL BEAM GUARDRAIL, GALVANIZED W/8 FEET POSTS
 STA. A 36+05 - STA. A 38+05 LT

REMOVAL & DISPOSAL OF GUARDRAIL
 STA. A 36+05 - STA. A 38+05 LT
 STA. A 36+05 - STA. A 38+30 RT

ANCHOR FOR STEEL BEAM GUARDRAIL
 STA. A 36+05 RT
 STA. A 36+05 LT
 STA. A 38+05 LT
 STA. A 38+30 RT

TEMPORARY 4 INCH WHITE LINE, PAINT
 STA. A 34+75 - STA. A 40+25 (SOLID LT & RT)

TEMPORARY 4 INCH YELLOW LINE, PAINT
 STA. A 34+75 - STA. A 38+25 (SOLID LT, DASHED RT)
 STA. A 38+25 - STA. A 39+00 (DASHED CTR)
 STA. A 39+00 - STA. A 40+25 (DASHED LT, SOLID RT)

STONE FILL, TYPE I
 STA. A 40+10 - STA. A 40+25 RT

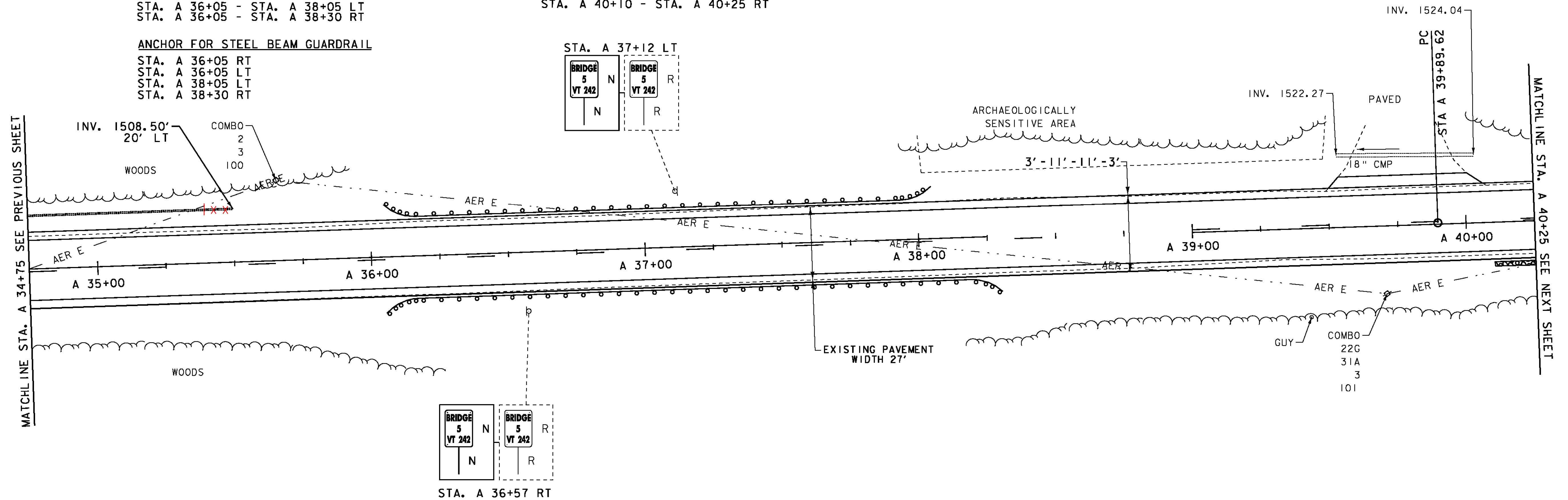
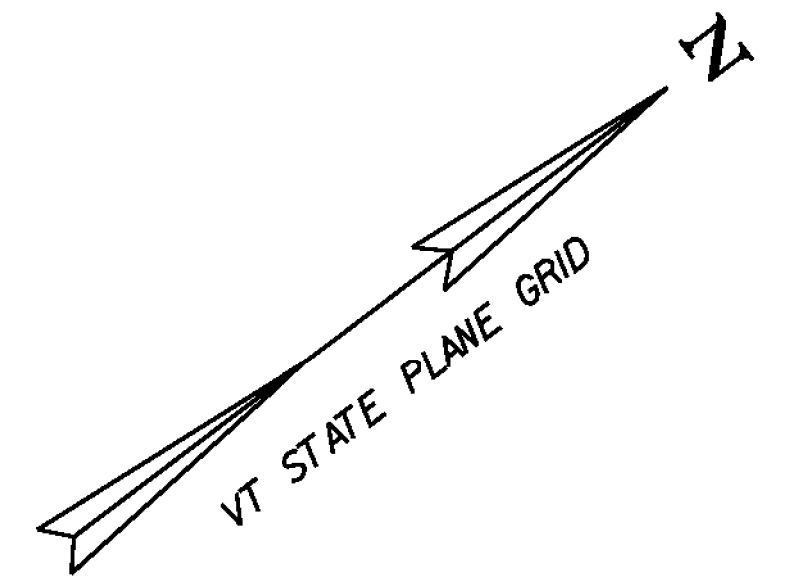
GRUBBING MATERIAL
 STA. A 40+10 - STA. A 40+25 RT

GEOTEXTILE UNDER STONE FILL
 STA. A 40+10 - STA. A 40+25 RT

6 INCH UNDERDRAIN PIPE
 STA. A 34+75 - STA. A 35+50-~~LT~~
 35+36

GEOTEXTILE FOR SILT FENCE
 STA. A 40+10 - STA. A 40+25 RT

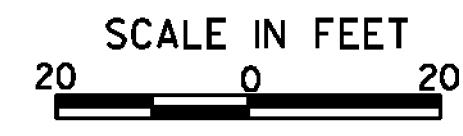
REMOVING SIGNS
 AS SHOWN - 2



- LEGEND**
- MAILBOX
 - BORING
 - SIGN
 - HYDRANT
 - MANHOLE
 - WATER SHUT OFF (WSO)
 - GAS PIPELINE MARKER
 - CATCH BASIN / DROP INLET
 - CURB INLET
 - ⊗ TRAFFIC CONTROL BOX
 - ⊕ PARKING METER
 - ⊖ UTILITY POLE

- SIGN LEGEND**
- R = REMOVE
 - R&S = REMOVE AND SALVAGE
 - RET = RETAIN
 - S = SALVAGED
 - N = NEW
 - B-B = BACK TO BACK
 - = EXISTING
 - = NEW

DATUM
 VERTICAL NAVD 88
 HORIZONTAL NAD 83



PROJECT LAYOUT SHEET 43

PROJECT NAME: MONTGOMERY-WESTFIELD
 PROJECT NUMBER: STP 2906(I)
 FILE NAME: p10C190.dgn
 PROJECT LEADER: CDL
 DESIGNED BY: SJL
 PLOT FILE: p10C190_64.I
 PLOT DATE: 9/5/12
 DRAWN BY: SJL
 CHECKED BY: EPD
 SHEET 64 OF 178

SEH
 2-25-14