

DURABLE 4 INCH WHITE LINE (SEE OPTION ITEMS)
 STA. 196+50 - STA. 200+79.25 (SOLID LT & RT)
 STA. A 0+00 - STA. A 0+75 (SOLID LT & RT)

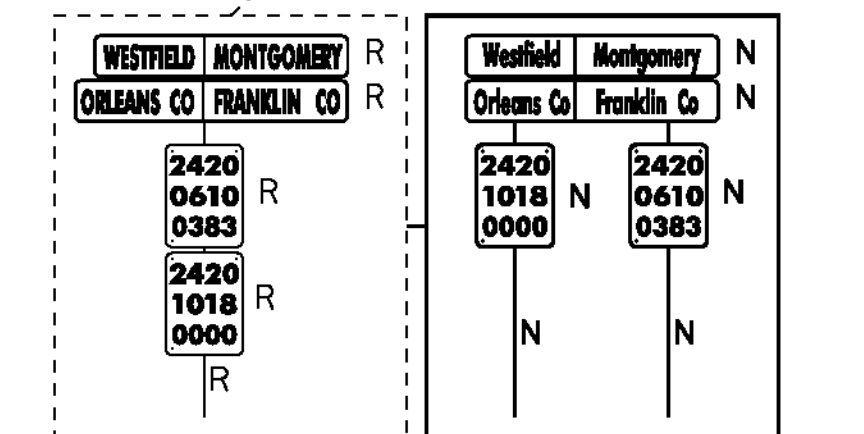
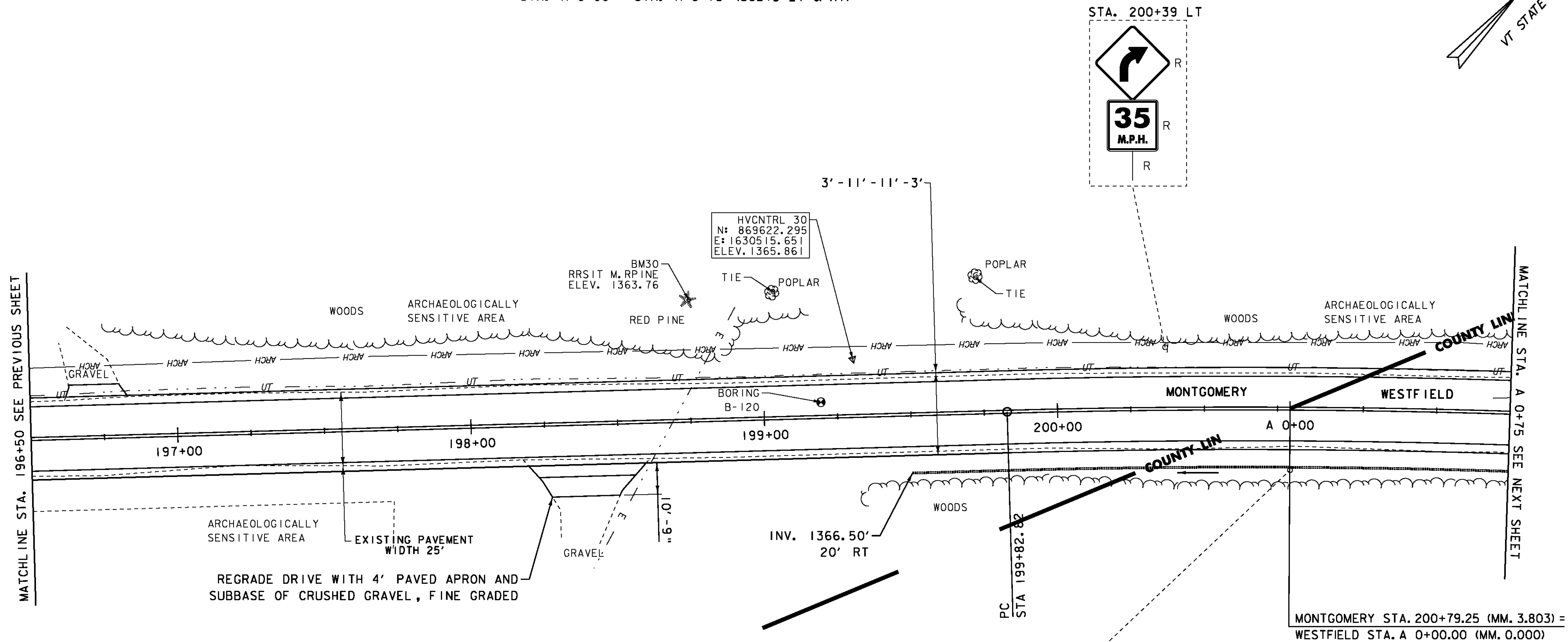
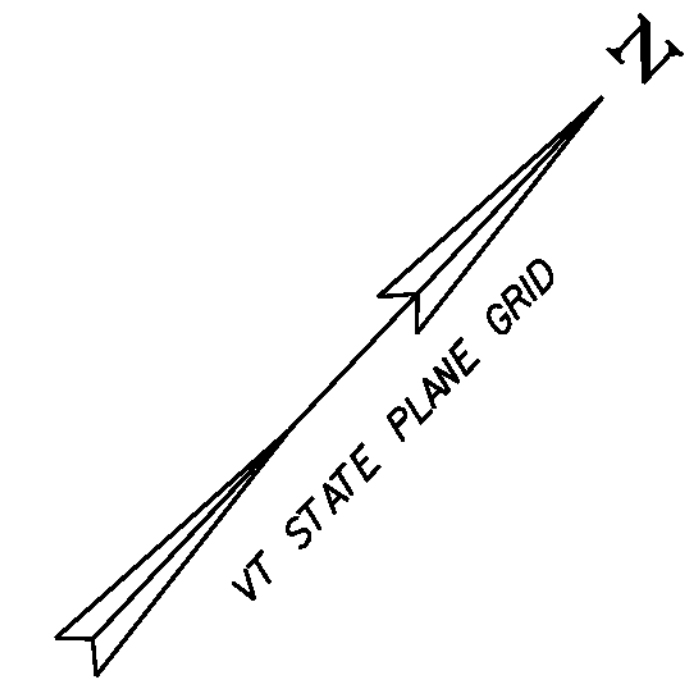
DURABLE 4 INCH YELLOW LINE (SEE OPTION ITEMS)
 STA. 196+50 - STA. 200+79.25 (SOLID LT & RT)
 STA. A 0+00 - STA. A 0+75 (SOLID LT & RT)

TEMPORARY 4 INCH WHITE LINE, PAINT
 STA. 196+50 - STA. 200+79.25 (SOLID LT & RT)
 STA. A 0+00 - STA. A 0+75 (SOLID LT & RT)

TEMPORARY 4 INCH YELLOW LINE, PAINT
 STA. 196+50 - STA. 200+79.25 (SOLID LT & RT)
 STA. A 0+00 - STA. A 0+75 (SOLID LT & RT)

6 INCH UNDERDRAIN PIPE
 STA. 199+50 - STA. 200+79.25 RT
 STA. A 0+00 - STA. A 0+75 RT

REMOVING SIGNS
 AS SHOWN - 6



STA. 200+79.25 RT
 STA. A 0+00 RT

- LEGEND**
- MAILBOX
 - BORING
 - SIGN
 - HYDRANT
 - MANHOLE
 - WATER SHUT OFF (WSO)
 - GAS PIPELINE MARKER
 - CATCH BASIN / DROP INLET
 - CURB INLET
 - ⊠ TRAFFIC CONTROL BOX
 - ⊕ PARKING METER
 - ⊖ UTILITY POLE

- SIGN LEGEND**
- R = REMOVE
 - R&S = REMOVE AND SALVAGE
 - RET = RETAIN
 - S = SALVAGED
 - N = NEW
 - B-B = BACK TO BACK
 - = EXISTING
 - = NEW

DATUM

NAVD 88
 NAD 83

SCALE IN FEET
 20 0 20

PROJECT LAYOUT SHEET 36

PROJECT NAME: MONTGOMERY-WESTFIELD

PROJECT NUMBER: STP 2906(I)

FILE NAME: p10ci90.dgn
 PROJECT LEADER: CDL
 DESIGNED BY: SJL
 PLOT FILE: p10ci90_57.1

PLOT DATE: 9/5/12
 DRAWN BY: SJL
 CHECKED BY: EPD
 SHEET 57 OF 178