

DURABLE 4 INCH WHITE LINE (SEE OPTION ITEMS)
 STA. 196+50 - STA. 200+79.25 (SOLID LT & RT)
 STA. A 0+00 - STA. A 0+75 (SOLID LT & RT)

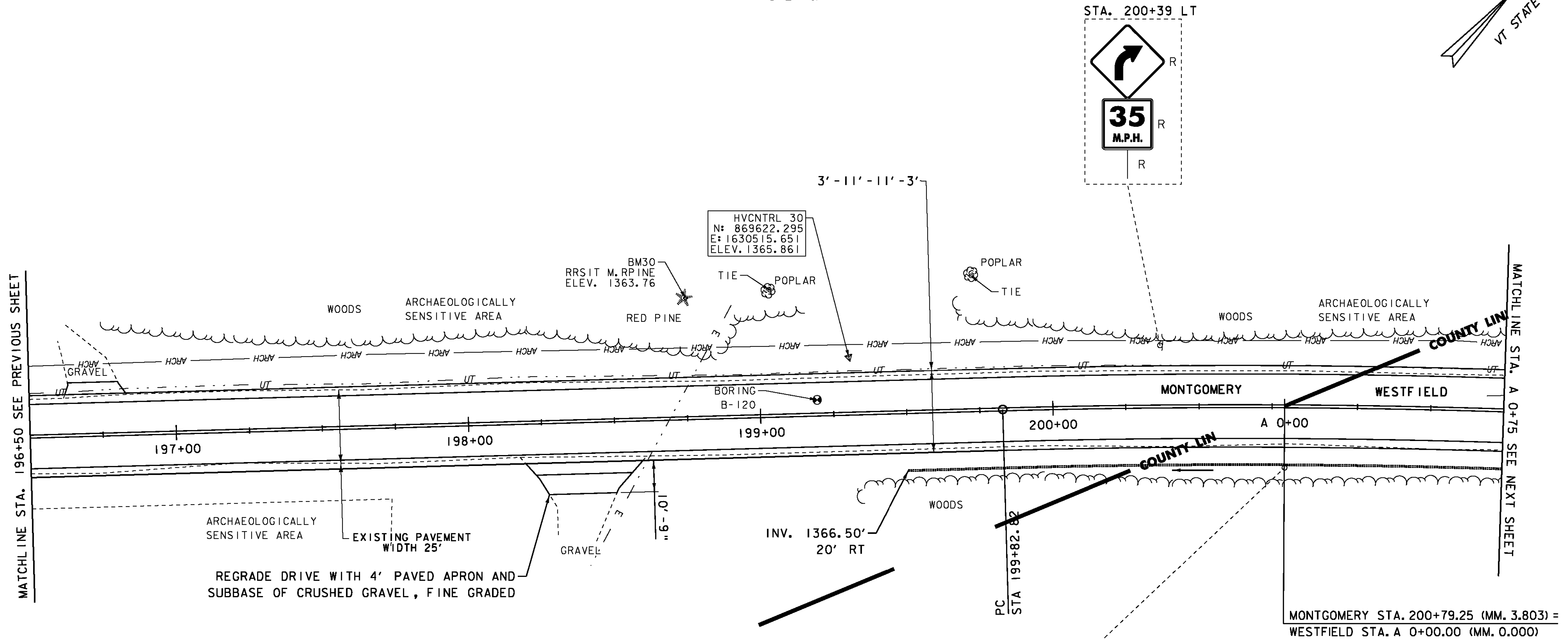
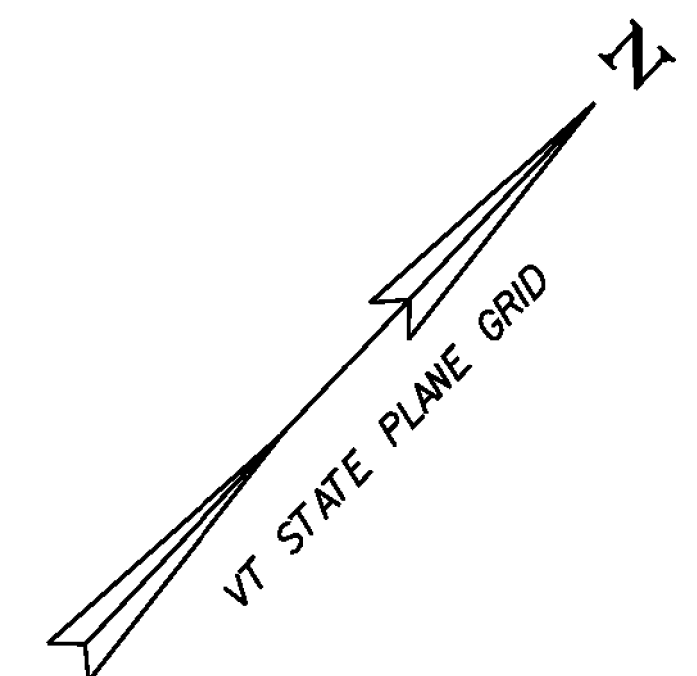
DURABLE 4 INCH YELLOW LINE (SEE OPTION ITEMS)
 STA. 196+50 - STA. 200+79.25 (SOLID LT & RT)
 STA. A 0+00 - STA. A 0+75 (SOLID LT & RT)

TEMPORARY 4 INCH WHITE LINE, PAINT
 STA. 196+50 - STA. 200+79.25 (SOLID LT & RT) 199+40
 STA. A 0+00 - STA. A 0+75 (SOLID LT & RT)

TEMPORARY 4 INCH YELLOW LINE, PAINT
 STA. 196+50 - STA. 200+79.25 (SOLID LT & RT)
 STA. A 0+00 - STA. A 0+75 (SOLID LT & RT)

6 INCH UNDERDRAIN PIPE
 STA. 199+40 - STA. 200+79.25 RT
 STA. A 0+00 - STA. A 0+75 RT

REMOVING SIGNS
 AS SHOWN - 6



MATCHLINE STA. 196+50 SEE PREVIOUS SHEET

MATCHLINE STA. A 0+75 SEE NEXT SHEET

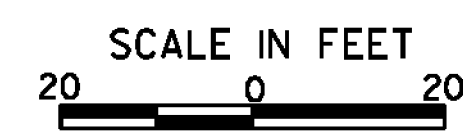
- LEGEND**
- MAILBOX
 - BORING
 - SIGN
 - HYDRANT
 - MANHOLE
 - WATER SHUT OFF (WSO)
 - GAS PIPELINE MARKER
 - CATCH BASIN / DROP INLET
 - CURB INLET
 - ⊗ TRAFFIC CONTROL BOX
 - ⊕ PARKING METER
 - ⊖ UTILITY POLE

- SIGN LEGEND**
- R = REMOVE
 - R&S = REMOVE AND SALVAGE
 - RET = RETAIN
 - S = SALVAGED
 - N = NEW
 - B-B = BACK TO BACK
 - = EXISTING
 - = NEW

DATUM
 NAVD 88
 NAD 83

WESTFIELD ORLEANS CO	MONTGOMERY FRANKLIN CO	R	WESTFIELD Orleans Co	MONTGOMERY Franklin Co	N
2420	2420	R	2420	2420	N
0610	1018	R	1018	0610	N
0383	0000	R	0000	0383	N
2420	1018	R			N
0000		R			N

STA. 200+79.25 RT
 STA. A 0+00 RT



PROJECT LAYOUT SHEET 36	PROJECT NAME: MONTGOMERY-WESTFIELD
	PROJECT NUMBER: STP 2906(1)
FILE NAME: pIOC190.dgn	PLOT DATE: 9/5/12
PROJECT LEADER: CDL	DRAWN BY: SJL
DESIGNED BY: SJL	CHECKED BY: EPD
PLOT FILE: pIOC190_57.1	SHEET 57 OF 178

SEH
2-25-14