

DURABLE 4 INCH WHITE LINE (SEE OPTION ITEMS)
 STA. 174+25 - STA. 179+75 (SOLID LT & RT)

TEMPORARY 4 INCH WHITE LINE, PAINT
 STA. 174+25 - STA. 179+75 (SOLID LT & RT)

REMOVING SIGNS
 AS SHOWN - 3

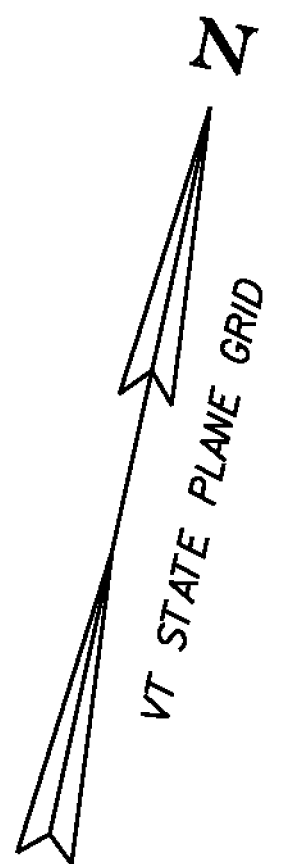
BARRIER FENCE
 STA. 174+25 - STA. 175+34 LT

DURABLE 4 INCH YELLOW LINE (SEE OPTION ITEMS)
 STA. 174+25 - STA. 179+00 (SOLID LT & RT)
 STA. 179+00 - STA. 179+75 (SOLID LT, DASHED RT)

TEMPORARY 4 INCH YELLOW LINE, PAINT
 STA. 174+25 - STA. 179+00 (SOLID LT & RT)
 STA. 179+00 - STA. 179+75 (SOLID LT, DASHED RT)

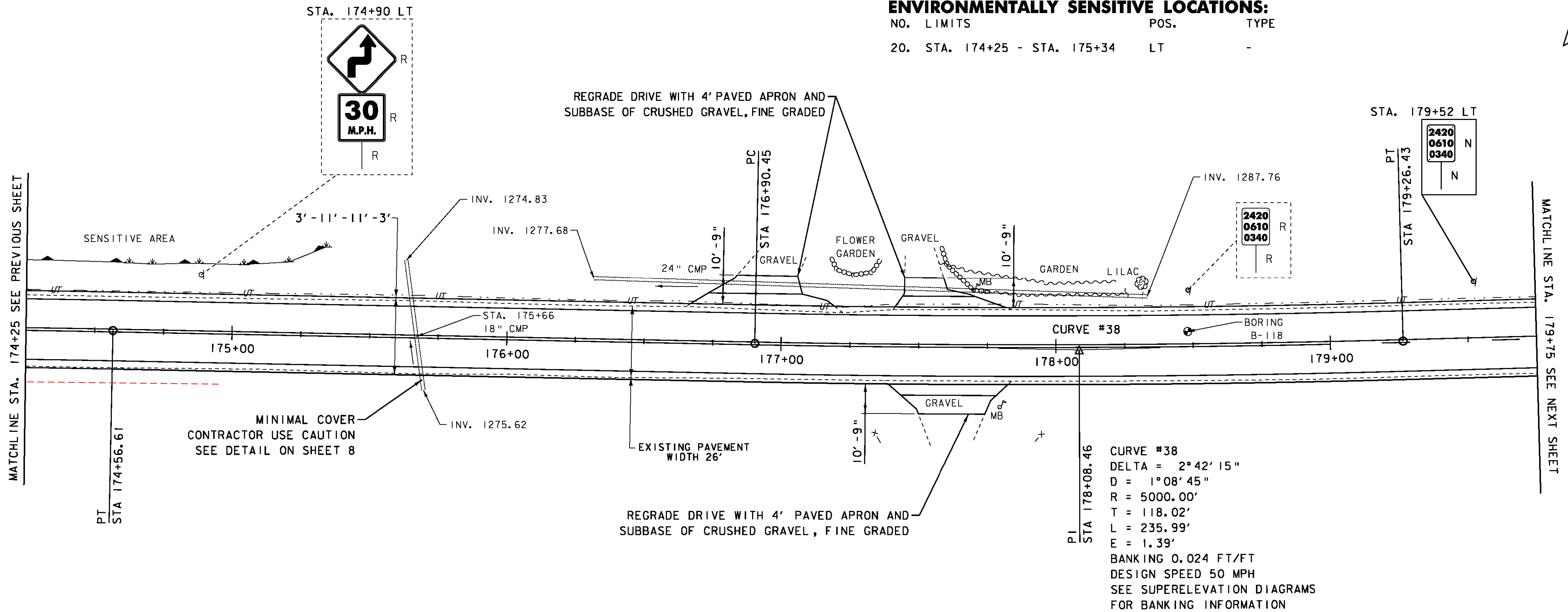
EROSION LOG
 STA. 174+25 - STA. 175+34 LT

6" UNDERDRAIN PIPE
 STA. 174+25 - STA. 174+92 LT



ENVIRONMENTALLY SENSITIVE LOCATIONS:

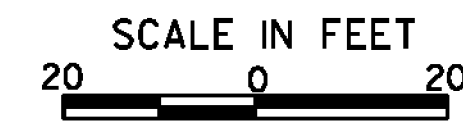
NO.	LIMITS	POS.	TYPE
20.	STA. 174+25 - STA. 175+34	LT	-



- LEGEND**
- MAILBOX
 - BORING
 - SIGN
 - HYDRANT
 - MANHOLE
 - WATER SHUT OFF (WSO)
 - GAS PIPELINE MARKER
 - CATCH BASIN / DROP INLET
 - CURB INLET
 - TRAFFIC CONTROL BOX
 - PARKING METER
 - UTILITY POLE

- SIGN LEGEND**
- R = REMOVE
 - R&S = REMOVE AND SALVAGE
 - RET = RETAIN
 - S = SALVAGED
 - N = NEW
 - B-B = BACK TO BACK
 - = EXISTING
 - = NEW

DATUM
 VERTICAL NAVD 88
 HORIZONTAL NAD 83



PROJECT LAYOUT SHEET 32	PROJECT NAME: MONTGOMERY-WESTFIELD
	PROJECT NUMBER: STP 2906(I)
	FILE NAME: pIOC190.dgn
	PLOT DATE: 9/5/12
PROJECT LEADER: CDL	DRAWN BY: SJL
DESIGNED BY: SJL	CHECKED BY: EPD
PLOT FILE: pIOC190_53.I	SHEET 53 OF 178

SEH 2-25-14