

DURABLE 4 INCH WHITE LINE (SEE OPTION ITEMS)  
 STA. 151+75 - STA. 157+25 (SOLID LT & RT)

TEMPORARY 4 INCH WHITE LINE, PAINT  
 STA. 151+75 - STA. 157+25 (SOLID LT & RT)

6 INCH UNDERDRAIN PIPE  
 STA. 156+50 - STA. 157+25 LT

REMOVING SIGNS  
 AS SHOWN - 4

DURABLE 4 INCH YELLOW LINE (SEE OPTION ITEMS)  
 STA. 151+75 - STA. 157+25 (SOLID LT & RT)

TEMPORARY 4 INCH YELLOW LINE, PAINT  
 STA. 151+75 - STA. 157+25 (SOLID LT & RT)

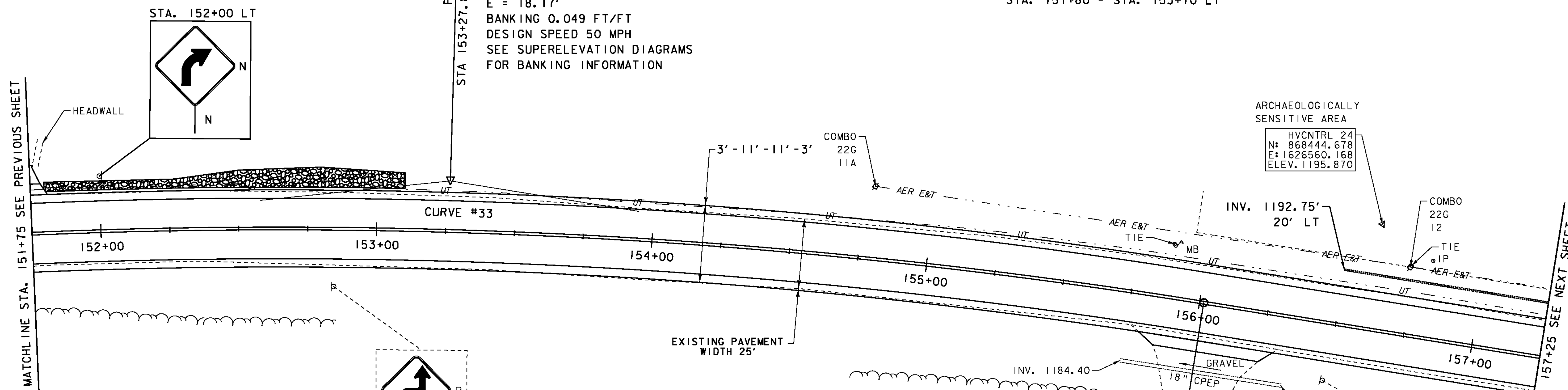
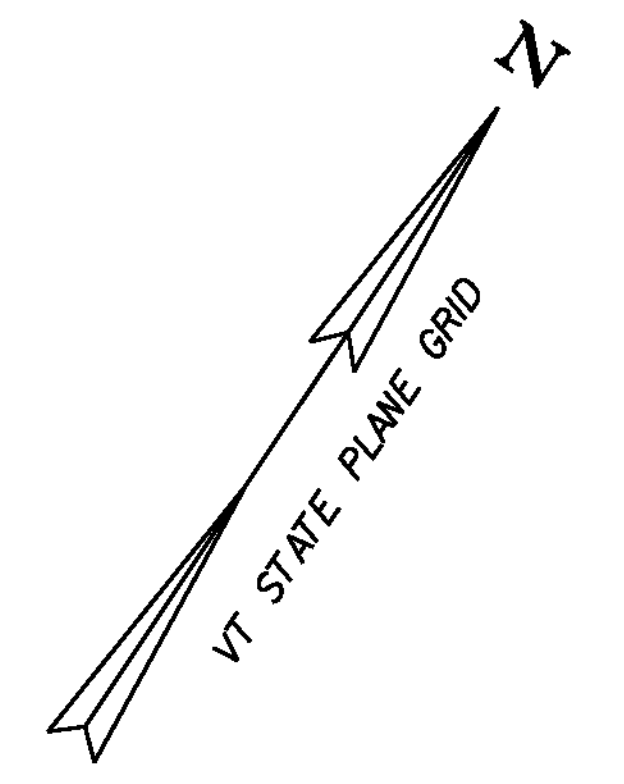
STONE FILL, TYPE I  
 STA. 151+80 - STA. 153+10 LT

GRUBBING MATERIAL  
 STA. 151+80 - STA. 153+10 LT

GEOTEXTILE UNDER STONE FILL  
 STA. 151+80 - STA. 153+10 LT

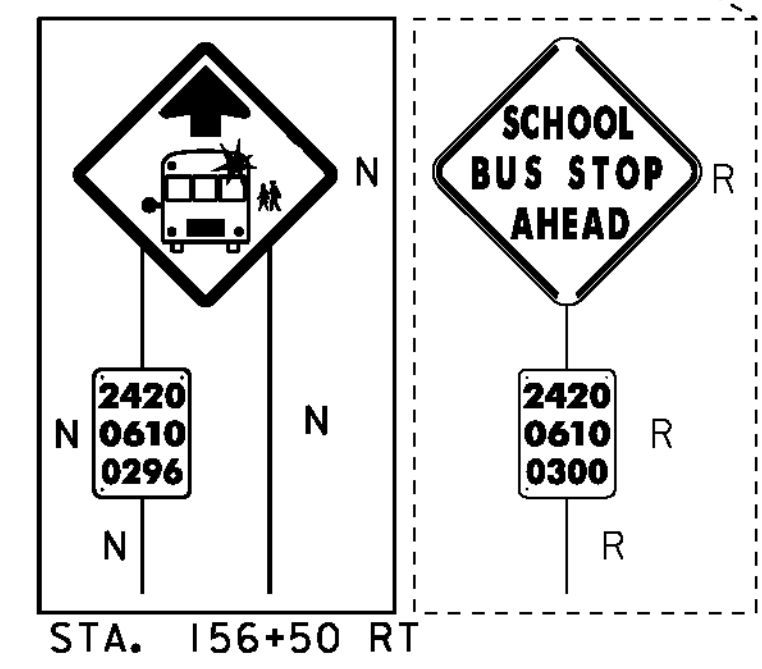
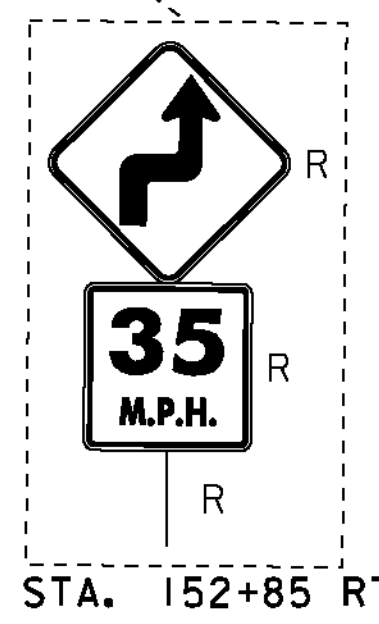
GEOTEXTILE FOR SILT FENCE  
 STA. 151+80 - STA. 153+10 LT

CURVE #33  
 DELTA = 15°01'15"  
 D = 2°43'42"  
 R = 2100.00'  
 T = 276.86'  
 L = 550.54'  
 E = 18.17'  
 BANKING 0.049 FT/FT  
 DESIGN SPEED 50 MPH  
 SEE SUPERELEVATION DIAGRAMS  
 FOR BANKING INFORMATION



- SIGN LEGEND**
- R = REMOVE
  - R&S = REMOVE AND SALVAGE
  - RET = RETAIN
  - S = SALVAGED
  - N = NEW
  - B-B = BACK TO BACK
  - - - = EXISTING
  - = NEW

- LEGEND**
- = MAILBOX
  - = BORING
  - = SIGN
  - = HYDRANT
  - = MANHOLE
  - = WATER SHUT OFF (WSO)
  - = GAS PIPELINE MARKER
  - = CATCH BASIN / DROP INLET
  - = CURB INLET
  - ⊗ = TRAFFIC CONTROL BOX
  - ⊕ = PARKING METER
  - ⊖ = UTILITY POLE



DATUM	NAVD 88
	NAD 83



<b>PROJECT LAYOUT SHEET 28</b>	PROJECT NAME: MONTGOMERY-WESTFIELD
	PROJECT NUMBER: STP 2906(I)
FILE NAME: p10ci90.dgn	PLOT DATE: 9/5/12
PROJECT LEADER: CDL	DRAWN BY: SJL
DESIGNED BY: SJL	CHECKED BY: EPD
PLOT FILE: p10ci90_49.1	SHEET 49 OF 178