

DURABLE 4 INCH WHITE LINE (SEE OPTION ITEMS)
 STA. 151+75 - STA. 157+25 (SOLID LT & RT)

TEMPORARY 4 INCH WHITE LINE, PAINT
 STA. 151+75 - STA. 157+25 (SOLID LT & RT)

6 INCH UNDERDRAIN PIPE
 STA. ~~156+50~~ - STA. 157+25 LT
 155+70

REMOVING SIGNS
 AS SHOWN - 4

DURABLE 4 INCH YELLOW LINE (SEE OPTION ITEMS)
 STA. 151+75 - STA. 157+25 (SOLID LT & RT)

TEMPORARY 4 INCH YELLOW LINE, PAINT
 STA. 151+75 - STA. 157+25 (SOLID LT & RT)

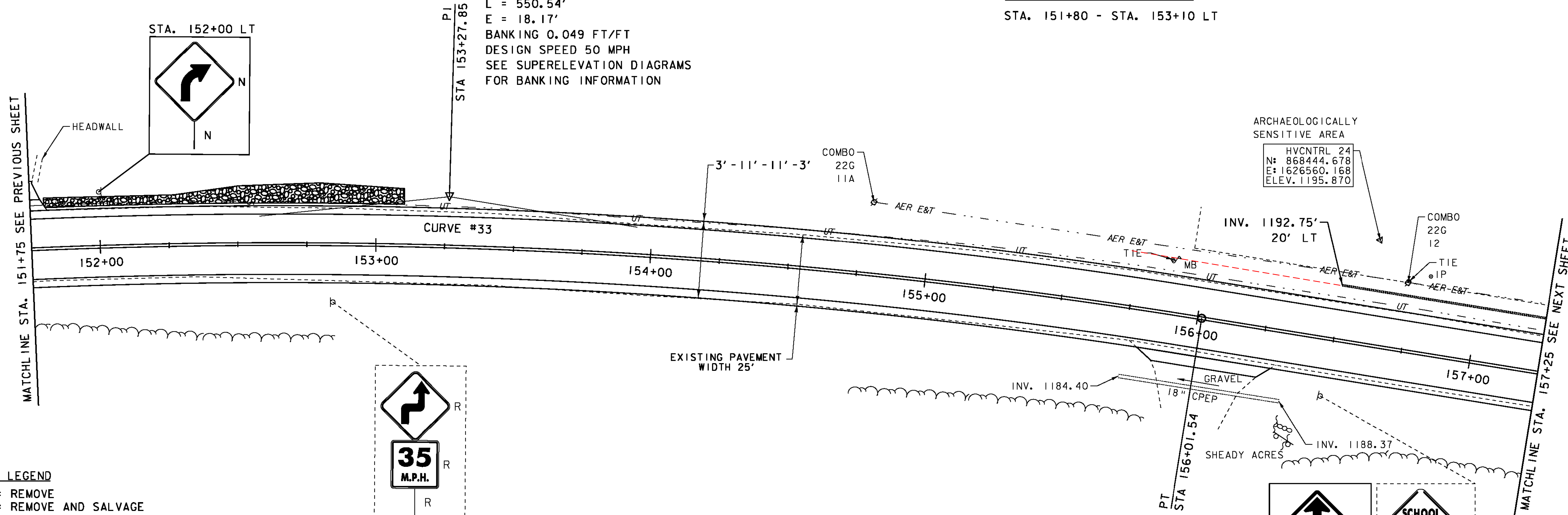
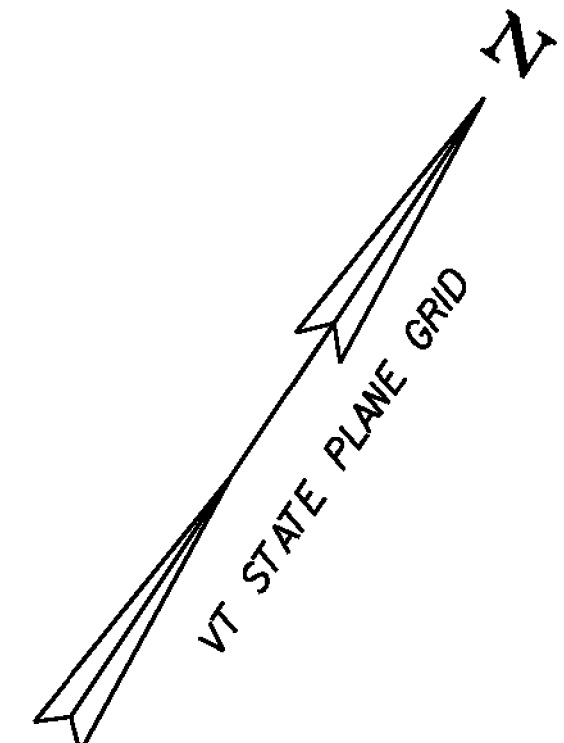
STONE FILL, TYPE I
 STA. 151+80 - STA. 153+10 LT

GRUBBING MATERIAL
 STA. 151+80 - STA. 153+10 LT

GEOTEXTILE UNDER STONE FILL
 STA. 151+80 - STA. 153+10 LT

GEOTEXTILE FOR SILT FENCE
 STA. 151+80 - STA. 153+10 LT

CURVE #33
 DELTA = 15°01'15"
 D = 2°43'42"
 R = 2100.00'
 T = 276.86'
 L = 550.54'
 E = 18.17'
 BANKING 0.049 FT/FT
 DESIGN SPEED 50 MPH
 SEE SUPERELEVATION DIAGRAMS
 FOR BANKING INFORMATION

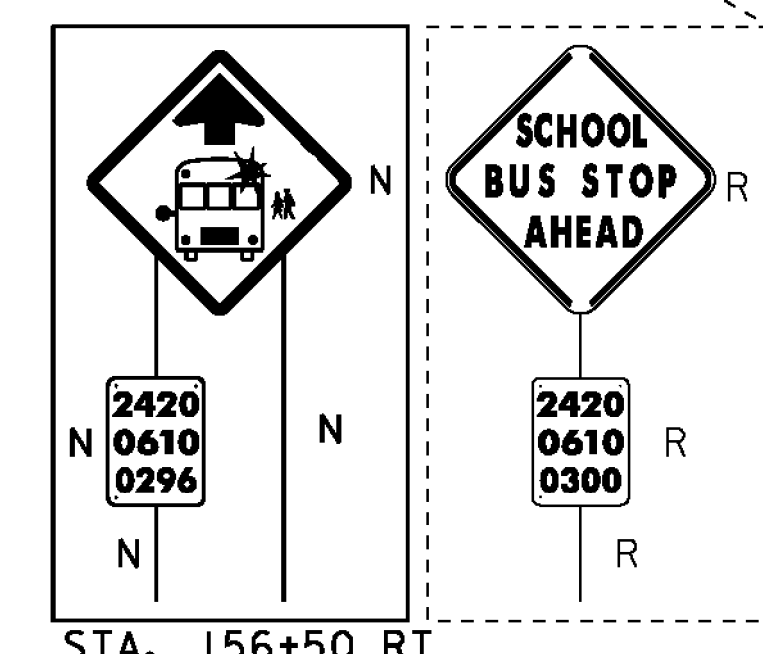
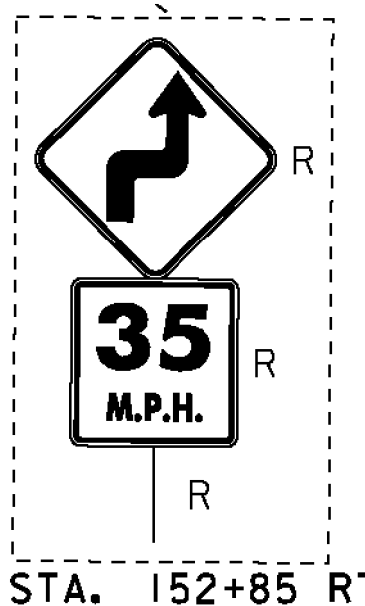


SIGN LEGEND

- R = REMOVE
- R&S = REMOVE AND SALVAGE
- RET = RETAIN
- S = SALVAGED
- N = NEW
- B-B = BACK TO BACK
- = EXISTING
- = NEW

LEGEND

- = MAILBOX
- = BORING
- = SIGN
- = HYDRANT
- = MANHOLE
- = WATER SHUT OFF (WSO)
- = GAS PIPELINE MARKER
- = CATCH BASIN / DROP INLET
- = CURB INLET
- ⊗ = TRAFFIC CONTROL BOX
- ⊗ = PARKING METER
- ⊗ = UTILITY POLE



DATUM
 NAVD 88
 NAD 83



PROJECT LAYOUT SHEET 28	PROJECT NAME: MONTGOMERY-WESTFIELD	PLOT DATE: 9/5/12
	PROJECT NUMBER: STP 2906(I)	DRAWN BY: SJL
	FILE NAME: pi0CI90.dgn PROJECT LEADER: CDL DESIGNED BY: SJL PLOT FILE: pi0CI90_49.I	CHECKED BY: EPD SHEET 49 OF 178

SEH
2-25-14