

DURABLE 4 INCH WHITE LINE (SEE OPTION ITEMS)

STA. 16+75 - STA. 22+25 (SOLID LT & RT)
(WITH EDGELINE BREAKS AT TH #14)
STA. 21+32 LT (EDGELINES TH#14)

DURABLE 4 INCH YELLOW LINE (SEE OPTION ITEMS)

STA. 16+75 - STA. 22+25 (SOLID LT & RT)
(WITH CENTERLINE BREAKS AT TH #14)
STA. 21+32 LT (CENTERLINE TH #14)

DURABLE 24 INCH STOP BAR (SEE OPTION ITEMS)

STA. 21+13 - STA. 21+34 LT (TH#14)

DURABLE LETTER OF SYMBOL (SEE OPTION ITEMS)

STA. 21+28 LT "STOP" (TH#14)

TEMPORARY 4 INCH WHITE LINE, PAINT

STA. 16+75 - STA. 22+25 (SOLID LT & RT)
(WITH EDGELINE BREAKS AT TH #14)
STA. 21+32 LT (EDGELINES TH#14)

TEMPORARY 4 INCH YELLOW LINE, PAINT

STA. 16+75 - STA. 22+25 (SOLID LT & RT)
(WITH CENTERLINE BREAKS AT TH #14)
STA. 21+32 LT (CENTERLINE TH #14)

TEMPORARY 24 INCH STOP BAR, PAINT

STA. 21+13 - STA. 21+34 LT (TH#14)

TEMPORARY LETTER OF SYMBOL, PAINT

STA. 21+28 LT "STOP" (TH#14)

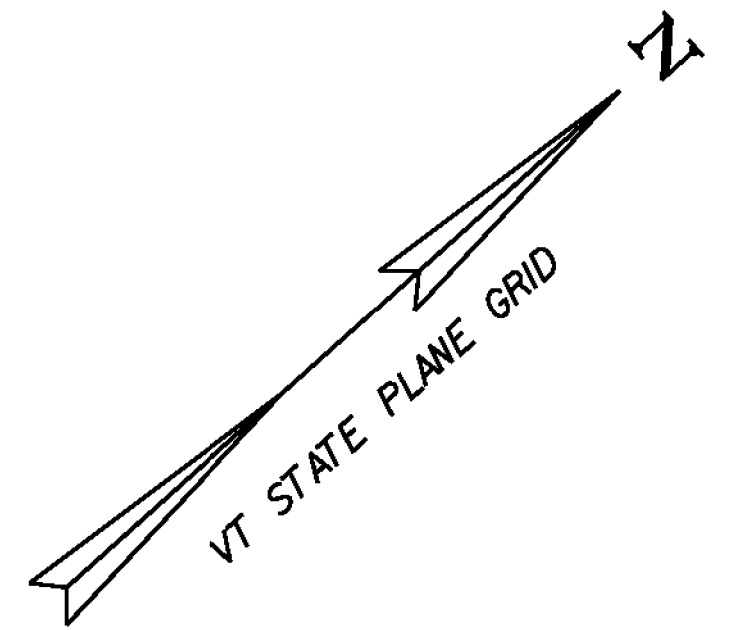
REMOVING SIGNS

AS SHOWN - 5

RELOCATE MAILBOX, SINGLE SUPPORT

STA. 17+87 LT

6" UNDERDRAIN PIPE
STA. 16+75 - 17+68 RT

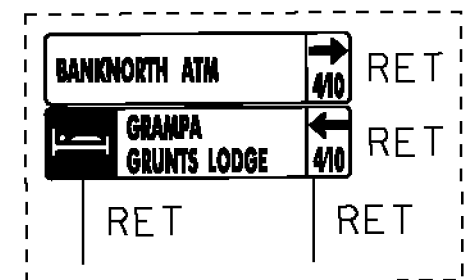


CURVE #5
DELTA = 53°47'49"
D = 13°38'31" (1) D = 2°51'53" (2)
R = 420.00' (1) R = 2000.00' (2)
T = 225.71' (1) T = 384.89' (2)
L = 346.59' (1) L = 227.45' (2)
E = 56.81'
BANKING 0.080 FT/FT. 0.080 FT/FT
DESIGN SPEED 30 MPH, 40 MPH
SEE SUPERELEVATION DIAGRAMS
FOR BANKING INFORMATION

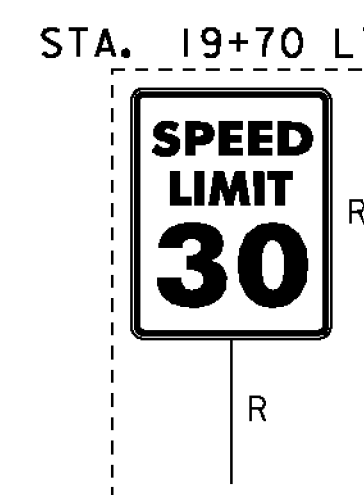
PURRIER FARM RD
TH #14
MM 0.404
STA. 21+32

BM13
N BOLT OF HYD
ELEV. 659.84

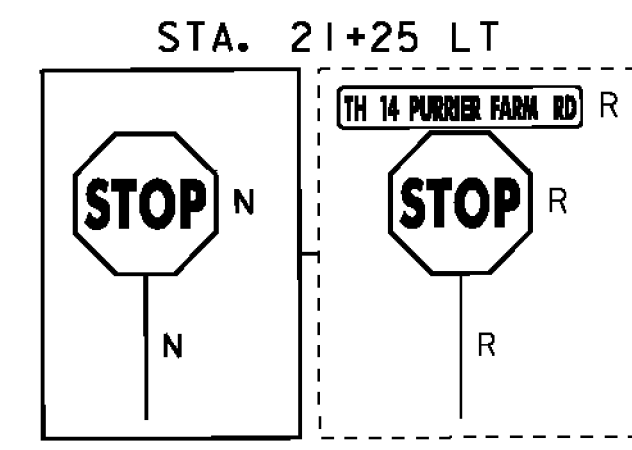
MATCHLINE STA. 22+25 SEE NEXT SHEET



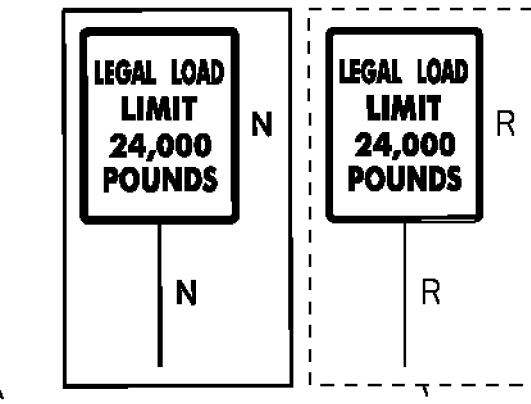
STA. 17+16 LT



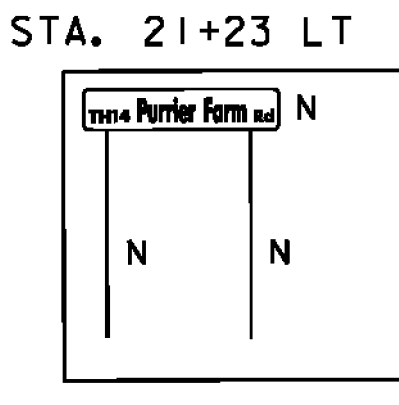
STA. 19+70 LT



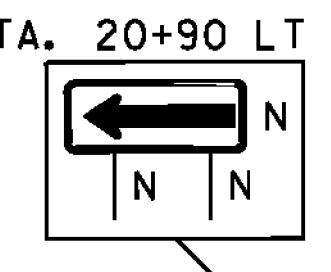
STA. 21+25 LT



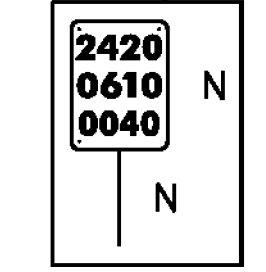
STA. 21+64 LT



STA. 21+23 LT

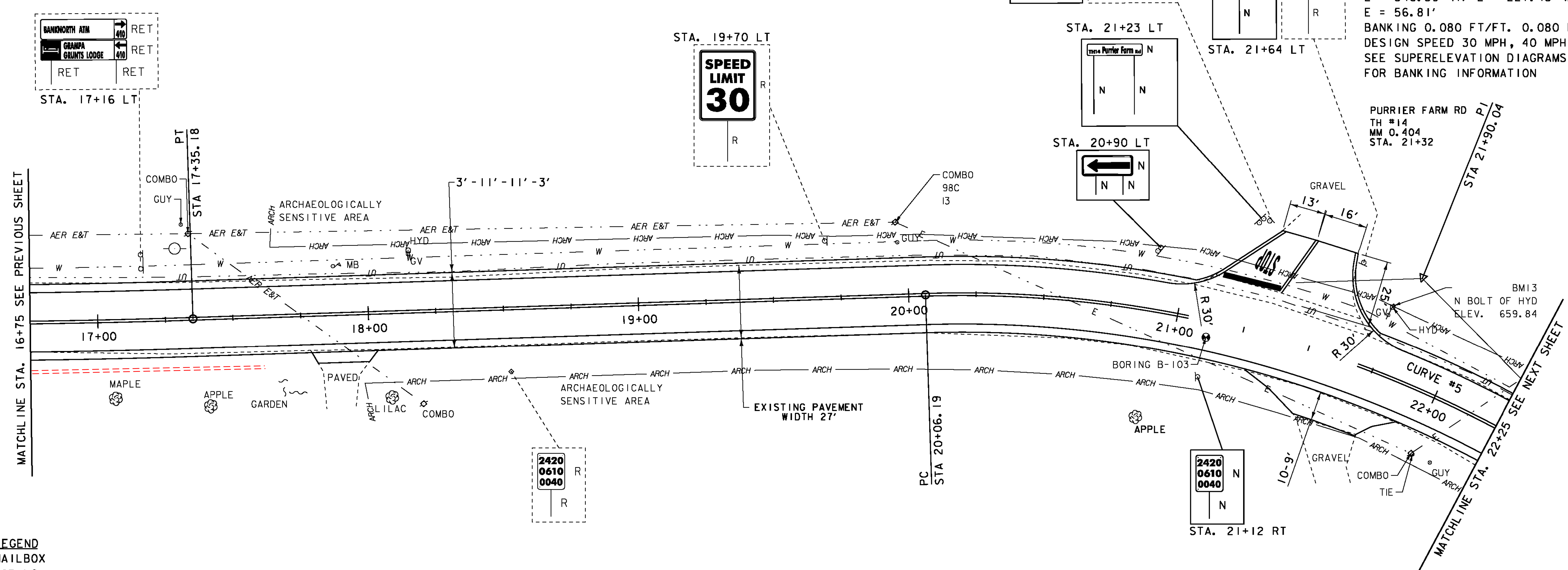


STA. 20+90 LT



STA. 21+12 RT

MATCHLINE STA. 16+75 SEE PREVIOUS SHEET



- LEGEND**
- MAILBOX
 - BORING
 - SIGN
 - HYDRANT
 - MANHOLE
 - WATER SHUT OFF (WSO)
 - GAS PIPELINE MARKER
 - CATCH BASIN / DROP INLET
 - CURB INLET
 - TRAFFIC CONTROL BOX
 - PARKING METER
 - UTILITY POLE

- SIGN LEGEND**
- R = REMOVE
 - R&S = REMOVE AND SALVAGE
 - RET = RETAIN
 - S = SALVAGED
 - N = NEW
 - B-B = BACK TO BACK
 - = EXISTING
 - = NEW

DATUM
NAVD 88
NAD 83



PROJECT LAYOUT SHEET 4	PROJECT NAME: MONTGOMERY-WESTFIELD	PLOT DATE: 9/5/12
	PROJECT NUMBER: STP 2906(I)	DRAWN BY: SJL
	FILE NAME: pIOC190.dgn	CHECKED BY: EPD
	DESIGNED BY: SJL	SHEET 25 OF 178

SEH
2-20-14