

US RT 5
CLOSED
BETWEEN

PHASE 1

US RT 5
CLOSED
BETWEEN

PHASE 1

* MMM DD
TO
MMM DD

PHASE 2

NEWPORT
CITY &
COVENTRY

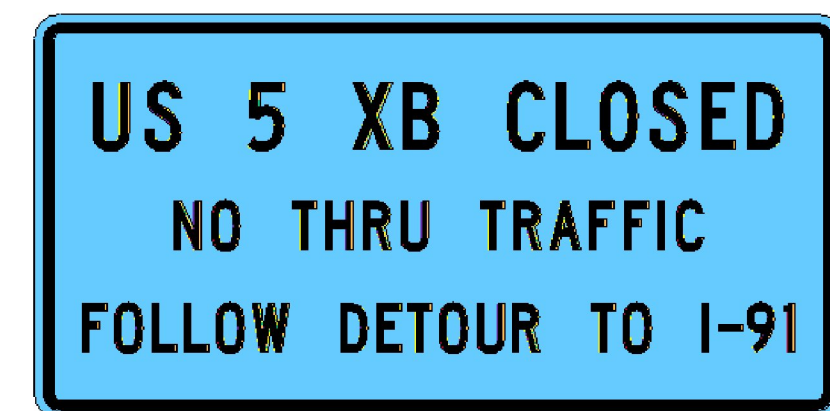
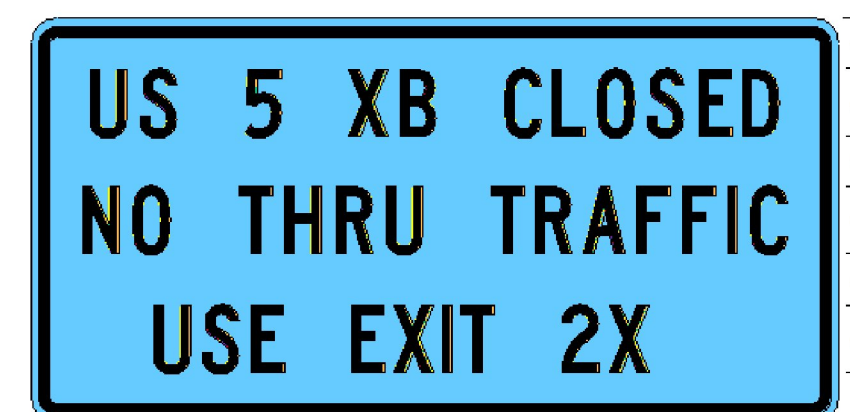

PHASE 2

PRIOR TO ROAD CLOSURE

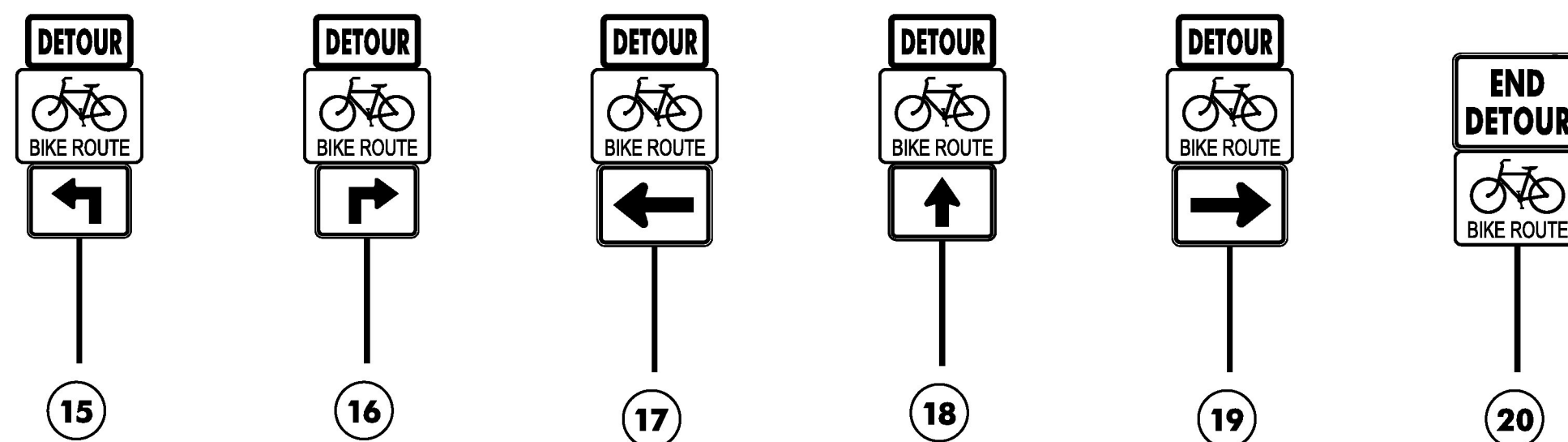
DURING ROAD CLOSURE

NOTE: MONTH SHALL BE SPELLED OUT IN FULL OR ABBREVIATED AS NEEDED. EXAMPLE: JULY 20, NOT 07/20

PORTABLE CHANGEABLE MESSAGE SIGN (PCMS)



INTERSTATE AND STATE ROUTE SIGN DETAILS



SIGN LEGEND	SIGN DIMENSIONS		SIGN COLOR
	WIDTH (in)	HEIGHT (in)	
MI-4	24	24	B/W
	36	36	
M3-1 M3-3	24	12	G/W
	36	18	
M4-8	24	12	B/F0
	30	15	
M4-8A	24	18	B/F0
M5-1L M5-1R M5-2L M5-2R	21	15	B/F0
M6-1L M6-3 M6-1R	21	15	B/F0
	30	21	
M6-2R M6-2R	21	15	B/F0
DII-1	24	18	B/W
RII-3A	60	30	B/W
W20-2	48	48	B/F0
WIG-18P	36	18	B/FY
FOLLOW DETOUR TO I-91	96	48	B/F0
USE EXIT 2X	96	48	B/F0

PROJECT NAME: COVENTRY
 PROJECT NUMBER: STP 0113(66)
 FILE NAME: d:\0c114\detour.dgn
 PROJECT LEADER: K. UPMAL
 DESIGNED BY: S. ZWICK
 TRAFFIC CONTROL SHEET 3
 PLOT DATE: 15-FEB-2017
 DRAWN BY: S. ZWICK
 CHECKED BY: C. LEACH
 SHEET 28 OF 29