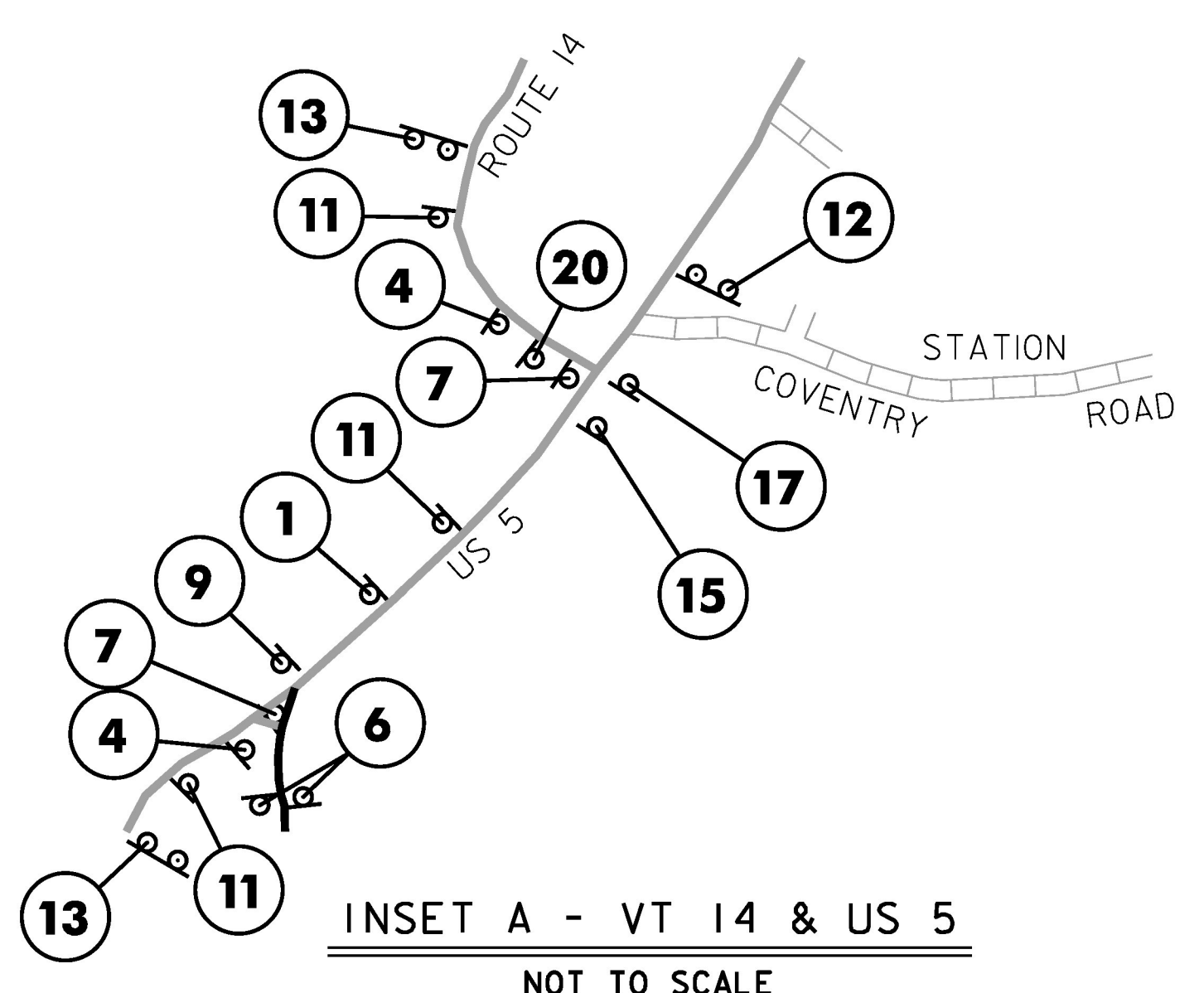
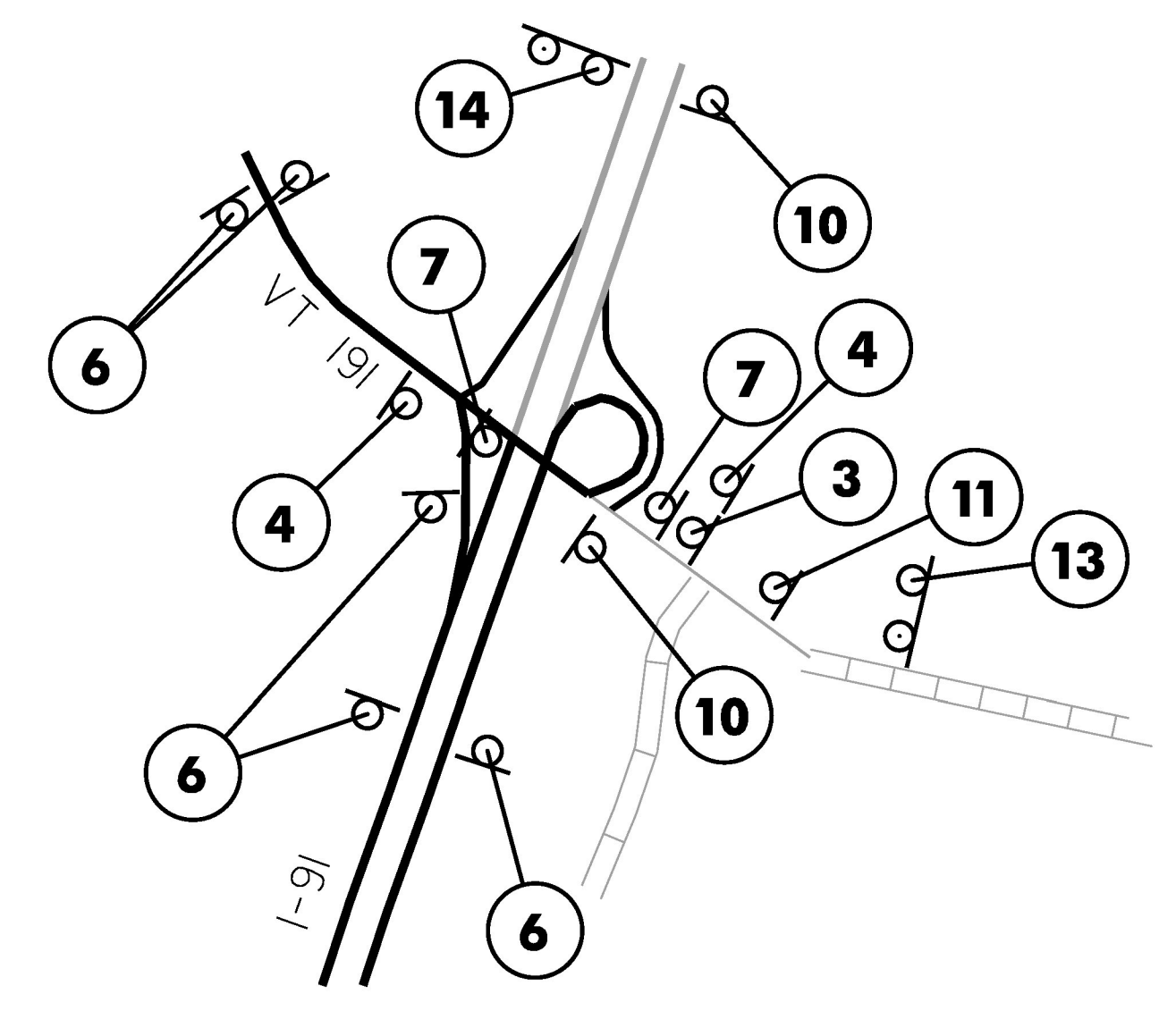


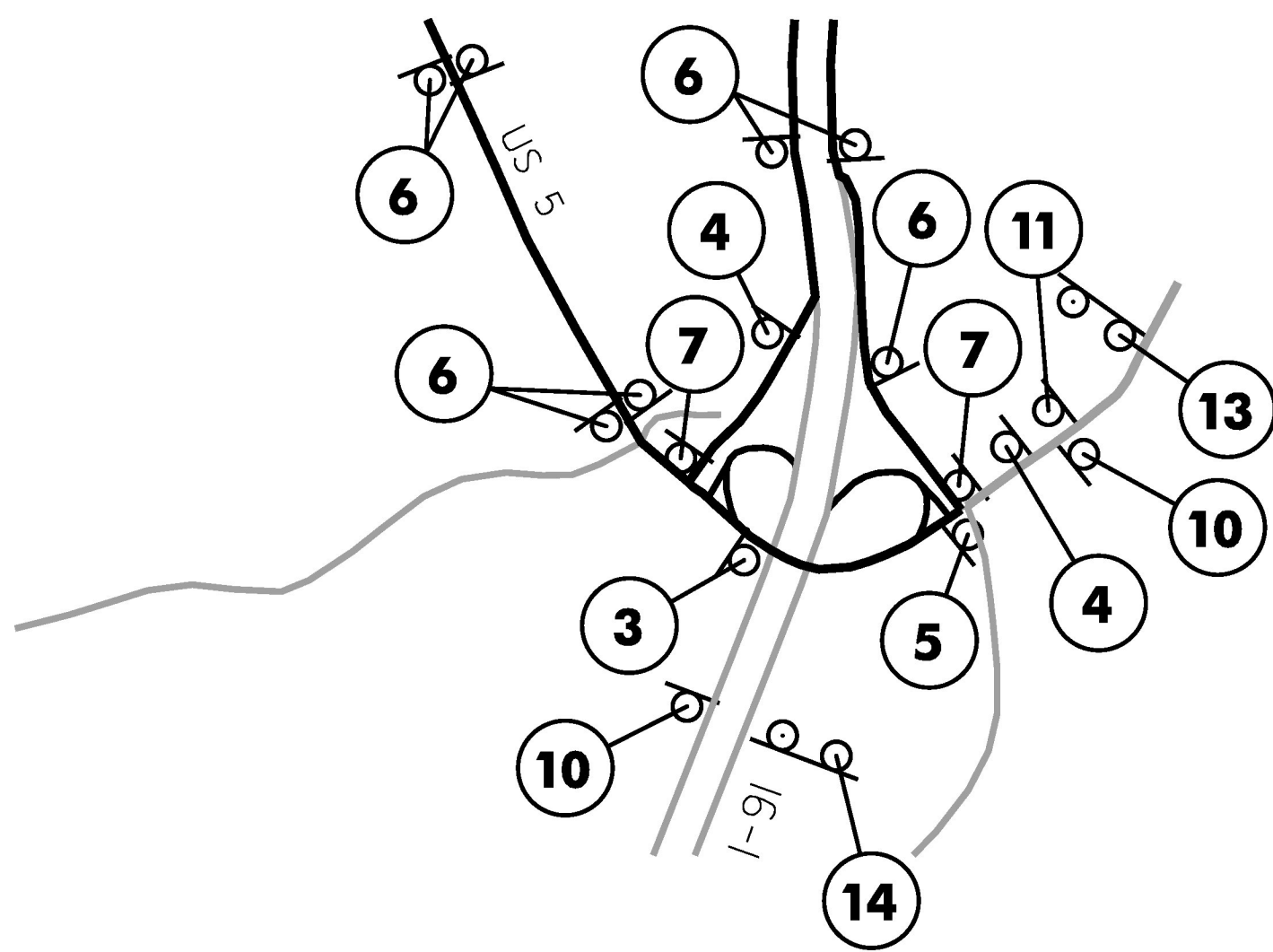
BICYCLE DETOUR MAP
NOT TO SCALE



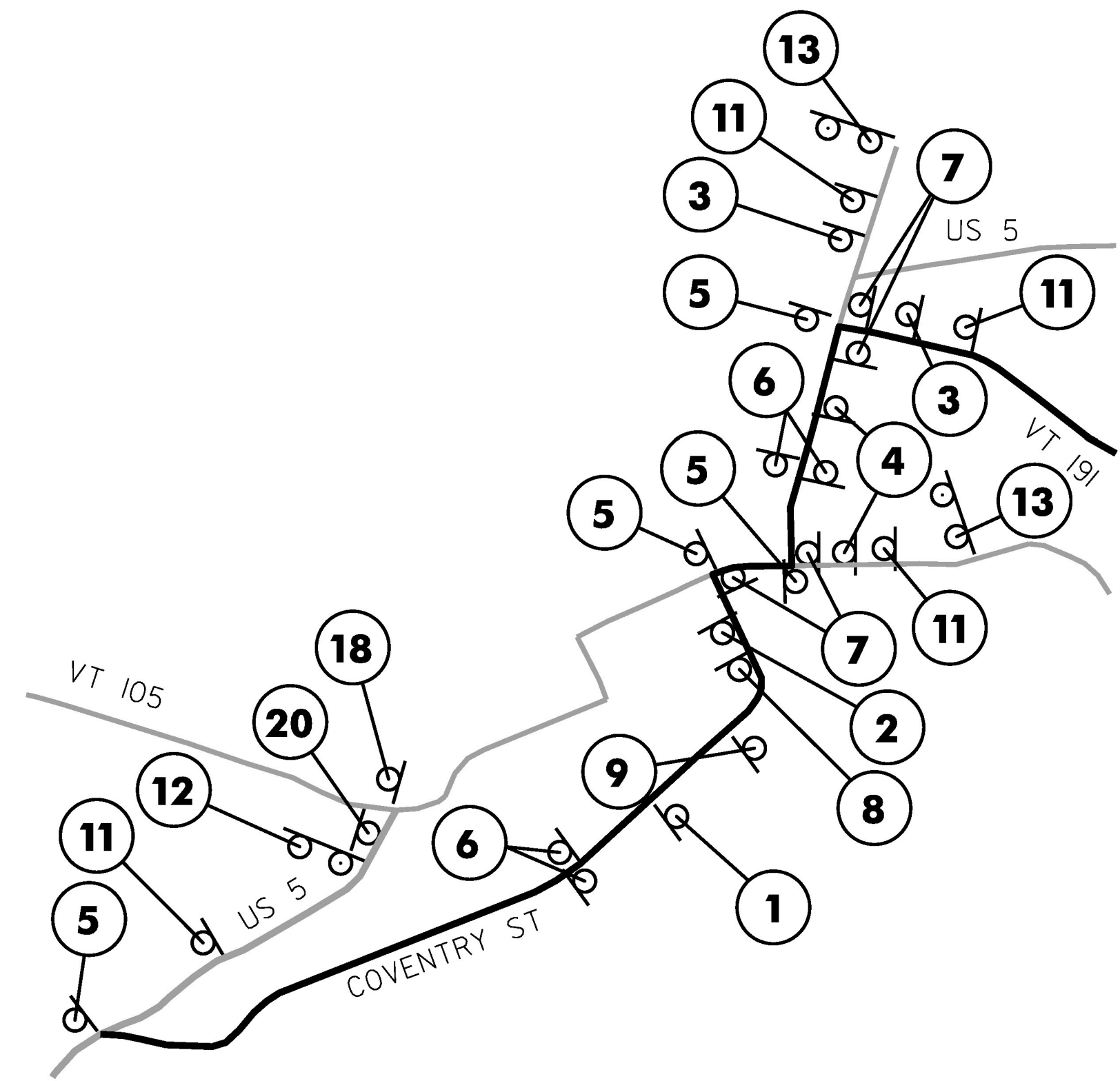
INSET A - VT 14 & US 5
NOT TO SCALE



INSET C - EXIT 27
NOT TO SCALE

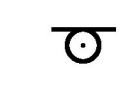




INSET B - EXIT 26
NOT TO SCALE



INSET D - COVENTRY ST & US 5
NOT TO SCALE

LEGEND:

-  SIGN ASSEMBLY
-  SIGN ASSEMBLY INDICATOR
-  DETOUR ROUTE

PROJECT NAME: COVENTRY	PLOT DATE: 15-FEB-2017
PROJECT NUMBER: STP 0113(66)	DRAWN BY: S. ZWICK
FILE NAME: d:\0c14\detour.dgn	CHECKED BY: C. LEACH
PROJECT LEADER: K. UPMAL	SHEET 27 OF 29
DESIGNED BY: S. ZWICK	
TRAFFIC CONTROL SHEET 2	