

CLEARING AND GRUBBING (ACRE)  
 STA 174+50 TO STA 178+18 LT

TEMPORARY TRAFFIC BARRIER  
 STA 174+50 RT TO STA 179+50 RT

SPECIAL PROVISION (SHOTCRETE)  
 STA 175+34 LT TO STA 175+44 LT  
 STA 175+50 LT TO STA 175+90 LT  
 STA 176+10 LT TO STA 176+60 LT

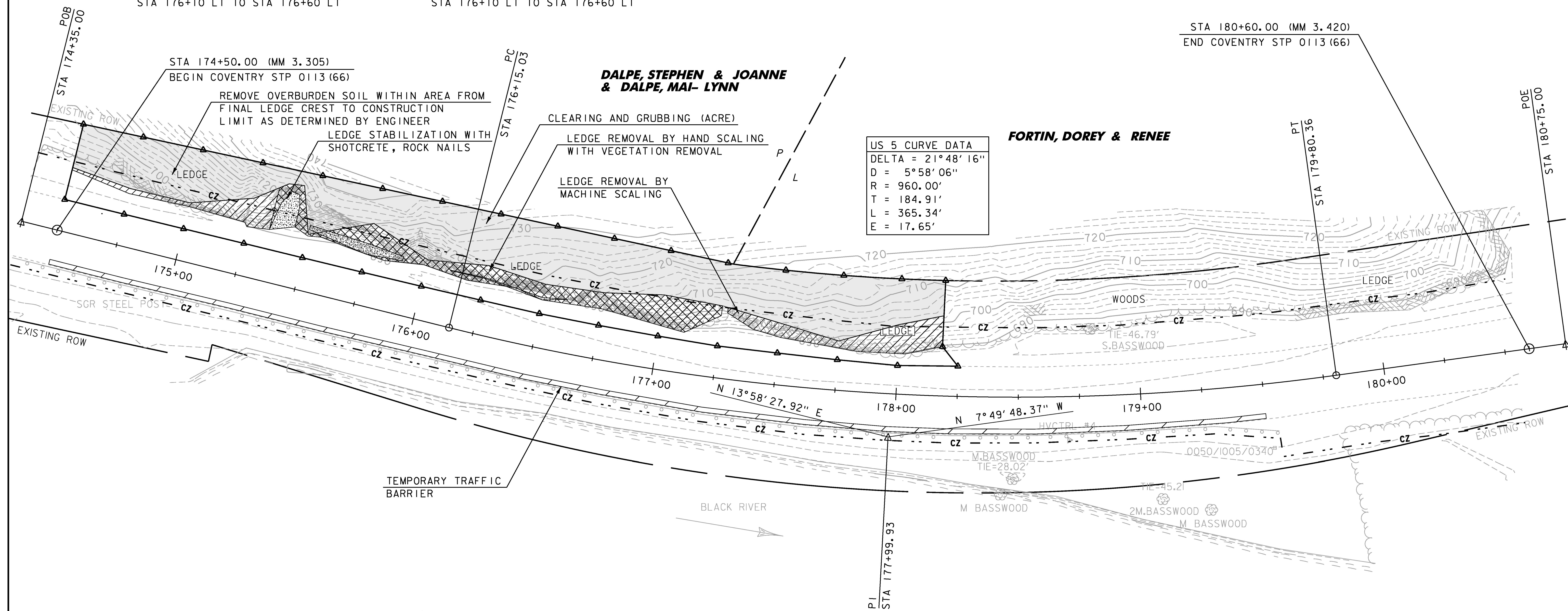
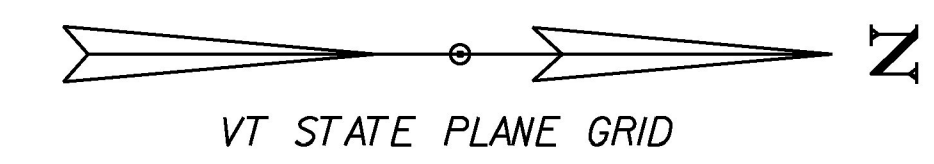
SPECIAL PROVISION (MACHINE SCALING)  
 STA 174+50 LT TO STA 175+34 LT  
 STA 177+28 LT TO STA 178+18 LT

SPECIAL PROVISION (ROCK DOWELS)  
 STA 175+50 LT TO STA 175+90 LT  
 STA 176+10 LT TO STA 177+00 LT

SPECIAL PROVISION (ROCK NAIL FOR SHOTCRETE)  
 STA 175+34 LT TO STA 175+44 LT  
 STA 175+50 LT TO STA 175+90 LT  
 STA 176+10 LT TO STA 176+60 LT

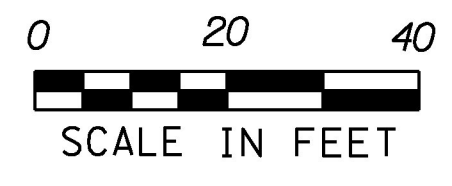
SPECIAL PROVISION (HAND SCALING WITH VEGETATION REMOVAL)  
 STA 175+35 LT TO STA 177+28 LT

SPECIAL PROVISION (SHEAR KEYS)  
 STA 175+45 LT TO STA 175+50 LT  
 STA 176+25 LT  
 STA 176+73 LT TO STA 176+75 LT



US 5 CURVE DATA	
DELTA =	21°48'16"
D =	5°58'06"
R =	960.00'
T =	184.91'
L =	365.34'
E =	17.65'

LEGEND	
HAND SCALING AND VEGETATION REMOVAL	
MACHINE SCALING	
CLEARING AND GRUBBING WITH OVERBURDEN	
LEDGE STABILIZATION	
TEMPORARY TRAFFIC BARRIER	



PROJECT NAME:	COVENTRY
PROJECT NUMBER:	STP 0113(66)
FILE NAME: di0c114bdr.dgn	PLOT DATE: 15-FEB-2017
PROJECT LEADER: K. UPMAL	DRAWN BY: S. ZWICK
DESIGNED BY: S. ZWICK	CHECKED BY: C. LEACH
PLAN SHEET	SHEET 10 OF 29