

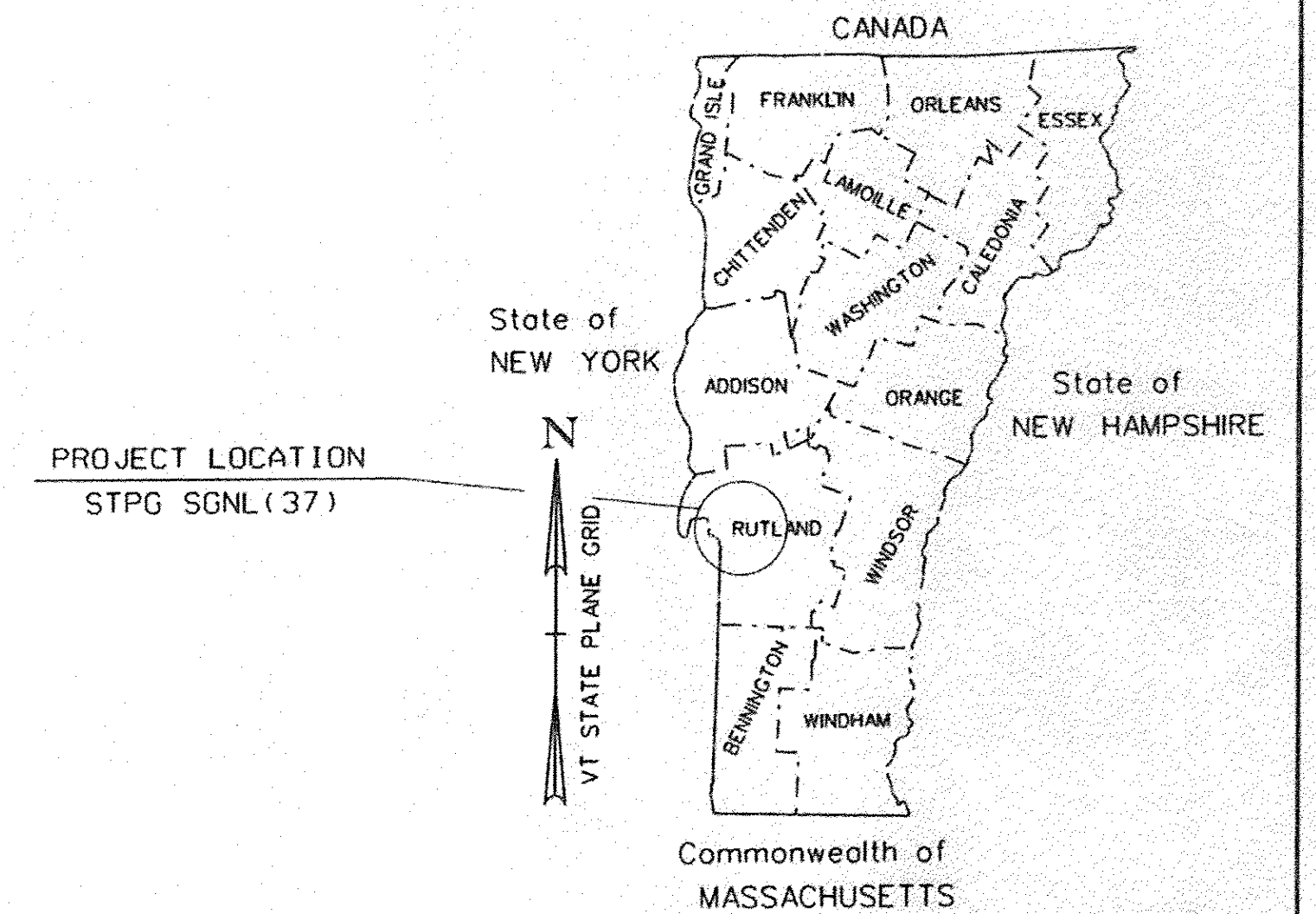

INDEX OF SHEETS

- 1. TITLE SHEET
- 2. QUANTITY SHEET
- 3-4. TRAFFIC SIGNAL SHEETS

STANDARDS

E-100	CONSTRUCTION APPROACH SIGNS	01/02/2004
E-100A	SIDE ROAD CONSTRUCTION APPROACH SIGNS	01/02/2004
E-102	CONSTRUCTION SIGN DETAILS	06/30/2003
E-110	MAJOR MAINTENANCE OPERATION LANE CLOSURE	08/08/1995
E-111	MINOR MAINTENANCE OPERATIONS	03/11/1997
E-171A	TRAFFIC CONTROL SIGNALS GENERAL NOTES AND DETAILS	08/09/1995
E-171B	TRAFFIC CONTROL SIGNALS MISC. DETAILS	08/09/1995

STATE OF VERMONT
AGENCY OF TRANSPORTATION



PROPOSED IMPROVEMENT
TOWNS OF CASTLETON AND RUTLAND
COUNTY OF RUTLAND
INTERSECTION OF VT 4A & VT 30
INTERSECTION OF BUSINESS 4 & VT 3 & TH 44

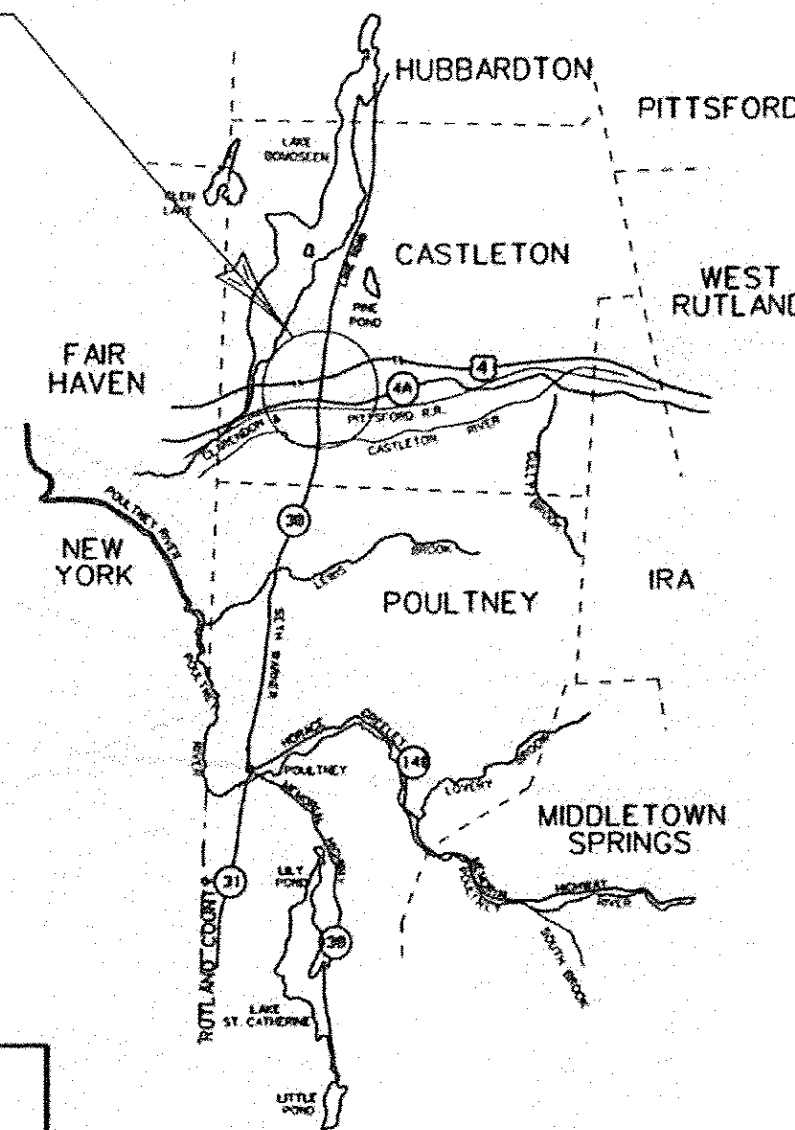
TOWN OF CASTLETON, AT THE INTERSECTION OF VT ROUTE 4A (MM 1.81) & VT ROUTE 30. THIS PROJECT CONSISTS OF ADDING A NEW SIGNAL CONTROLLER AT AN EXISTING TRAFFIC SIGNAL.

TOWN OF RUTLAND, AT THE INTERSECTION OF BUSINESS ROUTE 4 (MM 0.67) & VT ROUTE 3 & TH 44. THIS PROJECT CONSISTS OF ADDING A NEW CABINET WITH CONTROLLER AND NEW SIGNAL HEADS AT AN EXISTING TRAFFIC SIGNAL.

LENGTH OF ROADWAY - VT ROUTE 4A	500 FT	.09 MILES
LENGTH OF ROADWAY - BUSINESS ROUTE 4	500 FT	.09 MILES
TOTAL LENGTH OF ROADWAY	1000 FT	.18 MILES

RECORD PLANS	
CONTRACTOR:	EAST COAST SIGNALS, INC. - DEERFIELD, NH
RESIDENT ENGINEER:	MICHELLE ERICKSON
CONSTRUCTION BEGAN:	JUNE 27, 2011
CONSTRUCTION COMPLETE:	JULY 13, 2011
RECORD PLANS BY:	MICHELLE ERICKSON
I HEREBY CERTIFY THAT ALL THE CONSTRUCTION REQUIRED BY THIS SET OF DRAWINGS HAS BEEN ACCOMPLISHED AS INDICATED HEREIN.	
BY:	<i>Michelle Erickson</i> RESIDENT ENGINEER
DATE:	02-23-2012
NOTE: Any further information concerning final quantities, amounts or other details relative to this project may be found at Central Files in the electronic archives.	

VT ROUTE 4A / VT ROUTE 30

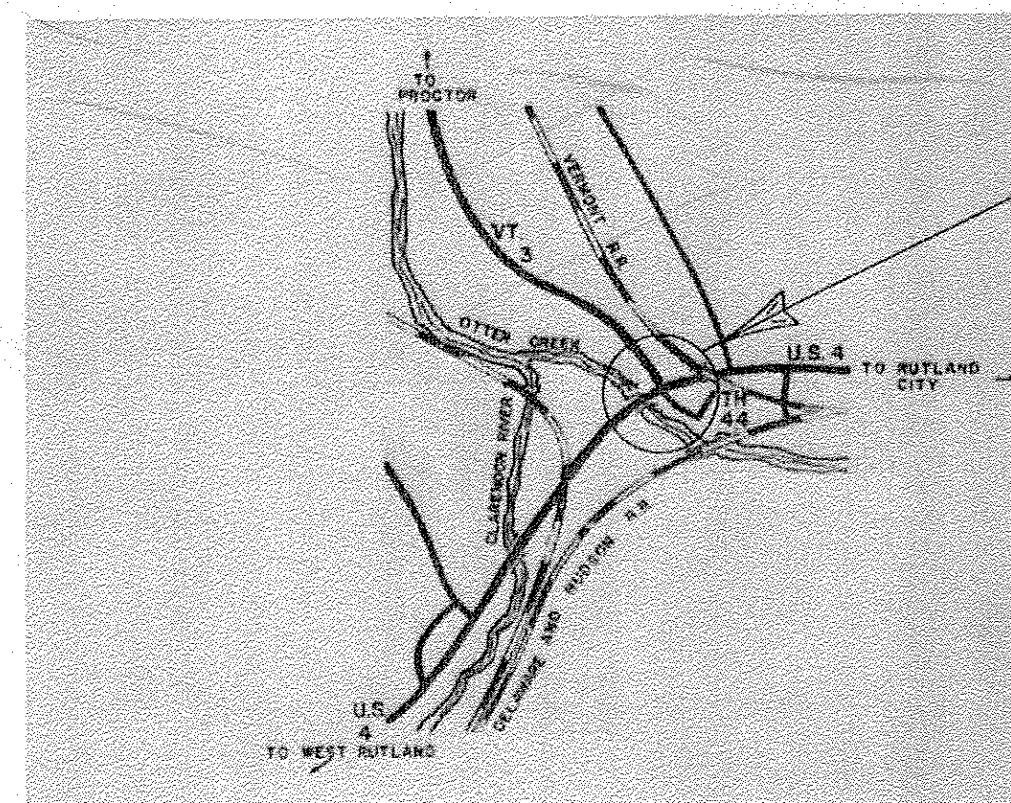


N.T.S.

SURVEYED BY : N/A
SURVEYED DATE : N/A

DATUM
VERTICAL N/A
HORIZONTAL N/A

BUSINESS ROUTE 4 / VT ROUTE 3 / TH 44



THESE PLANS ARE SUBJECT TO SUCH ENGINEERING CHANGES AS MAY BE REQUIRED BY THE FEDERAL HIGHWAY ADMINISTRATION OR THE DIRECTOR OF PROGRAM DEVELOPMENT.

CONSTRUCTION IS TO BE CARRIED ON IN ACCORDANCE WITH THESE PLANS AND THE STANDARD SPECIFICATIONS FOR CONSTRUCTION DATED 2006, AS APPROVED BY THE FEDERAL HIGHWAY ADMINISTRATION ON JUNE 15, 2006 FOR USE ON THIS PROJECT, INCLUDING ALL SUBSEQUENT REVISIONS AND SUCH REVISED SPECIFICATIONS AND SPECIAL PROVISIONS AS ARE INCORPORATED IN THESE PLANS.

DIRECTOR OF PROGRAM DEVELOPMENT	
APPROVED <i>Richard Johnson</i>	DATE 1-18-11
PROJECT MANAGER : B. NYQUIST	
PROJECT NAME : CASTLETON - RUTLAND TOWN	
PROJECT NUMBER : STPG SGNL (37)	
SHEET 1 OF 4 SHEETS	

CONVENTIONAL SYMBOLS	
COUNTY LINE	
TOWN LINE	
LIMITS OF ACCESS	
POINT OF ACCESS	
FENCE LINE	
STONE WALL	
TRAVELED WAY	
GUARD RAIL	
RAILROAD	
SURVEY LINE	
CULVERT	
POWER POLE	
TELEPHONE POLE	
TREES	
CONTROL OF ACCESS	
PROPERTY LINE	
R.O.W. TAKING LINE	
SLOPE RIGHTS	
TOP OF CUT	
TOE OF SLOPE	