

REMOVING SIGNS

STA 392+16.30 RT (I)
 STA 329+20.35 RT (I)
 STA 393+38.55 RT (I)
 STA 393+68.95 LT (I)
 STA 394+13.60 LT (I)
 STA 395+63.73 LT (I)

TRAFFIC SIGNS, TYPE A

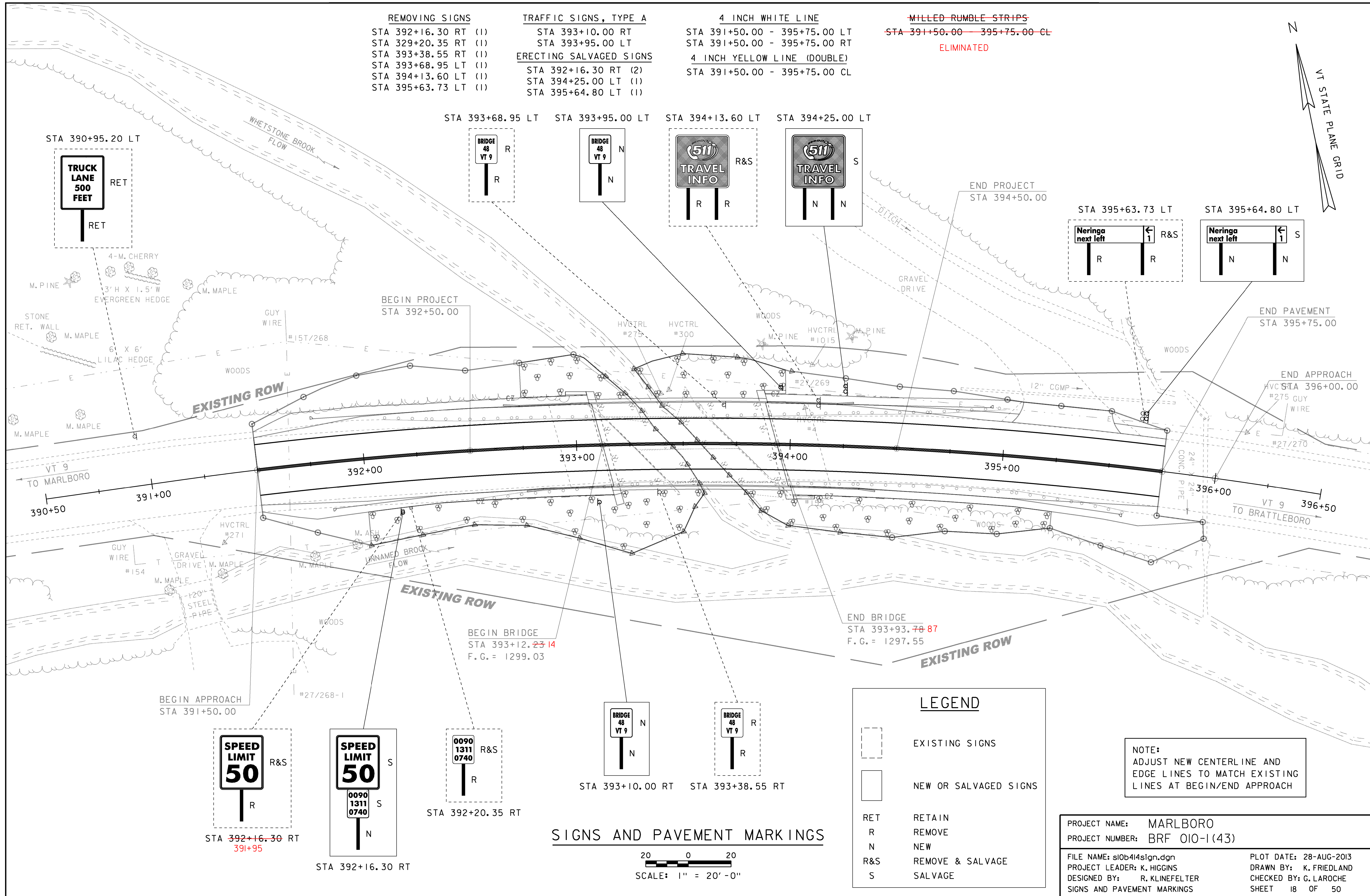
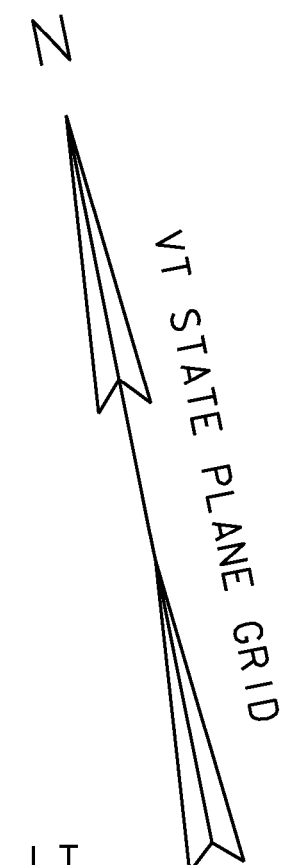
STA 393+10.00 RT
 STA 393+95.00 LT
ERECTING SALVAGED SIGNS
 STA 392+16.30 RT (2)
 STA 394+25.00 LT (I)
 STA 395+64.80 LT (I)

4 INCH WHITE LINE

STA 391+50.00 - 395+75.00 LT
 STA 391+50.00 - 395+75.00 RT
4 INCH YELLOW LINE (DOUBLE)
 STA 391+50.00 - 395+75.00 CL

MILLED RUMBLE STRIPS

~~STA 391+50.00 - 395+75.00 CL~~
ELIMINATED



BEGIN PROJECT
 STA 392+50.00

END PROJECT
 STA 394+50.00

BEGIN BRIDGE
 STA 393+12.23-14
 F.G. = 1299.03

END BRIDGE
 STA 393+93.78-87
 F.G. = 1297.55

END PAVEMENT
 STA 395+75.00

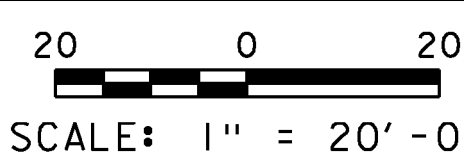
END APPROACH
 STA 396+00.00

LEGEND

- EXISTING SIGNS
- NEW OR SALVAGED SIGNS
- RET RETAIN
- R REMOVE
- N NEW
- R&S REMOVE & SALVAGE
- S SALVAGE

NOTE:
 ADJUST NEW CENTERLINE AND
 EDGE LINES TO MATCH EXISTING
 LINES AT BEGIN/END APPROACH

SIGNS AND PAVEMENT MARKINGS



PROJECT NAME: MARLBORO
 PROJECT NUMBER: BRF 010-1(43)
 FILE NAME: s10b414sign.dgn
 PROJECT LEADER: K. HIGGINS
 DESIGNED BY: R. KLINEFELTER
 SIGNS AND PAVEMENT MARKINGS
 PLOT DATE: 28-AUG-2013
 DRAWN BY: K. FRIEDLAND
 CHECKED BY: G. LAROCHE
 SHEET 18 OF 50