










DIRECTION	MILEPOINT	LOCATION CODE (SHEET 2)	SIGN CODE	WIDTH (IN)	HEIGHT (IN)	SHEETING REMARKS	SIGN LEGEND	NEW SIGNS		EXISTING SIGNS				EXIST POST		NUMBER OF NEW POSTS	SQUARE STEEL (IN)			TUBULAR STEEL Ø (IN)				SIGN FRAME REQUIRED	REMARKS	SIGN DETAIL LOCATION			
								"A"	"B"	RETAIN	SALVAGE FROM	SALVAGE TO	REMOVE	RETAIN	REMOVE		1.75	2.00	2.50	FOUNDATION	3.0	3.50	4.00			5.00	SHSM	PROJECT SHEET #	STANDARD SHEET #
																	(LB / FT)				(LB / FT)								
<b>WOODFORD WB</b>							FY-FLUORESCENT YELLOW FYG-FLUORESCENT YELLOW GREEN															"SHSM"-STANDARD HIGHWAY SIGNS AND MARKINGS							
WB	6.868	F	W1-4L	30	30			6.25										X						INSTALL 250 FEET WEST OF EXISTING LEFT REVERSE CURVE ASSEMBLY.	X				
		F	W13-1	18	18			2.25																	X	INSTALLED 40 MPH			
WB	6.825	F	S3-1	36	36	FYG		9.00										X						INSTALL 200 FEET IN ADVANCE OF EXISTING HIDDEN DRIVE RIGHT ASSEMBLY.	X				
WB	6.799	F	S3-1	30	30		SCHOOL BUS STOP AHEAD																						
WB	6.787	F	VW-054R	30	30		HIDDEN DRIVE RIGHT																						
		F	VW-054R	30	30		 0090 0217 0680	6.25											X								R/S MM 8		
WB	6.329	F	VW-133R	30	30		HIDDEN DRIVES RIGHT			1									X										
WB	6.200	F	S3-1	30	30																								
		F	S3-1	36	36	FYG	 0090 0217 0620	9.00																		X	R/S MM		
WB	5.825	F	S3-1	30	30																								
		F	S3-1	36	36	FYG		9.00																		X			
WB	5.573	F	VD-062B	72	16		BUSINESS SIGN			1																			
WB	5.403	F	VD-062C	74.75	16		BUSINESS SIGN				1	1	1																
		F	VD-062BC	74.75	16		 0090 0217 0536				1	1	1																
WB	5.360	F	VW-054R	30	30		HIDDEN DRIVE RIGHT																						
<b>SIGN SUMMARY SHEET</b>							<b>SHEET TOTALS</b>	41.75	0.00	2	<del>5</del> 2	<del>5</del> 2	<del>10</del> 7	0	0	10	150	0	0.0	0.0	0.0	0.0	0.0	PROJECT NAME: <b>WOODFORD-MARLBORO</b> PROJECT NUMBER: <b>STPG SIGN(35)</b>					
VERMONT AGENCY OF TRANSPORTATION							<b>TOWN DIRECTIONAL TOTALS</b>	260.8	0.0	9.0	4.0	4.0	60	0.0	0.0	48	720.0	0		0.0				FILE NAME: <b>10B336</b> PLOT DATE: <b>4/10/2012</b> PROJECT MANAGER: <b>A. GAMBLE</b> DRAWN BY: <b>J. KELLY</b> DESIGNED BY: <b>J. KELLY</b> CHECKED BY: <b>A. GAMBLE</b> WOODFORD WB SHEET 3 SHEET <b>23</b> OF <b>80</b>					