


STATE OF VERMONT AGENCY OF TRANSPORTATION



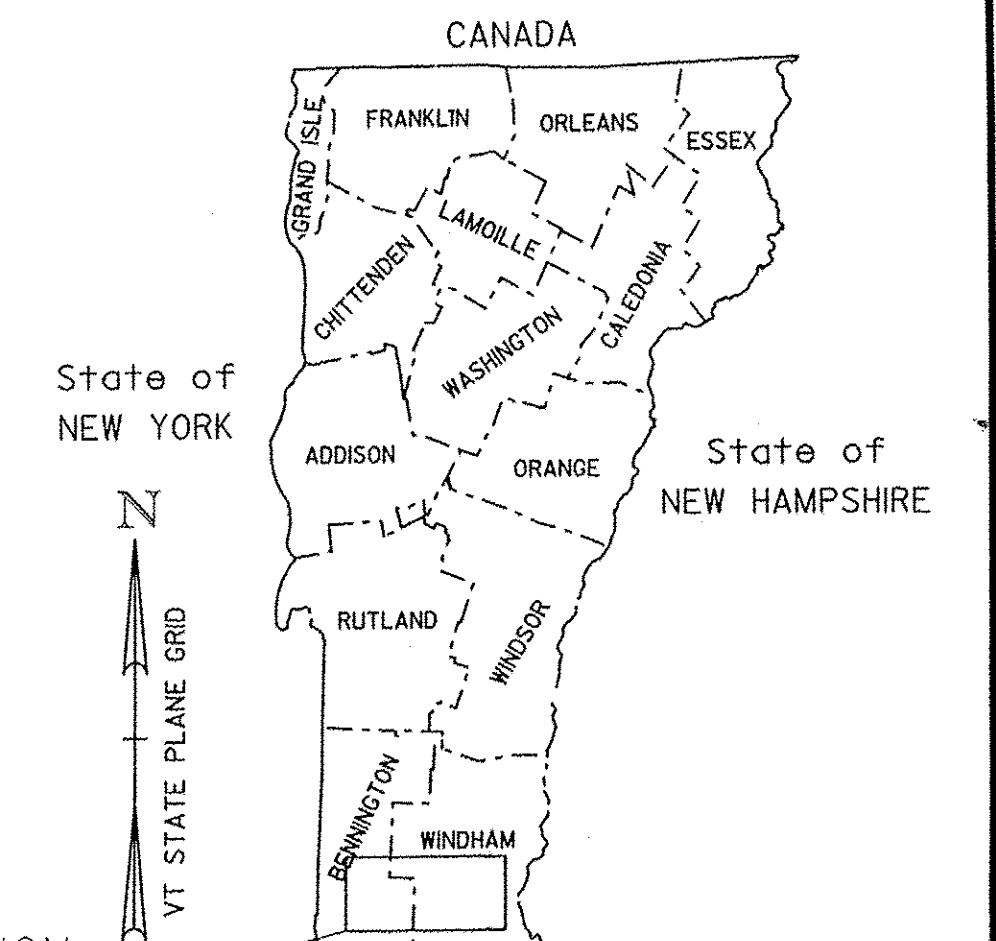
PROPOSED IMPROVEMENT TOWNS OF WOODFORD, SEARSBURG, WILMINGTON AND MARLBORO COUNTIES OF BENNINGTON AND WINDHAM VERMONT ROUTE 9 (PRINCIPAL ARTERIAL - NHS)

SOUTHERN REGION SIGN REPLACEMENT - 30.577 MILES:
WOODFORD MP 0.000-9.575, SEARSBURG MP 0.000-5.538,
WILMINGTON MP 0.000-7.160, MARLBORO MP 0.000-8.304

LENGTH OF ROADWAY = 30.577 MILES
LENGTH OF PROJECT = 30.577 MILES

WORK TO BE PERFORMED UNDER THIS PROJECT INCLUDES THE REMOVAL OF EXISTING SIGNS AND POSTS
AND THE INSTALLATION OF NEW SIGNS, SIGN POSTS AND OTHER RELATED HIGHWAY ITEMS.

INDEX OF SHEETS AND STANDARDS
SEE SHEET 2



PROJECT LOCATION
WOODFORD-MARLBORO
STPG SIGN(35)
Commonwealth of MASSACHUSETTS
NOT TO SCALE

RECORD PLANS	
CONTRACTOR:	EMI GUIDE RAUL, LLC - SCHENECTADY, NY
RESIDENT ENGINEER:	FRED ROSS
CONSTRUCTION BEGAN:	AUGUST 13, 2012
CONSTRUCTION COMPLETE:	OCTOBER 12, 2012
RECORD PLANS BY:	FRED ROSS & JENNA HYDE
I HEREBY CERTIFY THAT ALL THE CONSTRUCTION REQUIRED BY THIS SET OF DRAWINGS HAS BEEN ACCOMPLISHED AS INDICATED HEREIN.	
BY:	<i>[Signature]</i> RESIDENT ENGINEER
DATE:	1-4-13
NOTE: Any further information concerning final quantities, amounts or other details relative to this project may be found at Central Files in the electronic archives.	

QUALITY ASSURANCE PROGRAM: LEVEL 3

CONVENTIONAL SYMBOLS

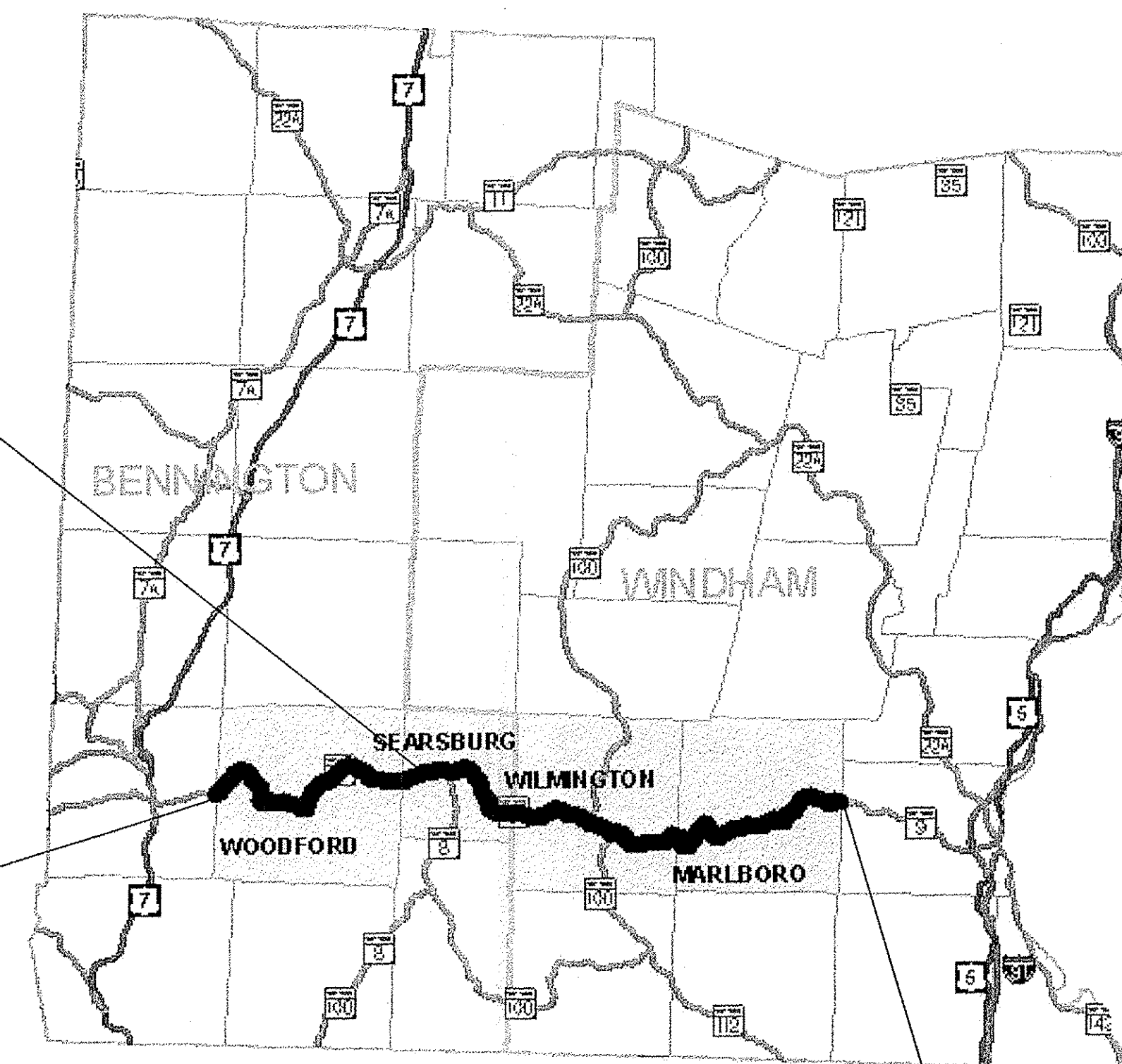
COUNTY LINE	
TOWN LINE	
LIMITS OF ACCESS	
POINT OF ACCESS	
FENCE LINE	
STONE WALL	
TRAVELED WAY	
GUARD RAIL	
RAILROAD	
SURVEY LINE	
CULVERT	
POWER POLE	
TELEPHONE POLE	
TREES	
CONTROL OF ACCESS	
PROPERTY LINE	
R.O.W. TAKING LINE	
SLOPE RIGHTS	
TOP OF CUT	
TOE OF SLOPE	

SURVEYED BY : N/A
SURVEYED DATE : N/A

DATUM
VERTICAL N/A
HORIZONTAL N/A

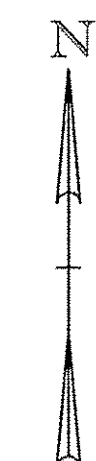
WOODFORD-MARLBORO VT-9

BEGIN
WOODFORD MP 0.000



END
MARLBORO MP 8.304

NOT TO SCALE



THESE PLANS ARE SUBJECT TO SUCH ENGINEERING CHANGES AS MAY BE REQUIRED BY THE FEDERAL HIGHWAY ADMINISTRATION OR THE DIRECTOR OF PROGRAM DEVELOPMENT.
CONSTRUCTION IS TO BE CARRIED ON IN ACCORDANCE WITH THESE PLANS AND THE STANDARD SPECIFICATIONS FOR CONSTRUCTION DATED 2011, AS APPROVED BY THE FEDERAL HIGHWAY ADMINISTRATION ON JULY 20, 2011 FOR USE ON THIS PROJECT, INCLUDING ALL SUBSEQUENT REVISIONS AND SUCH REVISED SPECIFICATIONS AND SPECIAL PROVISIONS AS ARE INCORPORATED IN THESE PLANS.

DIRECTOR OF PROGRAM DEVELOPMENT	
APPROVED <i>[Signature]</i>	DATE 4/12/12
PROJECT MANAGER :	AMY GAMBLE
PROJECT NAME :	WOODFORD-MARLBORO
PROJECT NUMBER :	STPG SIGN (35)
SHEET 1	OF 80 SHEETS