

STEEL BEAM GUARDRAIL, GALVANIZED W/8 FEET POSTS
STA. 83+79 TO 88+79, LT

ANCHOR FOR STEEL BEAM RAIL
STA. 83+79, LT
STA. 88+79, LT

REMOVAL AND DISPOSAL OF GUARDRAIL
STA. 83+78.5 TO 88+80, LT

24 INCH STOP BAR
STA. 88+32, RT (OLD ROUTE 116 TH-35)

LETTER OR SYMBOL
STA. 88+32, RT "STOP" (OLD ROUTE 116 TH-35)

DURABLE 4 INCH WHITE LINE
(ALL LINES WILL INCLUDE EDGE LINE BREAKS AND RADI FOR SIDE ROADS)
STA. 83+50 TO 89+50, SOLID LT & RT

DURABLE 4 INCH YELLOW LINE
(ALL LINES WILL INCLUDE C BREAKS FOR SIDE ROADS)
STA. 83+50 TO 89+50, SOLID LT & RT
STA. 88+32, DOUBLE SOLID RT (OLD ROUTE 116 TH-35)

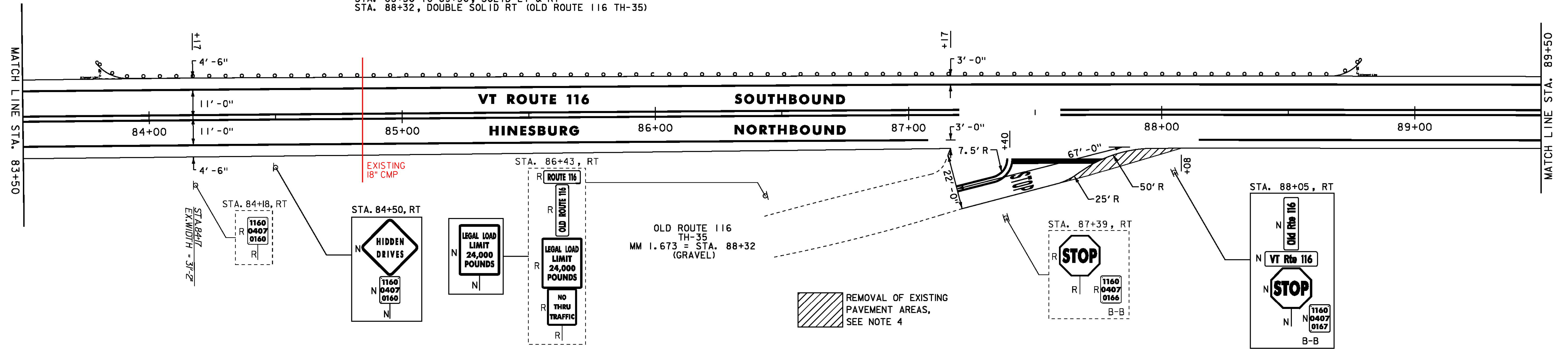
TEMPORARY 4 INCH WHITE LINE, PAINT
(ALL LINES WILL INCLUDE EDGE LINE BREAKS AND RADI FOR SIDE ROADS)
STA. 83+50 TO 89+50, SOLID LT & RT

TEMPORARY 4 INCH YELLOW LINE, PAINT
(ALL LINES WILL INCLUDE C BREAKS FOR SIDE ROADS)
STA. 83+50 TO 89+50, SOLID LT & RT
STA. 88+32, DOUBLE SOLID RT (OLD ROUTE 116 TH-35)

TEMPORARY 24 INCH STOP BAR
STA. 88+32, RT (OLD ROUTE 116 TH-35)

REMOVING SIGNS
AS SHOWN - 7

TEMPORARY LETTER OR SYMBOL
STA. 88+32, RT "STOP" (OLD ROUTE 116 TH-35)



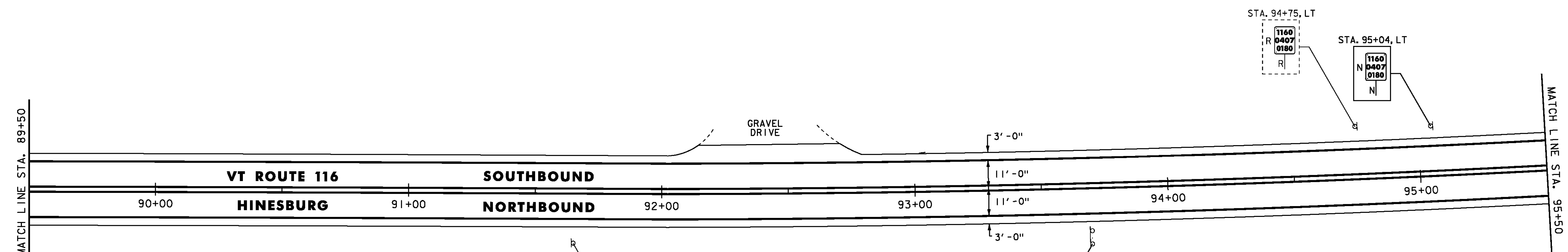
DURABLE 4 INCH WHITE LINE
(ALL LINES WILL INCLUDE EDGE LINE BREAKS AND RADI FOR SIDE ROADS)
STA. 89+50 TO 95+50, SOLID LT & RT

DURABLE 4 INCH YELLOW LINE
(ALL LINES WILL INCLUDE C BREAKS FOR SIDE ROADS)
STA. 89+50 TO 95+50, SOLID LT & RT

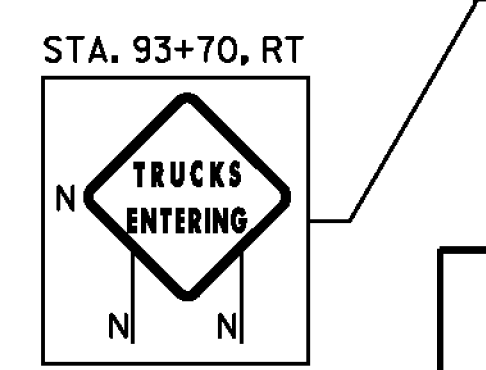
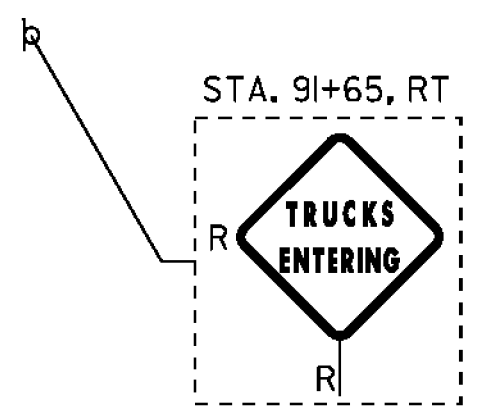
TEMPORARY 4 INCH WHITE LINE, PAINT
(ALL LINES WILL INCLUDE EDGE LINE BREAKS AND RADI FOR SIDE ROADS)
STA. 89+50 TO 95+50, SOLID LT & RT

TEMPORARY 4 INCH YELLOW LINE, PAINT
(ALL LINES WILL INCLUDE C BREAKS FOR SIDE ROADS)
STA. 89+50 TO 95+50, SOLID LT & RT

REMOVING SIGNS
AS SHOWN - 2



- NOTES:
- FOR LEGENDS, SEE SHEET 21.
 - ALL EXISTING SIGNS NOT SHOWN SHALL BE RETAINED.
 - SEE QUANTITY SHEETS FOR DURABLE PAVEMENT MARKING OPTIONS.
 - REMOVE 4 INCHES OF EXISTING PAVEMENT AS SHOWN. PAYMENT TO BE MADE UNDER ITEM 203.15 - COMMON EXCAVATION. IF LESS THAN 4 INCHES OF PAVEMENT IS ENCOUNTERED, REMOVAL OF SUBBASE SHALL BE PAID UNDER ITEM 203.15 - COMMON EXCAVATION. REPLACE WITH 4 INCHES OF ITEM 651.35 - TOPSOIL, 651.15 - SEED, 651.18 - FERTILIZER, 651.20 - AGRICULTURAL LIMESTONE AND 653.20 - TEMPORARY EROSION MATTING. ESTIMATED QUANTITIES OF ALL THESE ITEMS HAVE BEEN INCLUDED FOR USE AS DIRECTED BY THE ENGINEER.



NOT TO SCALE

PROJECT LAYOUT SHEET #33



PROJECT NAME: STARKSBORO-HINESBURG	
PROJECT NUMBER: STP 2930(I)	
FILE NAME: p10b266.dgn	PLOT DATE: 28-NOV-2012
PROJECT LEADER: JLL	DRAWN BY: STANTEC
DESIGNED BY: STANTEC	CHECKED BY: MCF
IPARM FILE: p10b266133.i	SHEET 53 OF 119