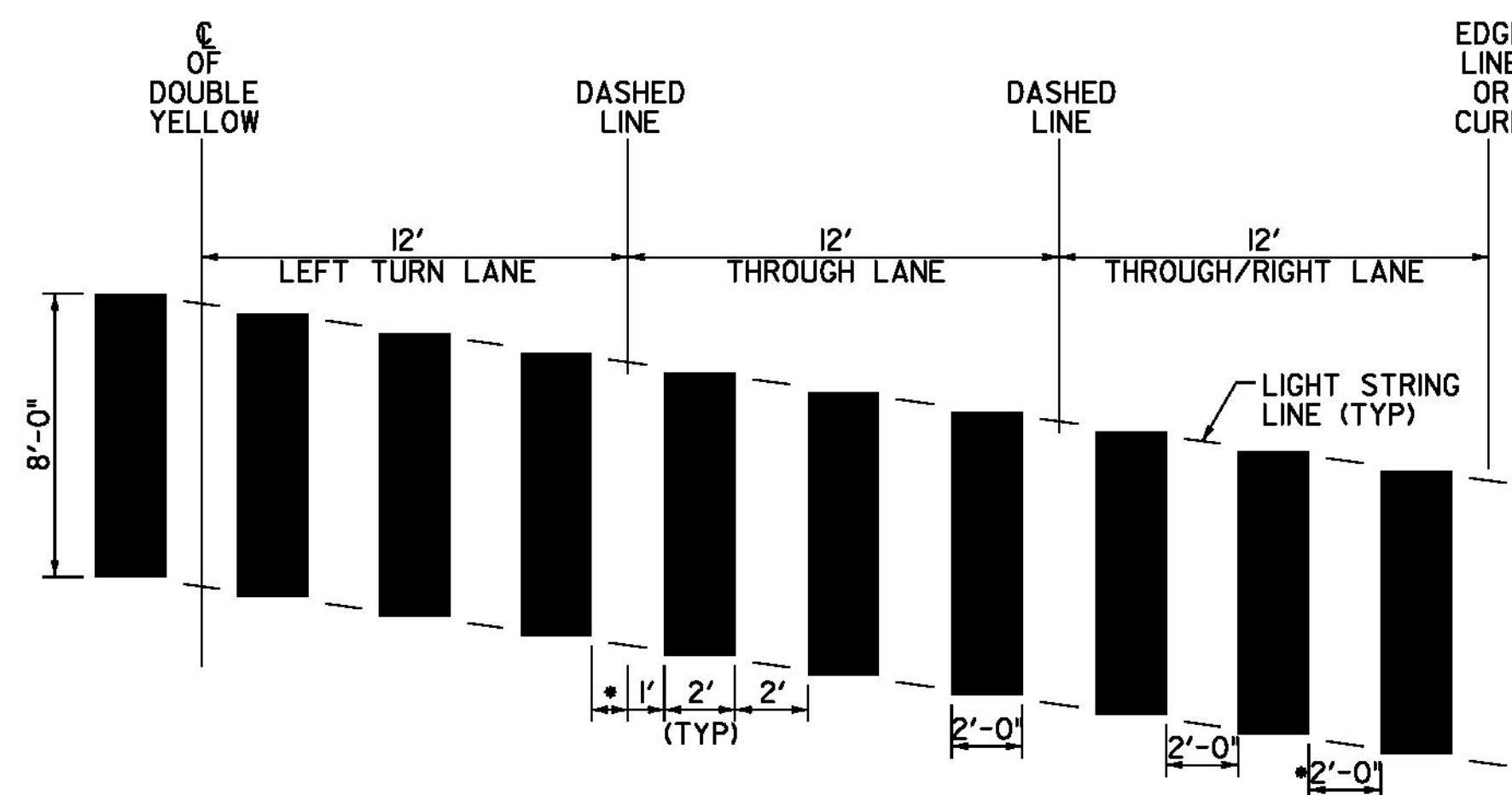
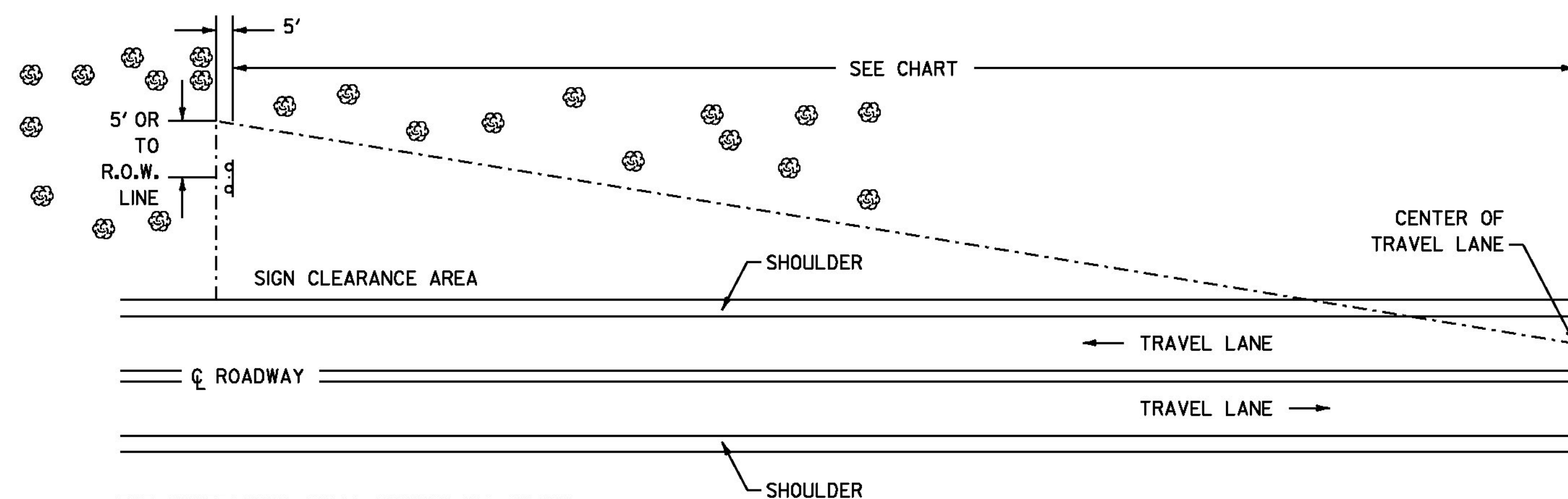


• ADJUST SPACING (12"-24") TO AVOID WHEEL PATHS
BLOCK PATTERN CROSSWALK DETAIL
 SEE LAYOUT SHEETS FOR LOCATIONS.
 ALL BLOCK PATTERN CROSS WALKS SHALL BE
 INSTALLED PARALLEL WITH WHEEL PATHS.



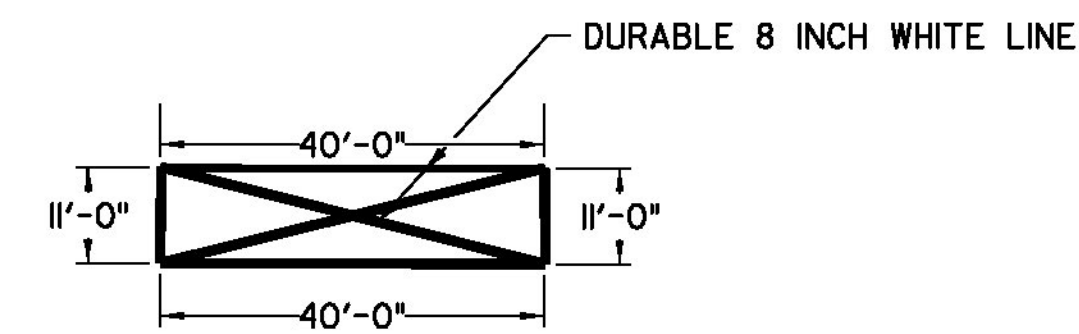
SKewed CROSSWALK PATTERN DETAIL
 • MAY VARY WITH 11' OR 12' LANE



THE CONTRACTOR SHALL REMOVE ALL WOODY STEMMED GROWTH INCLUDING BRUSH, SAPLINGS, TREE LIMBS GROWING WITHIN OR PROJECTING INTO THE CLEARANCE AREA AND DOWN TO GROUND LEVEL OR AT LEAST 10 FEET BELOW THE BOTTOM OF THE SIGN. PAYMENT WILL BE FOR THINNING AND TRIMMING FOR SIGNS, ITEM 201.31, AND PAID FOR PER EACH. NO CHEMICALS (POISONS OR DEFOLIANTS) ALLOWED.

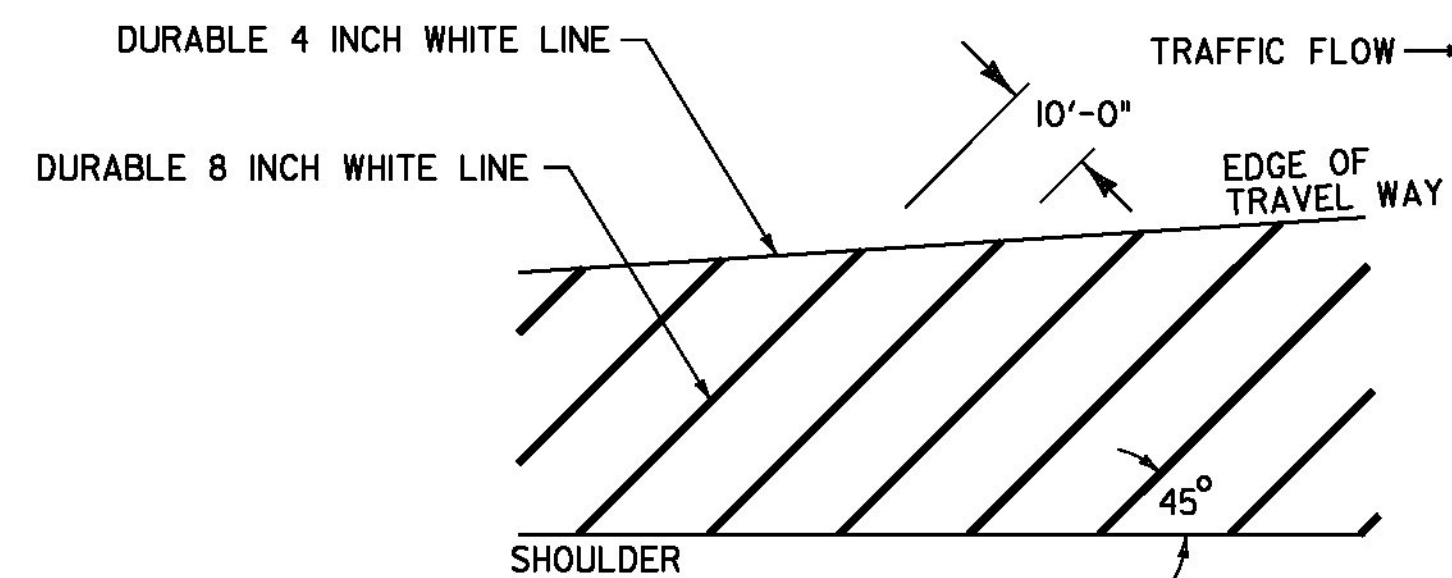
CLEARING LIMITS FOR SIGNS ON CONVENTIONAL ROADS

SIGN LOCATIONS:
 HINESBURG STA. 118+50, RT



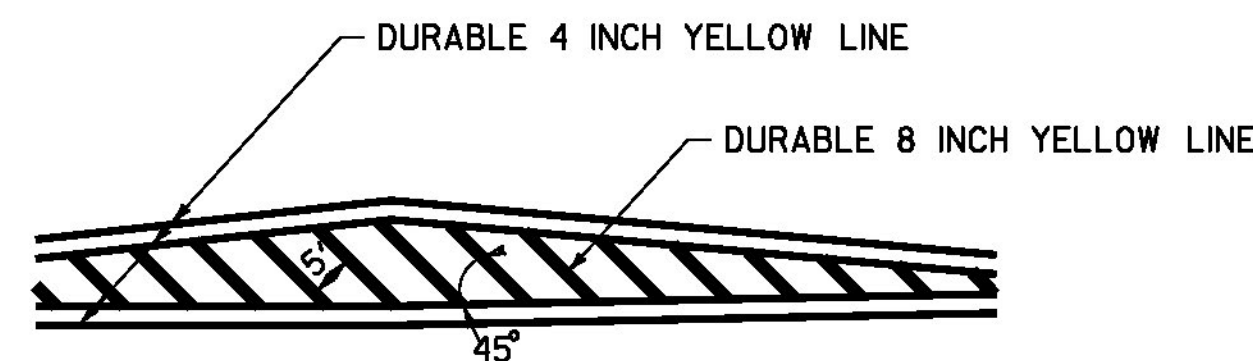
DO NOT BLOCK DRIVE DETAIL #1

HINESBURG STA. 238+65 TO 239+05, RT



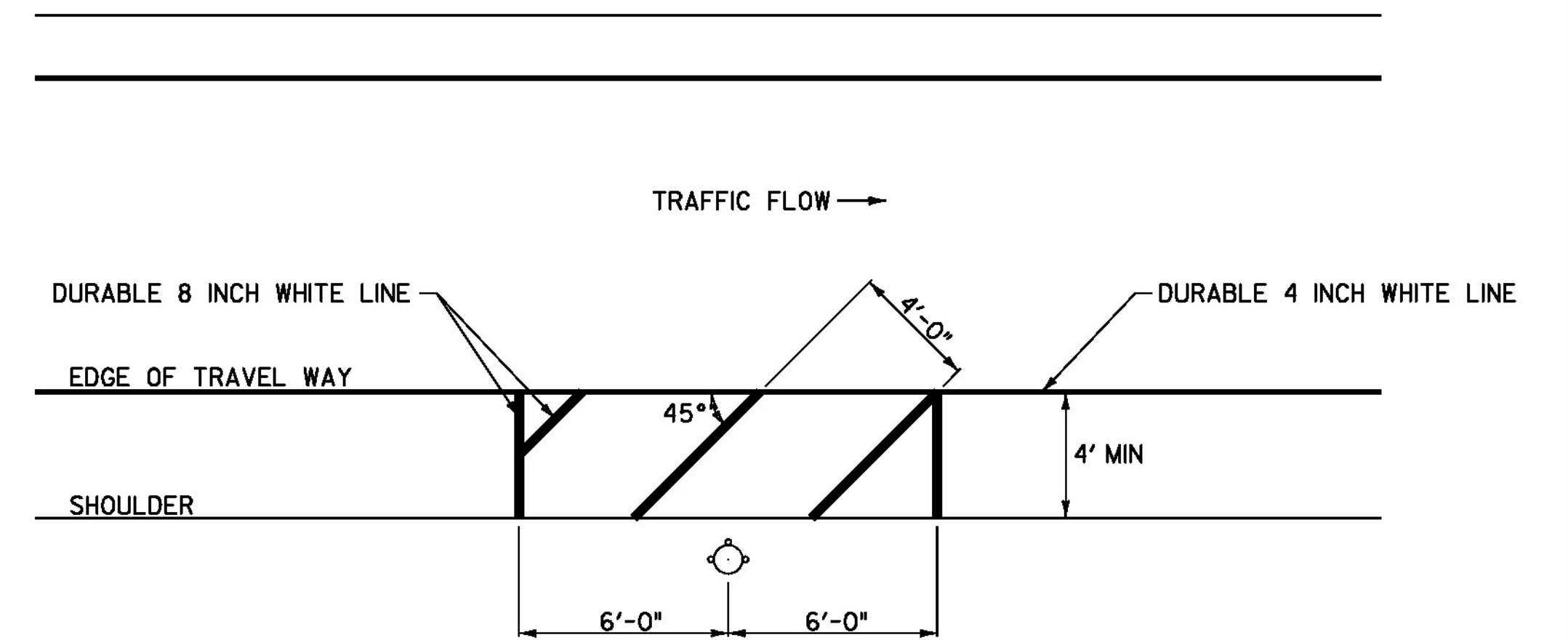
DO NOT BLOCK DRIVE DETAIL #2

HINESBURG STA. 46+30 TO 47+96, RT.



GORE MARKING DETAIL

SEE LAYOUT SHEETS FOR LOCATIONS

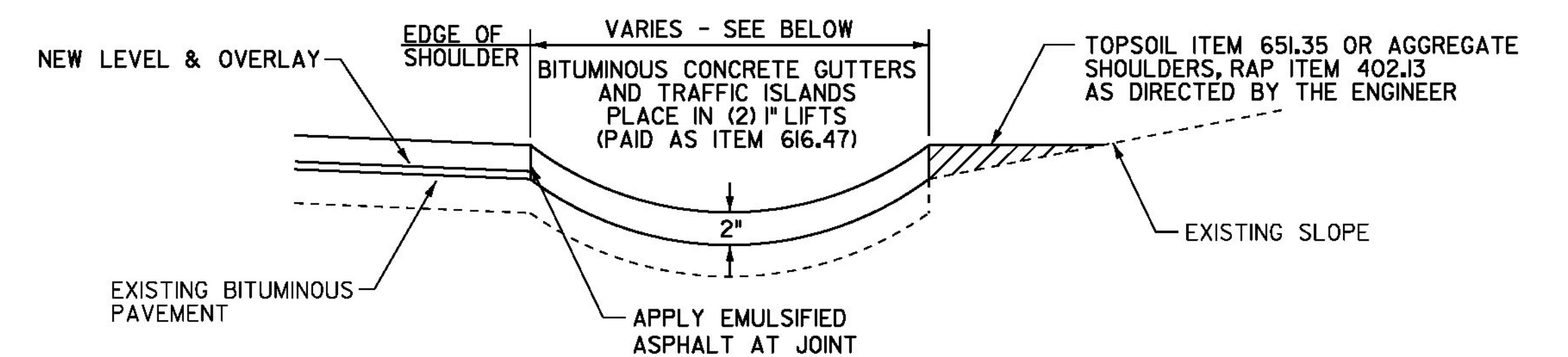


FIRE HYDRANT PAVEMENT MARKING DETAIL

HINESBURG STA. 234+56, LT

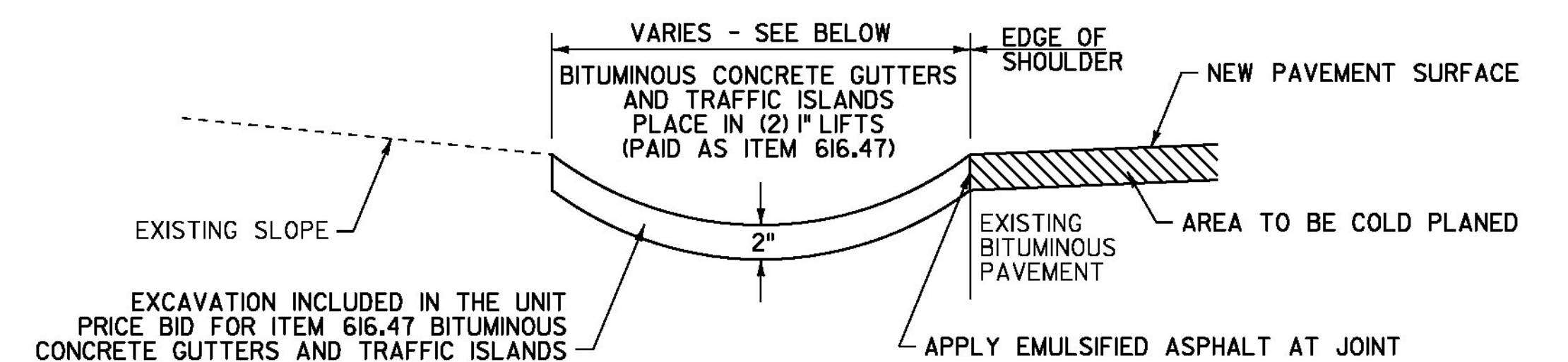
NOTE:

THE CONTRACTOR SHALL ADJUST THE PLACEMENT OF THE FIRE HYDRANT PAVEMENT MARKINGS TO MEET THE EXISTING SITE CONSTRAINTS AS DIRECTED BY THE ENGINEER.



BITUMINOUS CONCRETE GUTTER DETAIL - OVERLAY

STARBSBORO STA. 123+12 TO 123+85, LT (4' WIDE)



BITUMINOUS CONCRETE GUTTER DETAIL - COLD PLANE

STARBSBORO STA. 143+57 TO 143+68, LT (5' WIDE)

NOTE: ALL DURABLE MARKINGS DETAILED ON THIS SHEET ARE OPTION BID ITEMS.

NOT TO SCALE

MISCELLANEOUS DETAIL SHEET #2

PROJECT NAME: STARKSBORO-HINESBURG
 PROJECT NUMBER: STP 2930(1)

FILE NAME: p10b266.dgn
 PROJECT LEADER: JLL
 DESIGNED BY: STANTEC
 IPARM FILE: p10b266md02.i

PLOT DATE: 28-NOV-2012
 DRAWN BY: STANTEC
 CHECKED BY: MCF
 SHEET 19 OF 119

