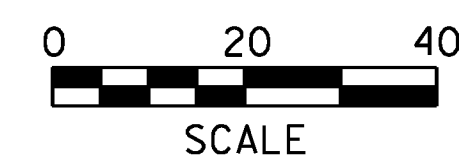
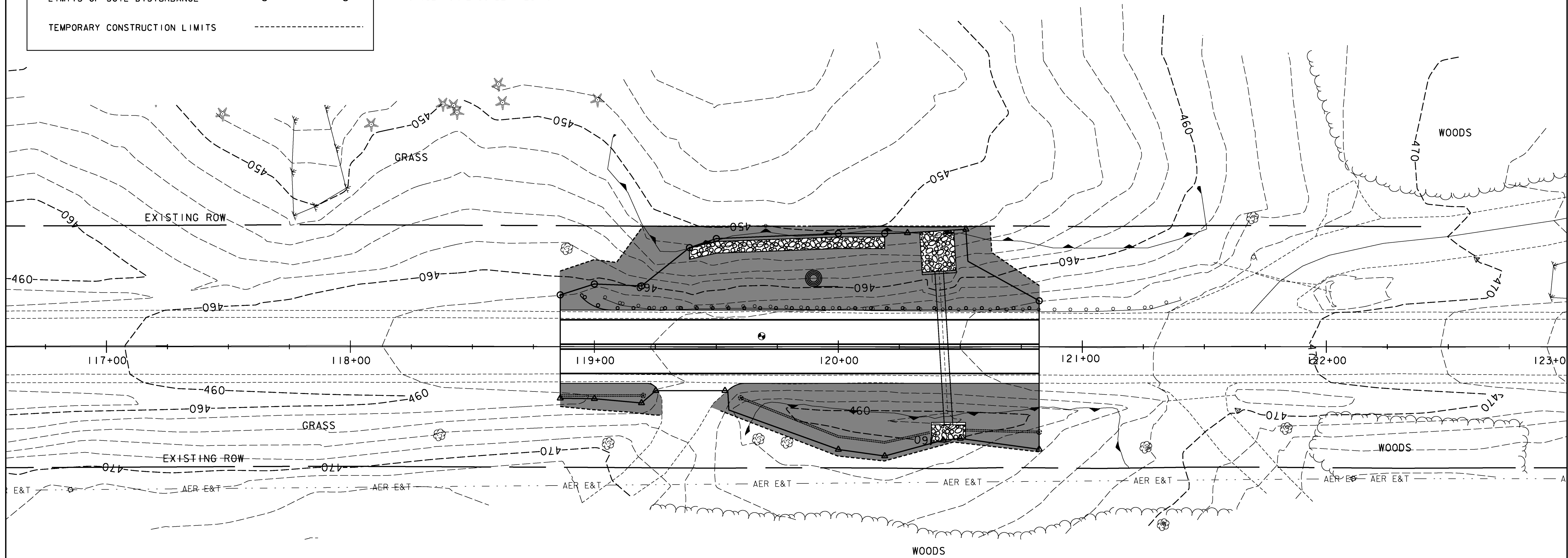



**FINAL CONDITIONS LEGEND:**

DISTURBED AREAS REQUIRING RE-VEGETATION	
HIGHWAY RIGHT OF WAY	EXISTING ROW
TEMPORARY EROSION MATTING	
LIMITS OF SOIL DISTURBANCE	
TEMPORARY CONSTRUCTION LIMITS	

**NOTES:**

1. SEE EPSC CONSTRUCTION SITE PLAN AND CROSS SECTIONS FOR PROPOSED TOPOGRAPHY.
2. THE TEMPORARY CONSTRUCTION LIMIT IS THE AREA WITHIN THE BARRIER FENCE AS SHOWN ON THE EPSC CONSTRUCTION SITE PLAN.
3. DISTURBED AREAS SHALL BE RE-VEGETATED WITH 2" TOPSOIL, SEED, AND MULCH OR EROSION MATTING. FERTILIZER, LIMESTONE, SEED AND MULCHING SHALL BE APPLIED PER THE SEEDING FORMULA ON EPSC DETAILS 1.



**EPSC  
FINAL  
SITE  
PLAN 2**

PROJECT NAME: FLETCHER	
PROJECT NUMBER: STP 027-1(22)	
FILE NAME: ...\\plotfiles\zlib064bdr_ero9.dgn	PLOT DATE: 11/15/2012
PROJECT LEADER: GAE	DRAWN BY: STANTEC
DESIGNED BY: ISM	CHECKED BY: MCF
<b>EPSC FINAL SITE PLAN 2</b>	SHEET 369 OF 387