
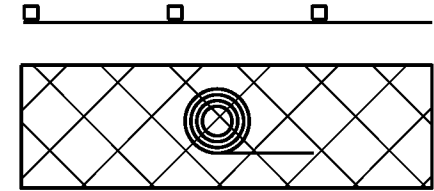


CONSTRUCTION LEGEND:

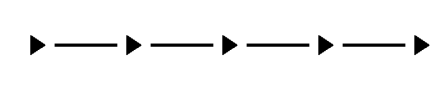
STONE FILL, TYPE I



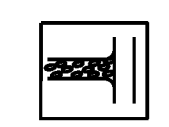
SILT FENCE




TEMPORARY EROSION MATTING



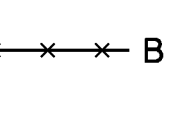
TEMPORARY STONE CHECK DAM, TYPE I



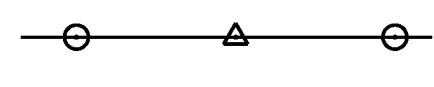
STABILIZED CONSTRUCTION ENTRANCE



SURFACE ROUGHENING



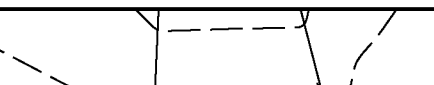
BARRIER FENCE



LIMITS OF SOIL DISTURANCE



PROJECT DEMARCATION FENCE (PDF)



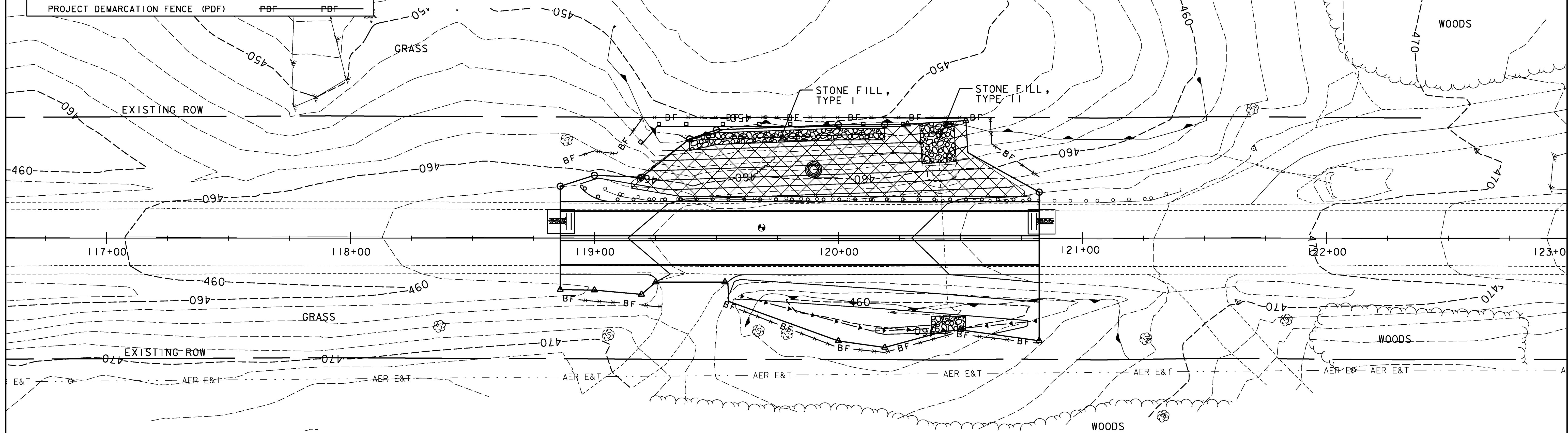

649.515 - GEOTEXTILE FOR SILT FENCE, WOVEN WIRE REINFORCED
STA. 119+20, 46' LT. - STA. 120+34, 46' LT.

653.50 - BARRIER FENCE
STA. 118+76, LT. - STA. 121+64, LT.
STA. 118+86, RT. - STA. 119+28, RT.
STA. 119+52, RT. - STA. 120+82, RT.

653.25 - TEMPORARY STONE CHECK DAM, TYPE I
STA. 119+57, RT. - STA. 120+36, RT.
STA. 120+52, RT. - STA. 120+82, RT.

653.35 - VEHICLE TRACKING PAD
STA. 118+80, LT.
STA. 120+76, LT.

653.20 - TEMPORARY EROSION MATTING
STA. 119+15, LT. - STA. 120+76, LT.



**EPSC
CONSTRUCTION
SITE
PLAN 2**

PROJECT NAME: FLETCHER
PROJECT NUMBER: STP 027-1(22)

FILE NAME: ...\\plotfiles\zlib064bdr_ero7.dgn PLOT DATE: 11/15/2012
PROJECT LEADER: GAE DRAWN BY: STANTEC
DESIGNED BY: ISM CHECKED BY: MCF
EPSC CONSTRUCTION SITE PLAN 2 SHEET 367 OF 387

