

INDEX OF SHEETS

SEE SHEET 2 OF 387

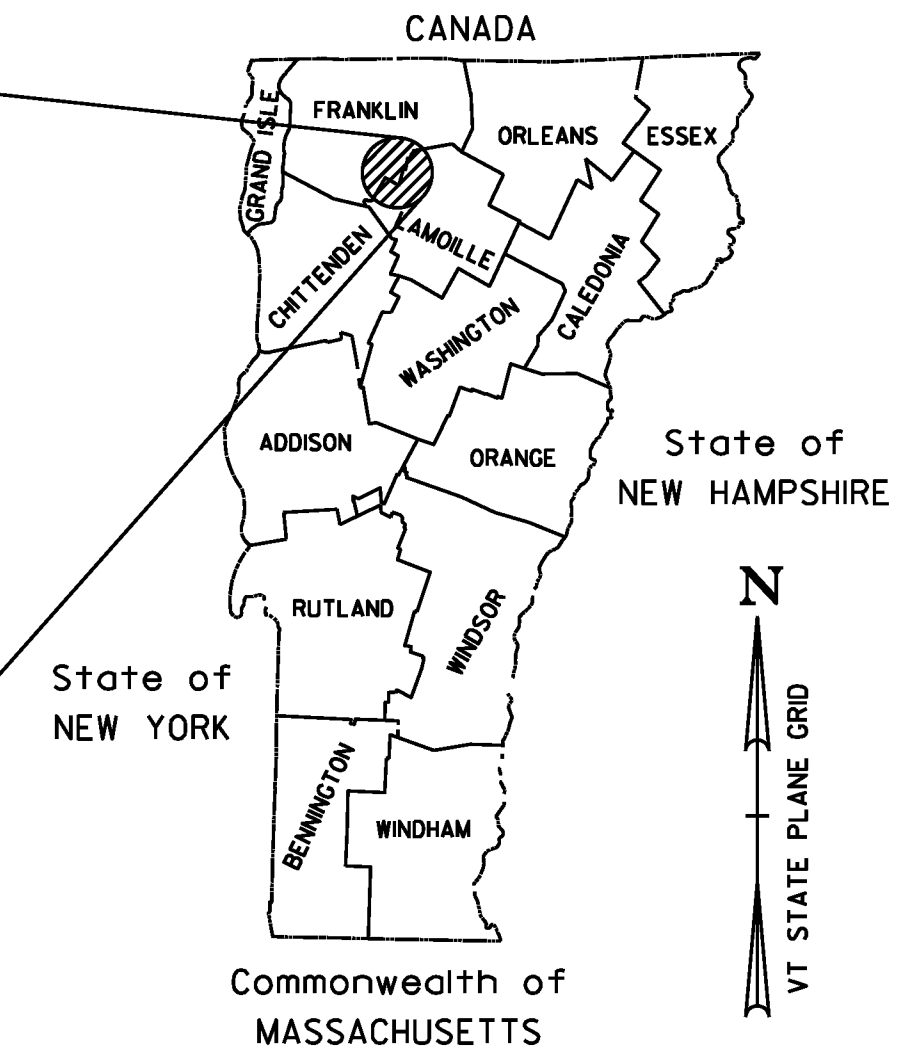
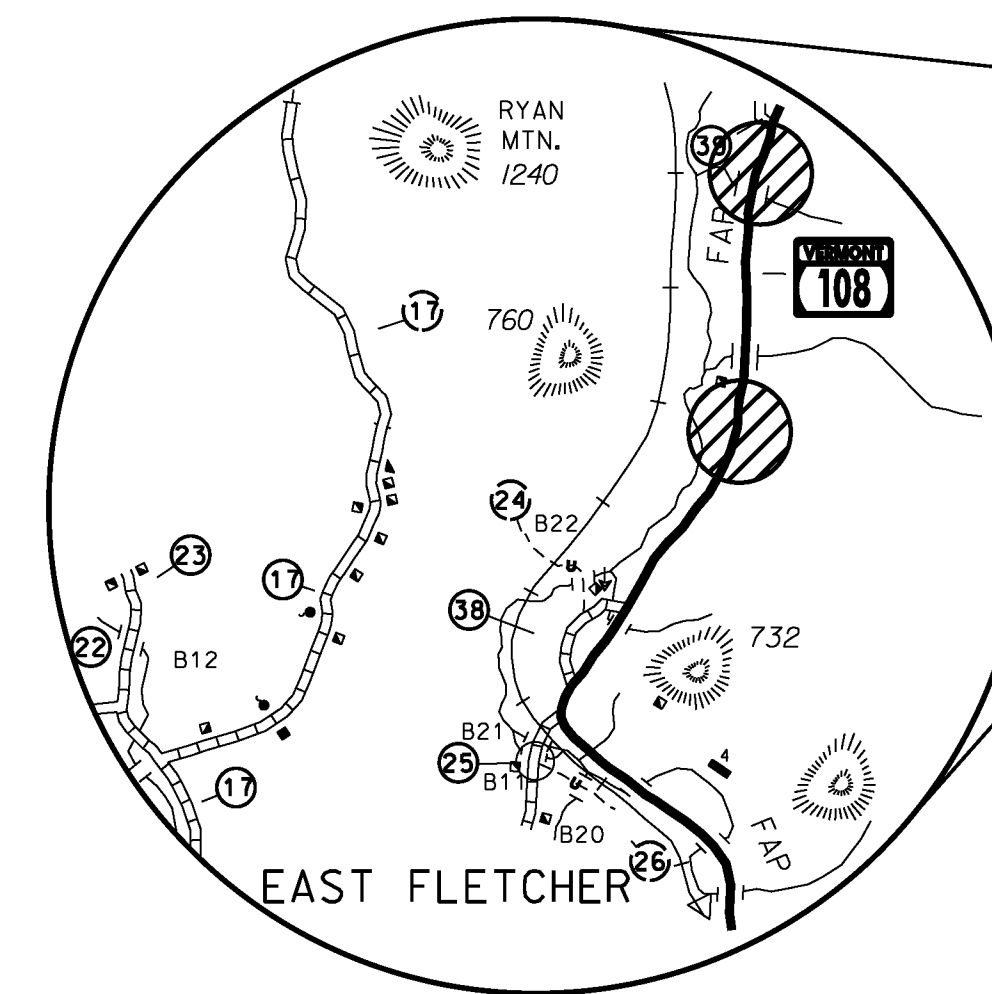
VAOT STANDARDS

SEE SHEET 2 OF 387

STATE OF VERMONT AGENCY OF TRANSPORTATION



PROPOSED IMPROVEMENT TOWN OF FLETCHER COUNTY OF FRANKLIN VT ROUTE 108 MINOR ARTERIAL

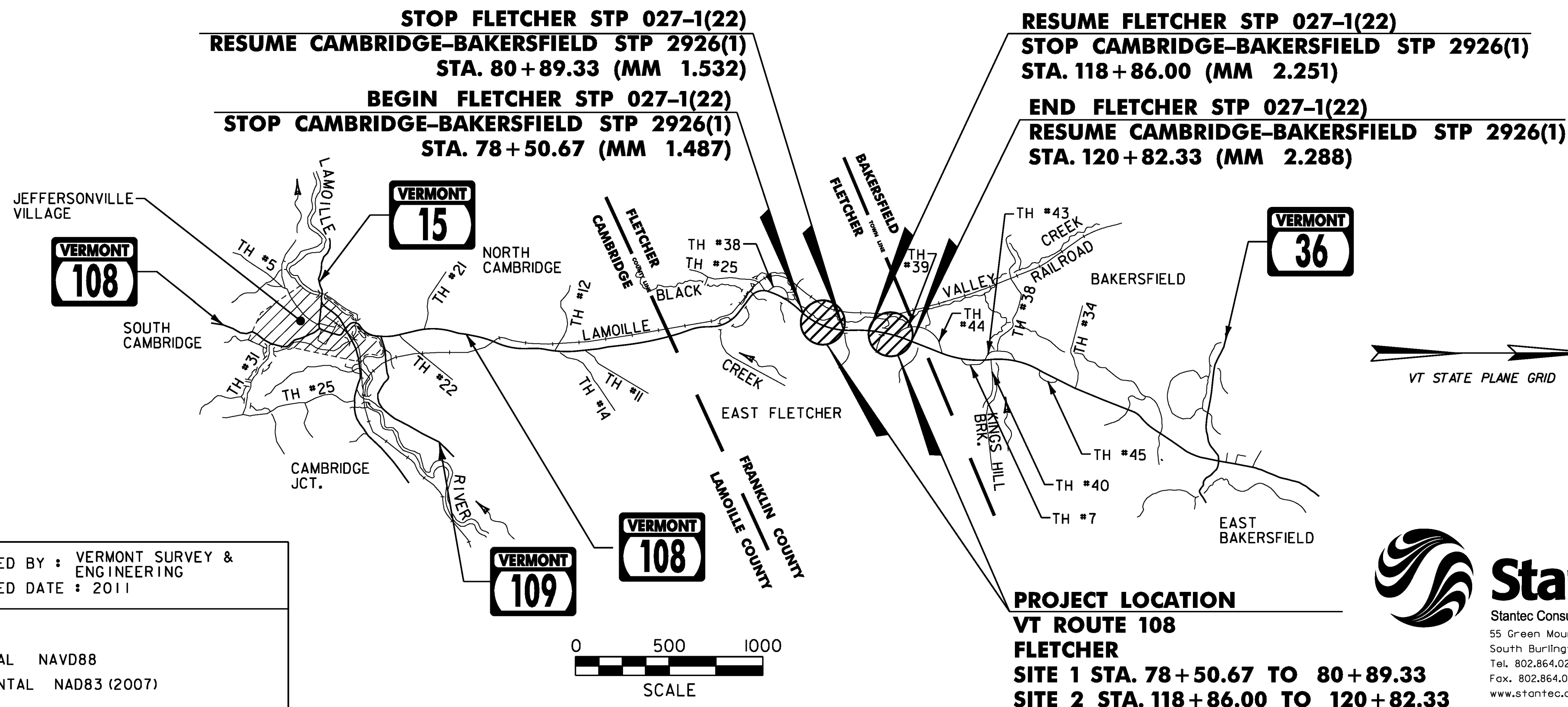


SITE 1 BEGINNING IN THE TOWN OF FLETCHER ON VT ROUTE 108 AT STA. 78+50.67 (MM 1.487) AND EXTENDING NORTHERLY FOR A DISTANCE OF 238.66 FEET (0.045 MILES) TO STA. 80+89.33 (MM 1.532).

SITE 2 BEGINNING IN THE TOWN OF FLETCHER ON VT ROUTE 108 AT STA. 118+86.00 (MM 2.251) AND EXTENDING NORTHERLY FOR A DISTANCE OF 196.33 FEET (0.037 MILES) TO STA. 120+82.33 (MM 2.288).

	LENGTH (FEET)	LENGTH (MILES)
TOWN OF FLETCHER		
VT ROUTE 108		
SITE 1: STA. 78+50.67 TO 80+89.33 (MM 1.487 TO 1.532)	238.66	0.045
SITE 2: STA. 118+86.00 TO 120+82.33 (MM 2.251 TO 2.288)	196.33	0.037
TOTAL LENGTH OF PROJECT:	434.99	0.082
TOTAL LENGTH OF ROADWAY:	434.99	0.082

WORK TO BE PERFORMED UNDER THIS PROJECT INCLUDES FULL DEPTH RECONSTRUCTION OF SUBBASE AND PAVEMENT, SLOPE REPAIR, CULVERT REPLACEMENT, GUARDRAIL AND OTHER RELATED HIGHWAY ITEMS.



TRAFFIC DATA
VT ROUTE 108

AADT		DHV		ESALS	
2012	2022	2012	2022	2012-2022	2012-2032
1500	1600	170	180	463,000	1,156,000

THESE PLANS ARE SUBJECT TO SUCH ENGINEERING CHANGES AS MAY BE REQUIRED BY THE FEDERAL HIGHWAY ADMINISTRATION OR THE DIRECTOR OF PROGRAM DEVELOPMENT.

CONSTRUCTION IS TO BE CARRIED ON IN ACCORDANCE WITH THESE PLANS AND THE STANDARD SPECIFICATIONS FOR CONSTRUCTION DATED 2011, AS APPROVED BY THE FEDERAL HIGHWAY ADMINISTRATION ON JULY 20, 2011 FOR USE ON THIS PROJECT, INCLUDING ALL SUBSEQUENT REVISIONS AND SUCH REVISED SPECIFICATIONS AND SPECIAL PROVISIONS AS ARE INCORPORATED IN THESE PLANS.

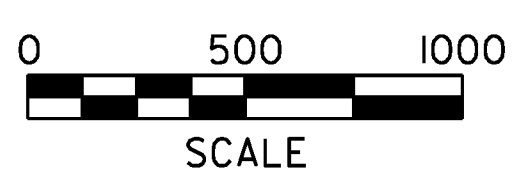
QUALITY ASSURANCE PROGRAM: LEVEL 2

CONVENTIONAL SYMBOLS

COUNTY LINE	
TOWN LINE	
LIMITS OF ACCESS	
POINT OF ACCESS	
FENCE LINE	
STONE WALL	
TRAVELED WAY	
GUARDRAIL	
RAILROAD	
SURVEY LINE	
CULVERT	
UTILITY POLE	
TREES	
CONTROL OF ACCESS	
PROPERTY LINE	
R.O.W. TAKING LINE	
SLOPE RIGHTS	
TOP OF CUT	
TOE OF SLOPE	

SURVEYED BY : VERMONT SURVEY & ENGINEERING
SURVEYED DATE : 2011

DATUM
VERTICAL NAVD88
HORIZONTAL NAD83 (2007)



Stantec Consulting Services Inc.
55 Green Mountain Drive
South Burlington VT U.S.A. 05403
Tel. 802.864.0223
Fax. 802.864.0165
www.stantec.com

PROJECT MANAGER : KEN ROBIE

PROJECT NAME : FLETCHER

PROJECT NUMBER : STP 027-1 (22)

SHEET 349 OF 387 SHEETS

PROJECT LOCATION
VT ROUTE 108
FLETCHER
SITE 1 STA. 78+50.67 TO 80+89.33
SITE 2 STA. 118+86.00 TO 120+82.33