

STONE FILL, TYPE I
 STA. 97+00 TO 99+13, RT
 STA. 98+00 TO 99+18, LT
 RELOCATE MAILBOX, SINGLE SUPPORT
 STA. 99+55, RT

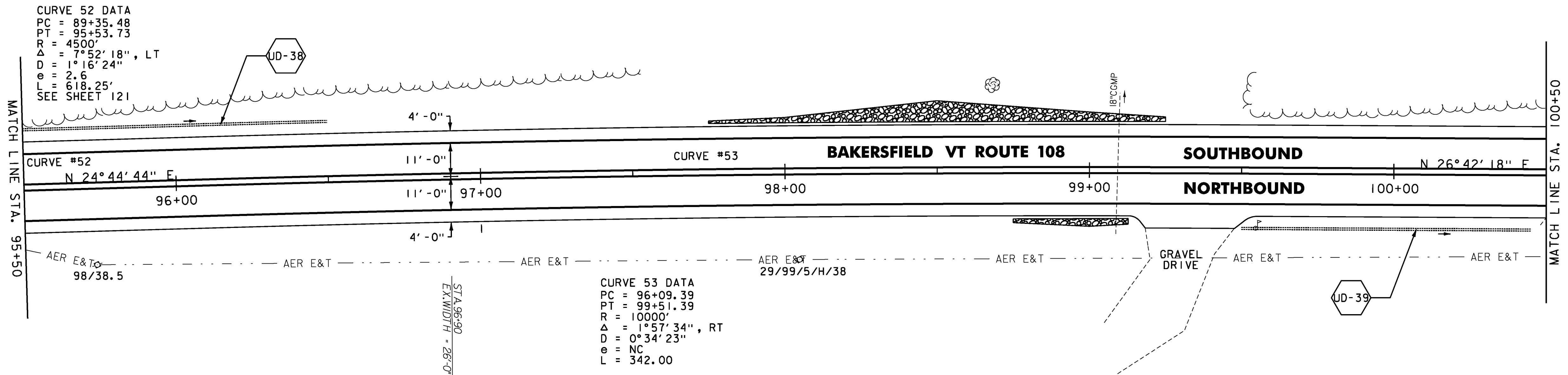
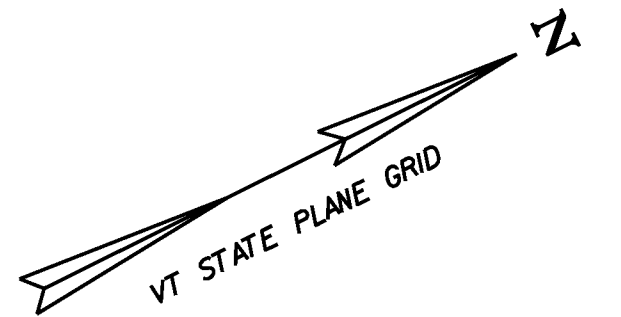
DURABLE 4 INCH WHITE LINE
 (ALL LINES WILL INCLUDE EDGE LINE BREAKS
 AND RADIUS FOR SIDE ROADS)
 STA. 95+50 TO 100+50, SOLID LT & RT
 DURABLE 4 INCH YELLOW LINE
 (ALL LINES WILL INCLUDE Q BREAKS FOR SIDE ROADS)
 STA. 95+50 TO 100+50, SOLID LT & RT

TEMPORARY 4 INCH WHITE LINE, PAINT
 (ALL LINES WILL INCLUDE EDGE LINE BREAKS
 AND RADIUS FOR SIDE ROADS)
 STA. 95+50 TO 100+50, SOLID LT & RT
 TEMPORARY 4 INCH YELLOW LINE, PAINT
 (ALL LINES WILL INCLUDE Q BREAKS FOR SIDE ROADS)
 STA. 95+50 TO 100+50, SOLID LT & RT

GEOTEXTILE UNDER STONE FILL
 STA. 97+75 TO 99+25, LT
 STA. 98+75 TO 99+13, RT
 GRUBBING MATERIAL
 STA. 97+75 TO 99+25, LT
 STA. 98+75 TO 99+13, RT

BARRIER FENCE
 STA. 96+00 TO 100+50, LT
 (WITH BREAKS FOR DRIVES AND SIDEROADS)

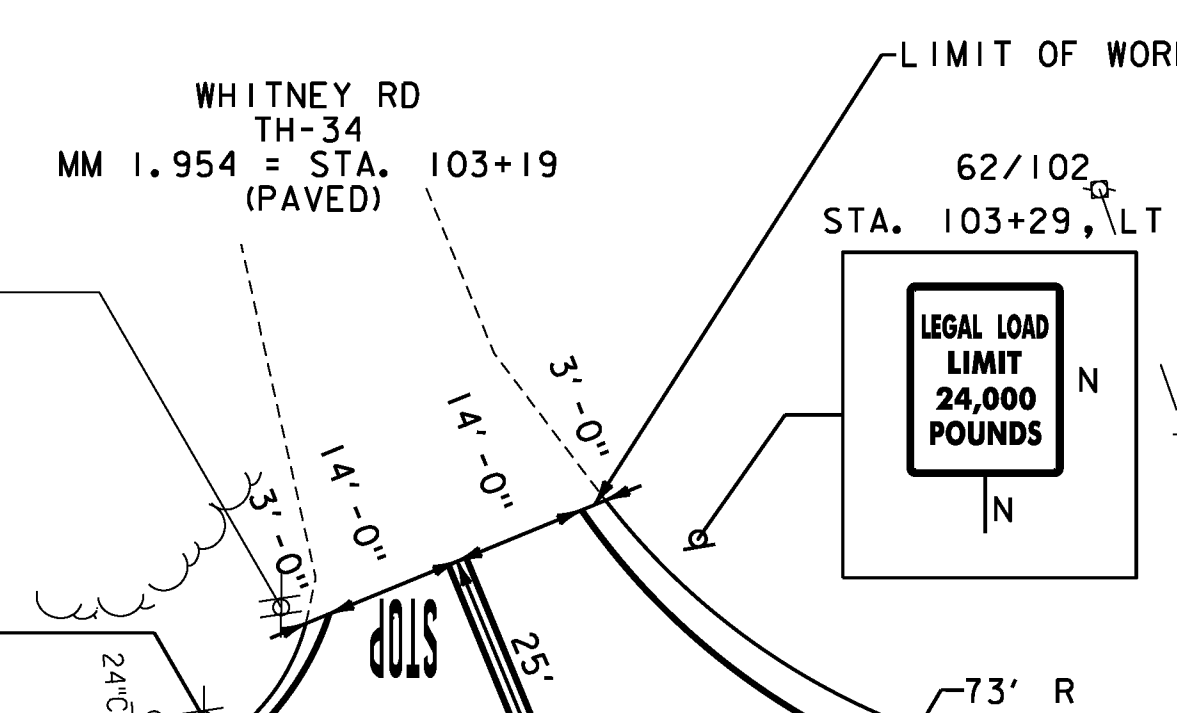
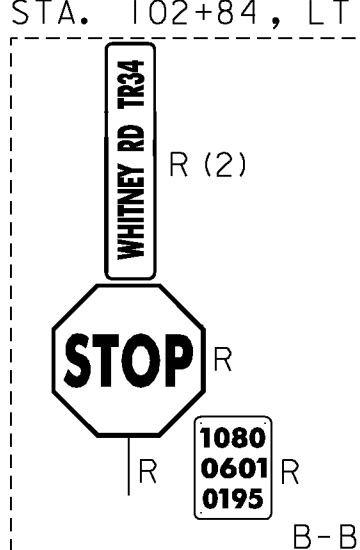
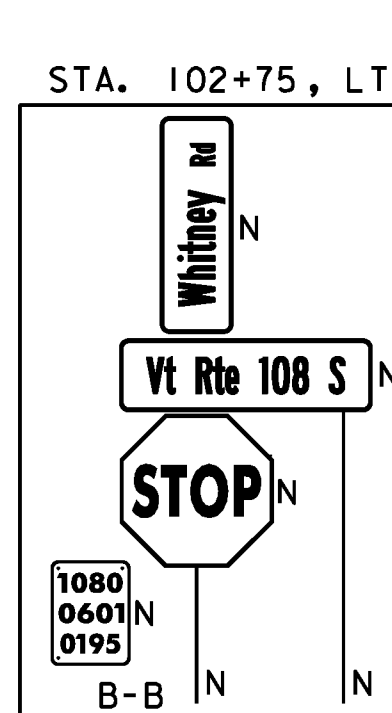
JD-39 STA 99+50 TO 100+45, RT
 CONSTRUCT 6 INCH UNDERDRAIN PIPE,
 SEE SHEET 18 & 19 FOR DETAIL AND
 ASSOCIATED QUANTITIES.



ENVIRONMENTALLY SENSITIVE LOCATIONS:

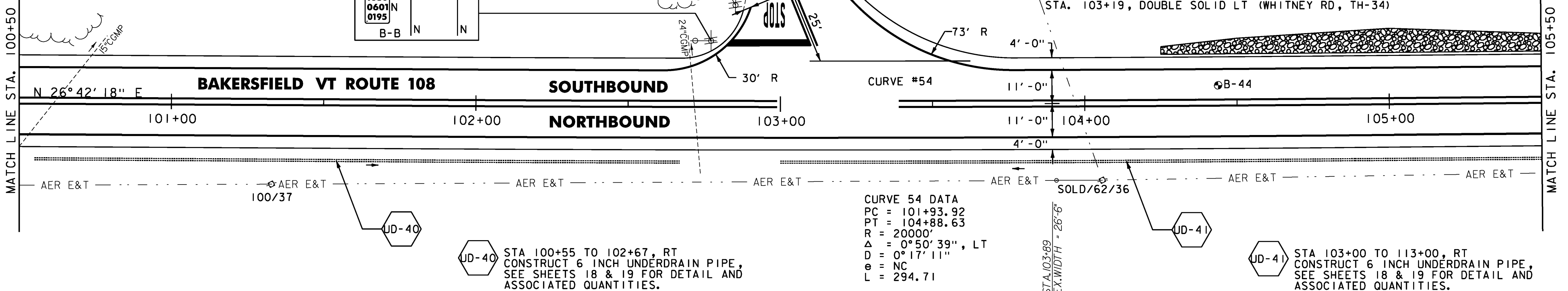
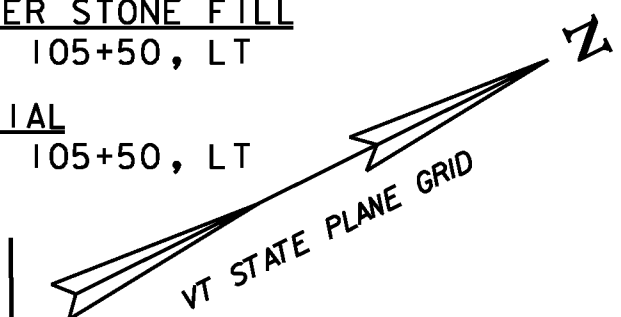
NO.	LIMITS	POSITION
25.	96+00 TO 100+50	LT

STONE FILL, TYPE I
 STA. 104+25 TO 105+50, LT
 DURABLE 4 INCH WHITE LINE
 (ALL LINES WILL INCLUDE EDGE LINE BREAKS
 AND RADIUS FOR SIDE ROADS)
 STA. 100+50 TO 105+50, SOLID LT & RT
 STA. 103+19, SOLID LT (EDGELINES, WHITNEY RD, TH-34)
 DURABLE 4 INCH YELLOW LINE
 (ALL LINES WILL INCLUDE Q BREAKS FOR SIDE ROADS)
 STA. 100+50 TO 105+50, SOLID LT & RT
 STA. 103+19, DOUBLE SOLID LT (WHITNEY RD, TH-34)



DURABLE 24 INCH STOP BAR
 STA. 103+19, LT (WHITNEY RD, TH-34)
 DURABLE LETTER OR SYMBOL
 STA. 103+19, LT (WHITNEY RD, TH-34) "STOP"
 TEMPORARY 4 INCH WHITE LINE, PAINT
 (ALL LINES WILL INCLUDE EDGE LINE BREAKS
 AND RADIUS FOR SIDE ROADS)
 STA. 100+50 TO 105+50, SOLID LT & RT
 STA. 103+19, SOLID LT (EDGELINES, WHITNEY RD, TH-34)
 TEMPORARY 4 INCH YELLOW LINE, PAINT
 (ALL LINES WILL INCLUDE Q BREAKS FOR SIDE ROADS)
 STA. 100+50 TO 105+50, SOLID LT & RT
 STA. 103+19, DOUBLE SOLID LT (WHITNEY RD, TH-34)

TEMPORARY 24 INCH STOP BAR, PAINT
 STA. 103+19, LT (WHITNEY RD, TH-34)
 TEMPORARY LETTER OR SYMBOL, PAINT
 STA. 103+19, LT (WHITNEY RD, TH-34) "STOP"
 GEOTEXTILE UNDER STONE FILL
 STA. 104+25 TO 105+50, LT
 GRUBBING MATERIAL
 STA. 104+25 TO 105+50, LT



JD-40 STA 100+55 TO 102+67, RT
 CONSTRUCT 6 INCH UNDERDRAIN PIPE,
 SEE SHEETS 18 & 19 FOR DETAIL AND
 ASSOCIATED QUANTITIES.

JD-41 STA 103+00 TO 113+00, RT
 CONSTRUCT 6 INCH UNDERDRAIN PIPE,
 SEE SHEETS 18 & 19 FOR DETAIL AND
 ASSOCIATED QUANTITIES.

ENVIRONMENTALLY SENSITIVE LOCATIONS:

NO.	LIMITS	POSITION
25.	100+50 TO 102+00	LT

- NOTES:
- FOR LEGENDS, SEE SHEET 27.
 - ALL EXISTING SIGNS NOT SHOWN SHALL BE RETAINED.
 - DURABLE MARKINGS DETAILED ON THIS SHEET ARE OPTION BID ITEMS. SEE SHEET 14.

SOIL BORING DATA			
BORING#	DEPTH (FT.)	PCC	COMMENTS
B-44	5.0'	NO	



PROJECT LAYOUT SHEET #46

PROJECT NAME: CAMBRIDGE-BAKERSFIELD
 PROJECT NUMBER: STP 2926(1)
 FILE NAME: p10b258.dgn
 PROJECT LEADER: JLL
 DESIGNED BY: STANTEC
 IPARM FILE: p10b258i46.i
 PLOT DATE: 11/15/2012
 DRAWN BY: STANTEC
 CHECKED BY: STANTEC
 SHEET 72 OF 387