

**STONE FILL, TYPE 1**  
STA. 95+25 TO 95+75, RT

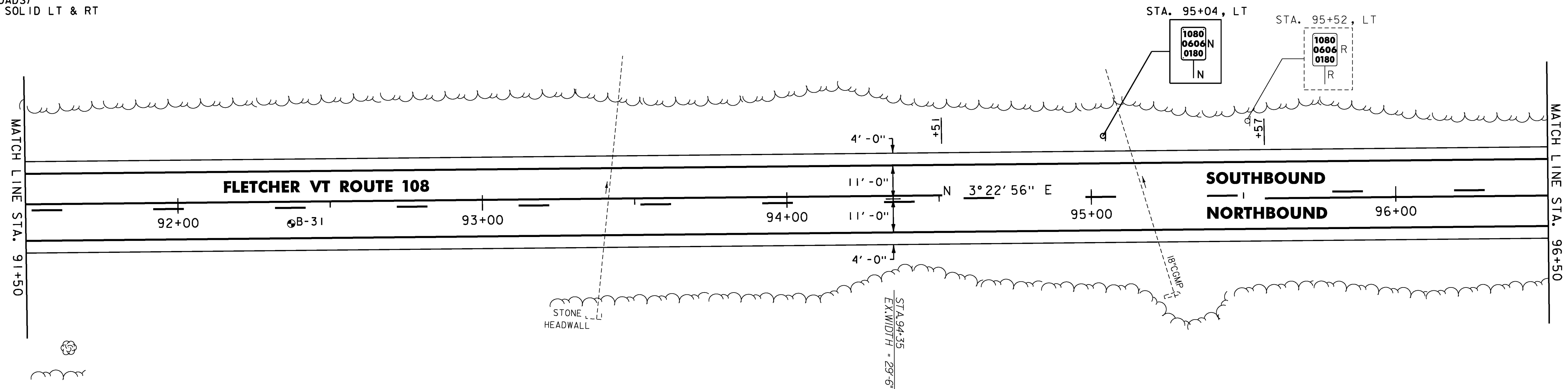
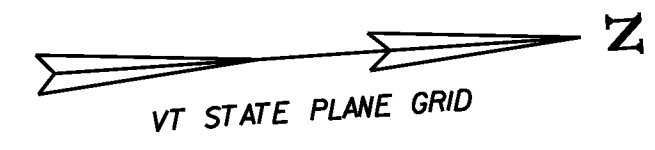
**DURABLE 4 INCH WHITE LINE**  
(ALL LINES WILL INCLUDE EDGE LINE BREAKS AND RADII FOR SIDE ROADS)  
STA. 91+50 TO 96+50, SOLID LT & RT

**DURABLE 4 INCH YELLOW LINE**  
(ALL LINES WILL INCLUDE  $\frac{1}{2}$  BREAKS FOR SIDE ROADS)  
STA. 91+50 TO 94+51, SOLID LT, DASHED RT  
STA. 94+51 TO 95+57, DASHED  $\frac{1}{2}$   
STA. 95+57 TO 96+50, DASHED LT, SOLID RT

**TEMPORARY 4 INCH WHITE LINE, PAINT**  
(ALL LINES WILL INCLUDE EDGE LINE BREAKS AND RADII FOR SIDE ROADS)  
STA. 91+50 TO 96+50, SOLID LT & RT

**TEMPORARY 4 INCH YELLOW LINE, PAINT**  
(ALL LINES WILL INCLUDE  $\frac{1}{2}$  BREAKS FOR SIDE ROADS)  
STA. 91+50 TO 94+51, SOLID LT, DASHED RT  
STA. 94+51 TO 95+57, DASHED  $\frac{1}{2}$   
STA. 95+57 TO 96+50, DASHED LT, SOLID RT

**BARRIER FENCE**  
STA. 91+50 TO 96+50, LT  
(WITH BREAKS FOR DRIVES AND SIDEROADS)  
**REMOVING SIGNS**  
AS SHOWN - 1



SOIL BORING DATA			
BORING#	DEPTH (FT.)	PCC	COMMENTS
B-3I	5.0'	NO	

**ENVIRONMENTALLY SENSITIVE LOCATIONS:**

NO.	LIMITS	POSITION
20.	91+50 TO 96+50	LT

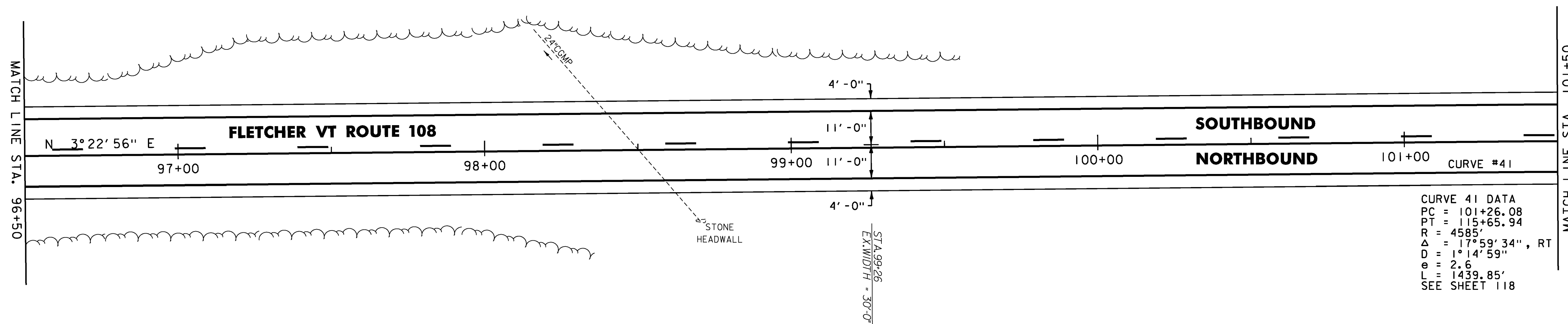
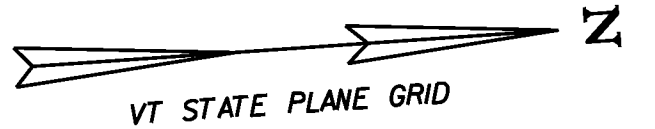
**DURABLE 4 INCH WHITE LINE**  
(ALL LINES WILL INCLUDE EDGE LINE BREAKS AND RADII FOR SIDE ROADS)  
STA. 96+50 TO 101+50, SOLID LT & RT

**DURABLE 4 INCH YELLOW LINE**  
(ALL LINES WILL INCLUDE  $\frac{1}{2}$  BREAKS FOR SIDE ROADS)  
STA. 96+50 TO 101+50, DASHED LT, SOLID RT

**TEMPORARY 4 INCH WHITE LINE, PAINT**  
(ALL LINES WILL INCLUDE EDGE LINE BREAKS AND RADII FOR SIDE ROADS)  
STA. 96+50 TO 101+50, SOLID LT & RT

**TEMPORARY 4 INCH YELLOW LINE, PAINT**  
(ALL LINES WILL INCLUDE  $\frac{1}{2}$  BREAKS FOR SIDE ROADS)  
STA. 96+50 TO 101+50, DASHED LT, SOLID RT

**BARRIER FENCE**  
STA. 96+50 TO 97+00, LT



**CURVE 41 DATA**

PC =	101+26.08
PT =	115+65.94
R =	4585'
$\Delta$ =	17°59'34", RT
D =	1°14'59"
e =	2.6
L =	1439.85'
SEE SHEET	118

**ENVIRONMENTALLY SENSITIVE LOCATIONS:**

NO.	LIMITS	POSITION
20.	96+50 TO 97+00	LT

**NOTES:**

- FOR LEGENDS, SEE SHEET 27.
- ALL EXISTING SIGNS NOT SHOWN SHALL BE RETAINED.
- DURABLE MARKINGS DETAILED ON THIS SHEET ARE OPTION BID ITEMS. SEE SHEET 14.



NOT TO SCALE

**PROJECT LAYOUT SHEET #33**

PROJECT NAME: CAMBRIDGE-BAKERSFIELD  
PROJECT NUMBER: STP 2926(I)

FILE NAME: p10b258.dgn  
PROJECT LEADER: JLL  
DESIGNED BY: STANTEC  
IPARM FILE: p10b258133.i

PLOT DATE: 11/15/2012  
DRAWN BY: STANTEC  
CHECKED BY: STANTEC  
SHEET 59 OF 387