

STONE FILL, TYPE I
 STA. 532+00 TO 533+75, LT
 STA. 534+25 TO 535+25, LT
 STA. 536+75 TO 537+00, LT

DURABLE 4 INCH WHITE LINE
 (ALL LINES WILL INCLUDE EDGE LINE BREAKS AND RADII FOR SIDE ROADS)
 STA. 532+00 TO 537+00, SOLID LT & RT

DURABLE 4 INCH YELLOW LINE
 (ALL LINES WILL INCLUDE ϕ BREAKS FOR SIDE ROADS)
 STA. 532+00 TO 537+00, SOLID LT & RT

TEMPORARY 4 INCH WHITE LINE, PAINT
 (ALL LINES WILL INCLUDE EDGE LINE BREAKS AND RADII FOR SIDE ROADS)
 STA. 532+00 TO 537+00, SOLID LT & RT

TEMPORARY 4 INCH YELLOW LINE, PAINT
 (ALL LINES WILL INCLUDE ϕ BREAKS FOR SIDE ROADS)
 STA. 532+00 TO 537+00, SOLID LT & RT

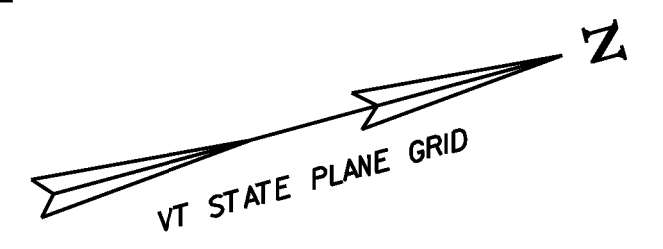
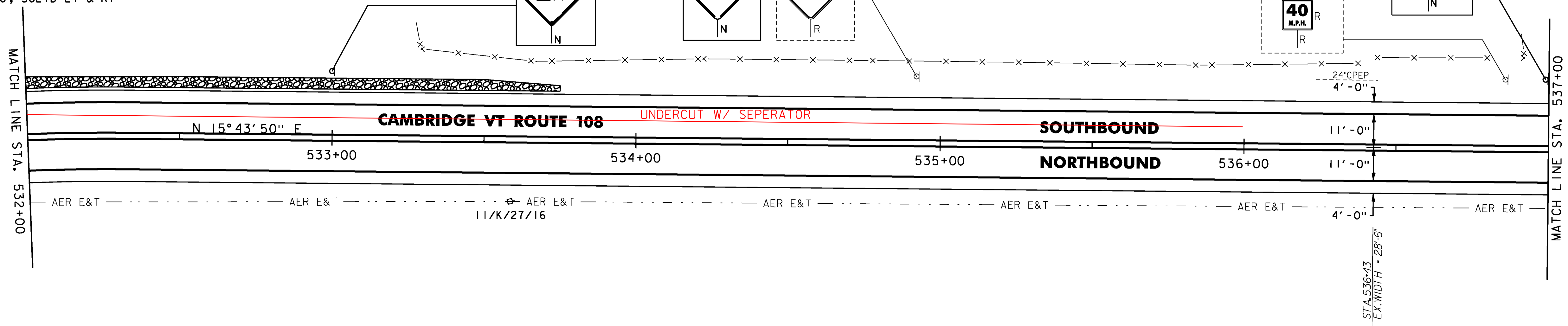
GEOTEXTILE UNDER STONE FILL
 STA. 532+00 TO 533+75, LT

GRUBBING MATERIAL
 STA. 532+00 TO 533+75, LT

BARRIER FENCE
 STA. 534+30 TO 537+00, RT
 (WITH BREAKS FOR DRIVES AND SIDEROADS)

REMOVING SIGNS
 AS SHOWN - 3

MATCH LINE STA. 532+00



ENVIRONMENTALLY SENSITIVE LOCATIONS:

NO.	LIMITS	POSITION
3.	534+30 TO 537+00	RT

STONE FILL, TYPE I
 STA. 537+00 TO 538+75, LT
 STA. 538+75 TO 539+25, RT
 STA. 539+75 TO 540+25, RT
 STA. 541+25 TO 542+50, RT

DURABLE 4 INCH WHITE LINE
 (ALL LINES WILL INCLUDE EDGE LINE BREAKS AND RADII FOR SIDE ROADS)
 STA. 537+00 TO 542+50, SOLID LT & RT

DURABLE 4 INCH YELLOW LINE
 (ALL LINES WILL INCLUDE ϕ BREAKS FOR SIDE ROADS)
 STA. 537+00 TO 542+50, SOLID LT & RT

TEMPORARY 4 INCH WHITE LINE, PAINT
 (ALL LINES WILL INCLUDE EDGE LINE BREAKS AND RADII FOR SIDE ROADS)
 STA. 537+00 TO 542+50, SOLID LT & RT

TEMPORARY 4 INCH YELLOW LINE, PAINT
 (ALL LINES WILL INCLUDE ϕ BREAKS FOR SIDE ROADS)
 STA. 537+00 TO 542+50, SOLID LT & RT

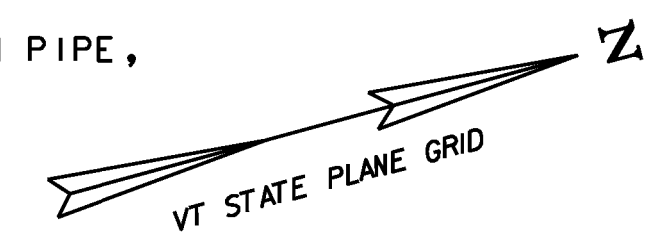
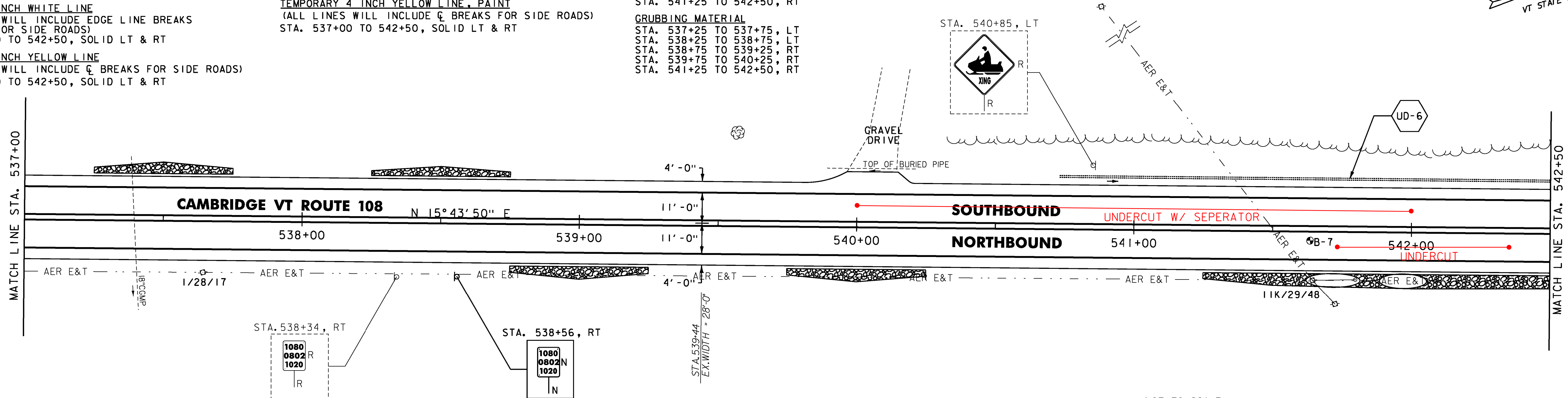
GEOTEXTILE UNDER STONE FILL
 STA. 537+25 TO 537+75, LT
 STA. 538+25 TO 538+75, LT
 STA. 538+75 TO 539+25, RT
 STA. 539+75 TO 540+25, RT
 STA. 541+25 TO 542+50, RT

BARRIER FENCE
 STA. 537+00 TO 542+50, RT
 (WITH BREAKS FOR DRIVES AND SIDEROADS)

REMOVING SIGNS
 AS SHOWN - 2

UD-6
 STA 540+73 TO 544+00, LT
 CONSTRUCT 6 INCH UNDERDRAIN PIPE,
 SEE SHEET 18 FOR DETAIL AND
 ASSOCIATED QUANTITIES.

MATCH LINE STA. 537+00



ENVIRONMENTALLY SENSITIVE LOCATIONS:

NO.	LIMITS	POSITION
3.	537+00 TO 542+50	RT

NOTES:

- FOR LEGENDS, SEE SHEET 27.
- ALL EXISTING SIGNS NOT SHOWN SHALL BE RETAINED.
- DURABLE MARKINGS DETAILED ON THIS SHEET ARE OPTION BID ITEMS. SEE SHEET 14.

SOIL BORING DATA			
BORING #	DEPTH (FT.)	PCC	COMMENTS
B-7	5.0'	NO	

NOT TO SCALE

PROJECT LAYOUT SHEET #6



PROJECT NAME: CAMBRIDGE-BAKERSFIELD

PROJECT NUMBER: STP 2926(I)

FILE NAME: pl0b258.dgn

PROJECT LEADER: JLL

DESIGNED BY: STANTEC

IPARM FILE: p10b258106.i

PLOT DATE: 11/15/2012

DRAWN BY: STANTEC

CHECKED BY: STANTEC

SHEET 32 OF 387