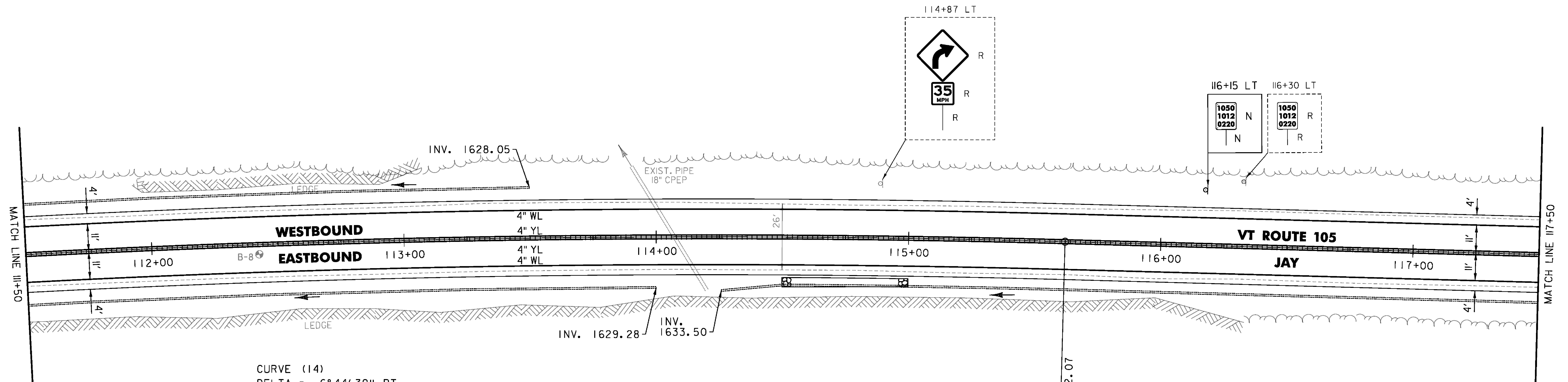
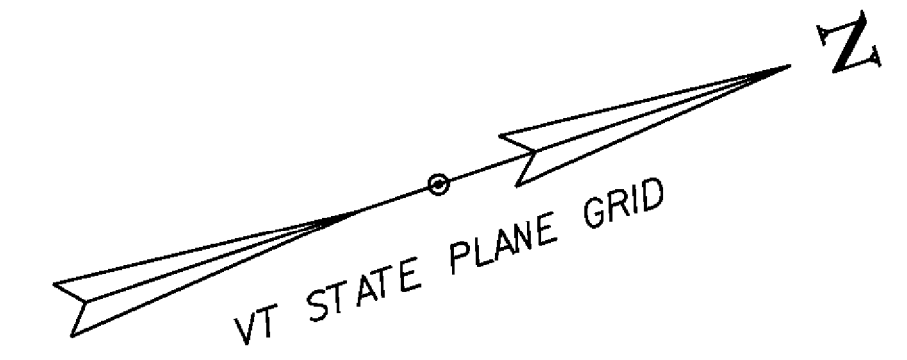


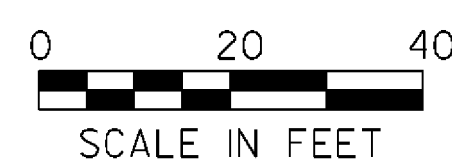
TEMPORARY 4 INCH WHITE LINE, PAINT
 DURABLE 4 INCH WHITE LINE, POLYUREA
 111+50 TO 117+50 SOLID LT & RT
 TEMPORARY 4 INCH YELLOW LINE, PAINT
 DURABLE 4 INCH YELLOW LINE, POLYUREA
 111+50 TO 117+50 SOLID LT & RT

GRUBBING MATERIAL (6")
 STONE FILL, TYPE I
 GEOTEXTILE UNDER STONE FILL
 114+50 TO 115+00 RT
 MILLED RUMBLE STRIPS
 111+50 TO 117+50 CL
 6 INCH UNDERDRAIN PIPE
~~111+50 TO 114+00 RT~~
~~111+50 TO 113+50 LT~~
~~114+28 TO 117+50 RT~~

REMOVING SIGNS
 AS SHOWN - 3



CURVE (14)
 DELTA = 6°44'39" RT
 D = 1°06'07"
 R = 5200.00'
 T = 306.39'
 L = 612.08'
 E = 9.02'
 BANK = NC



PROJECT NAME:	JAY-TROY	PLOT DATE:	5/16/2014
PROJECT NUMBER:	STP 2915(I)	DRAWN BY:	W. GORDON
FILE NAME:	z10b232bdr.dgn	CHECKED BY:	P. SHEDD
PROJECT LEADER:	P. SHEDD	SHEET	47 OF 244
DESIGNED BY:	N. LEMAY		
PLAN SHEET 14			