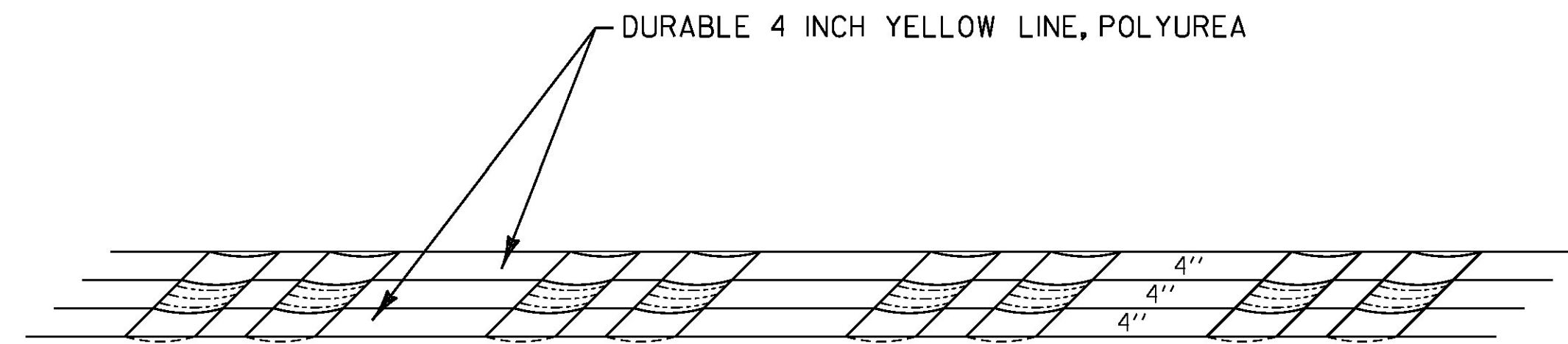
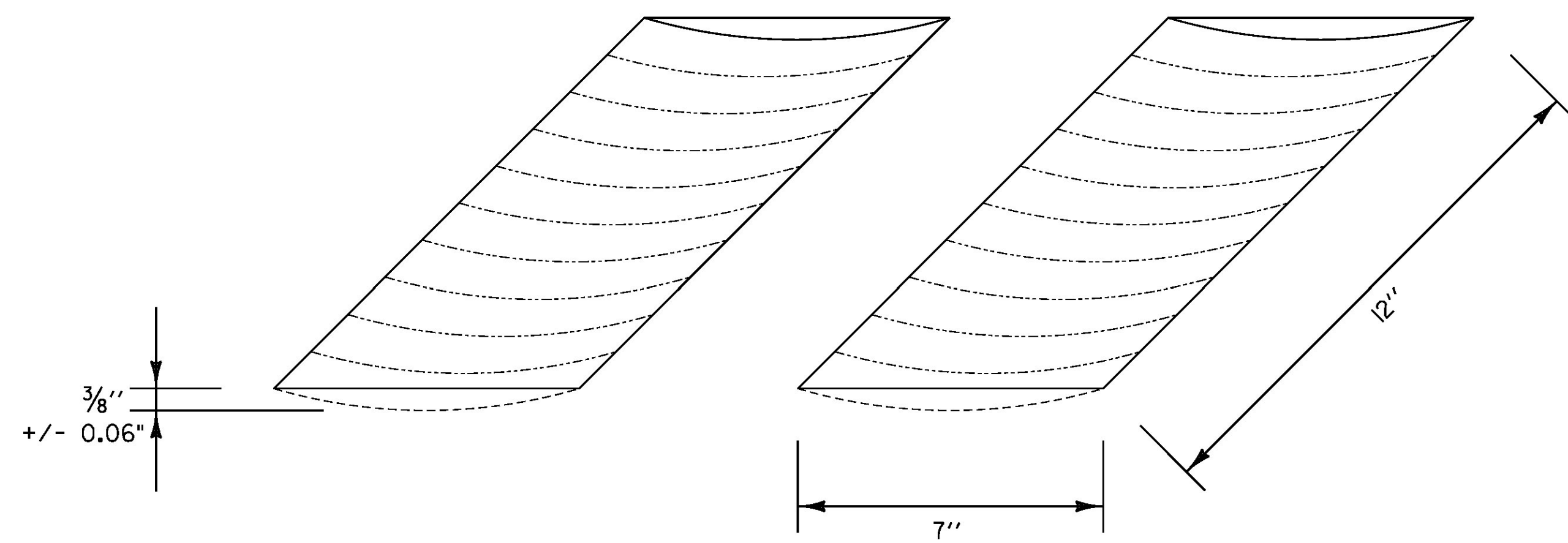


**RUMBLE STRIP LAYOUT**



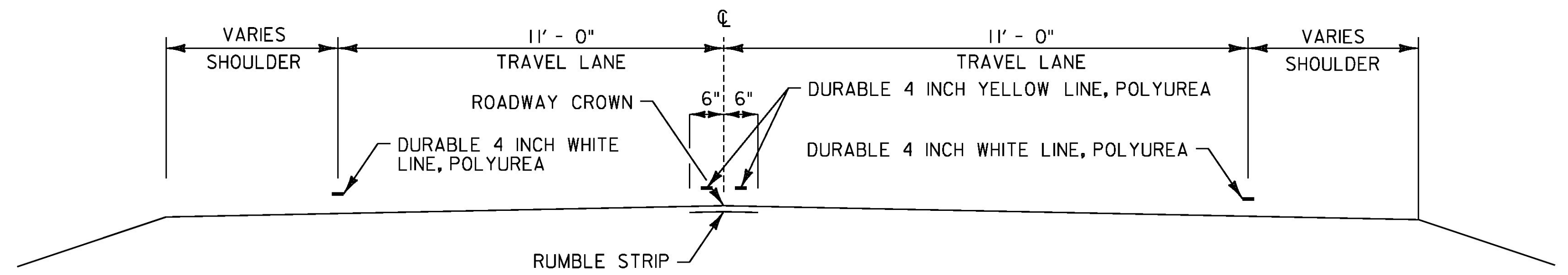
**PAVEMENT MARKINGS DETAIL**



**RUMBLE STRIP DETAIL**

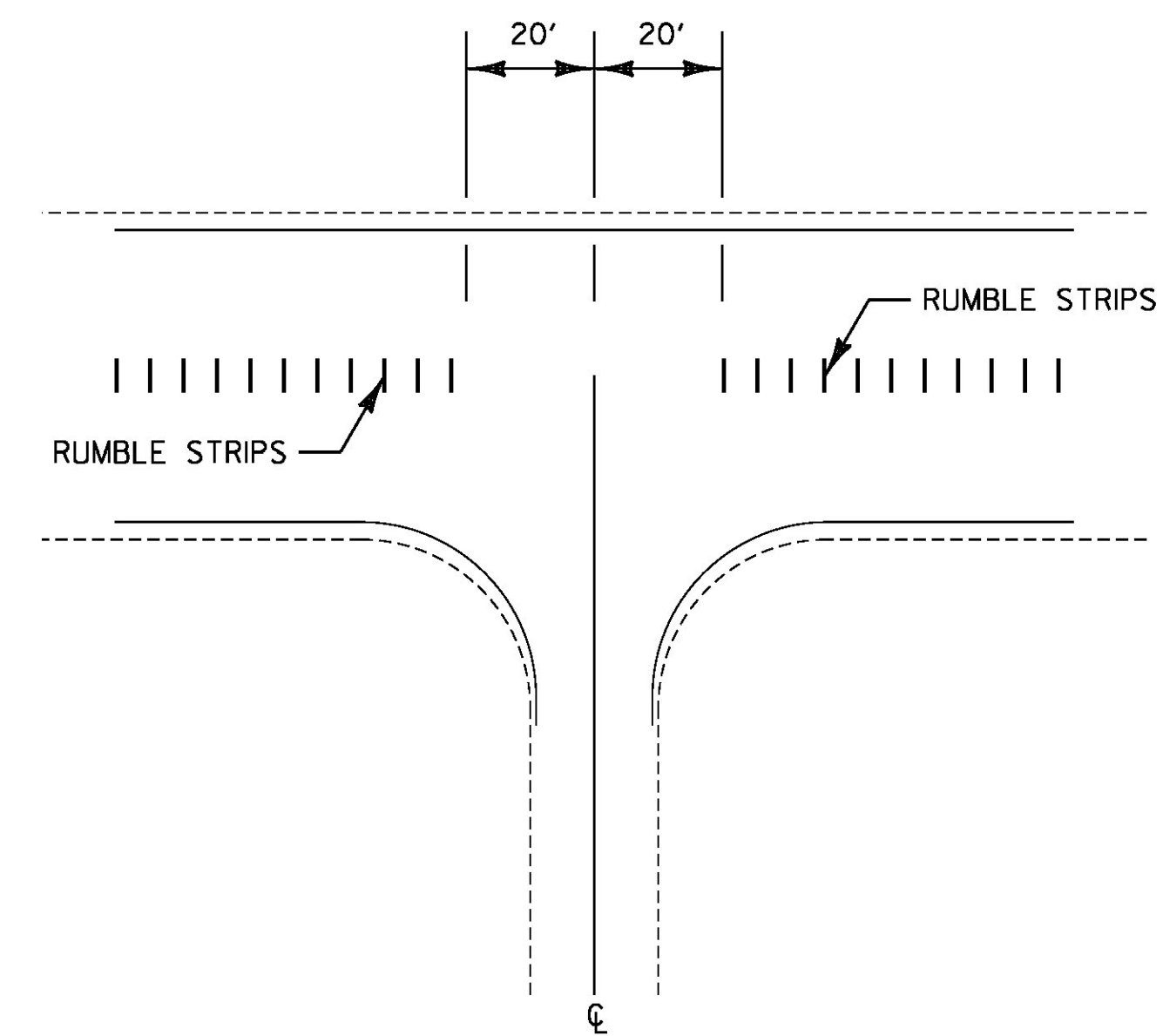
**RUMBLE STRIP NOTES**

1. CENTERLINE RUMBLE STRIPS NOT TO EXTEND BEYOND CENTERLINE WHEN CENTERLINE IS A DOUBLE YELLOW LINE, WITH OR WITHOUT A PASSING ZONE.
2. CENTERLINE RUMBLE STRIP TO BE PLACED ALONG CENTERLINE OF ROADWAY.
3. CENTERLINE RUMBLE STRIP TO STOP 20 FEET PRIOR TO THE CENTERLINE OF AN INTERSECTION.



**MILLED RUMBLE STRIPS TYPICAL SECTION**

LOCATION  
 JAY 35+90 TO 442+25  
 TROY 10+00 TO 111+10



**INTERSECTION DETAIL**

NOT TO SCALE

PROJECT NAME: JAY-TROY	PLOT DATE: 5/16/2014
PROJECT NUMBER: STP 2915(1)	DRAWN BY: S. GOODWIN
FILE NAME: z10b232+sde+.dgn	DESIGNED BY: N. LEMAY
PROJECT LEADER: P. SHEDD	CHECKED BY: P. SHEDD
RUMBLE STRIP DETAIL SHEET	SHEET 17 OF 244