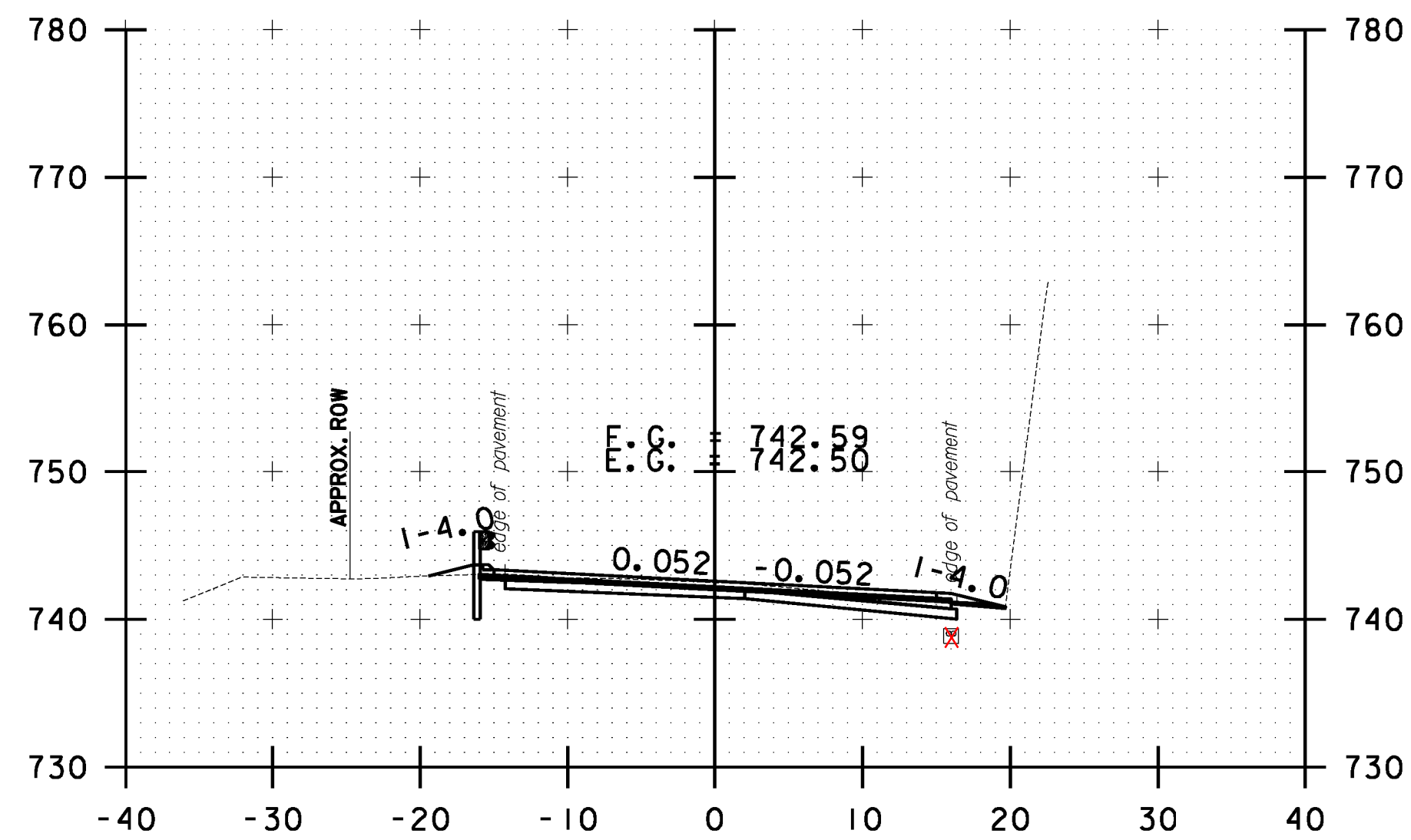
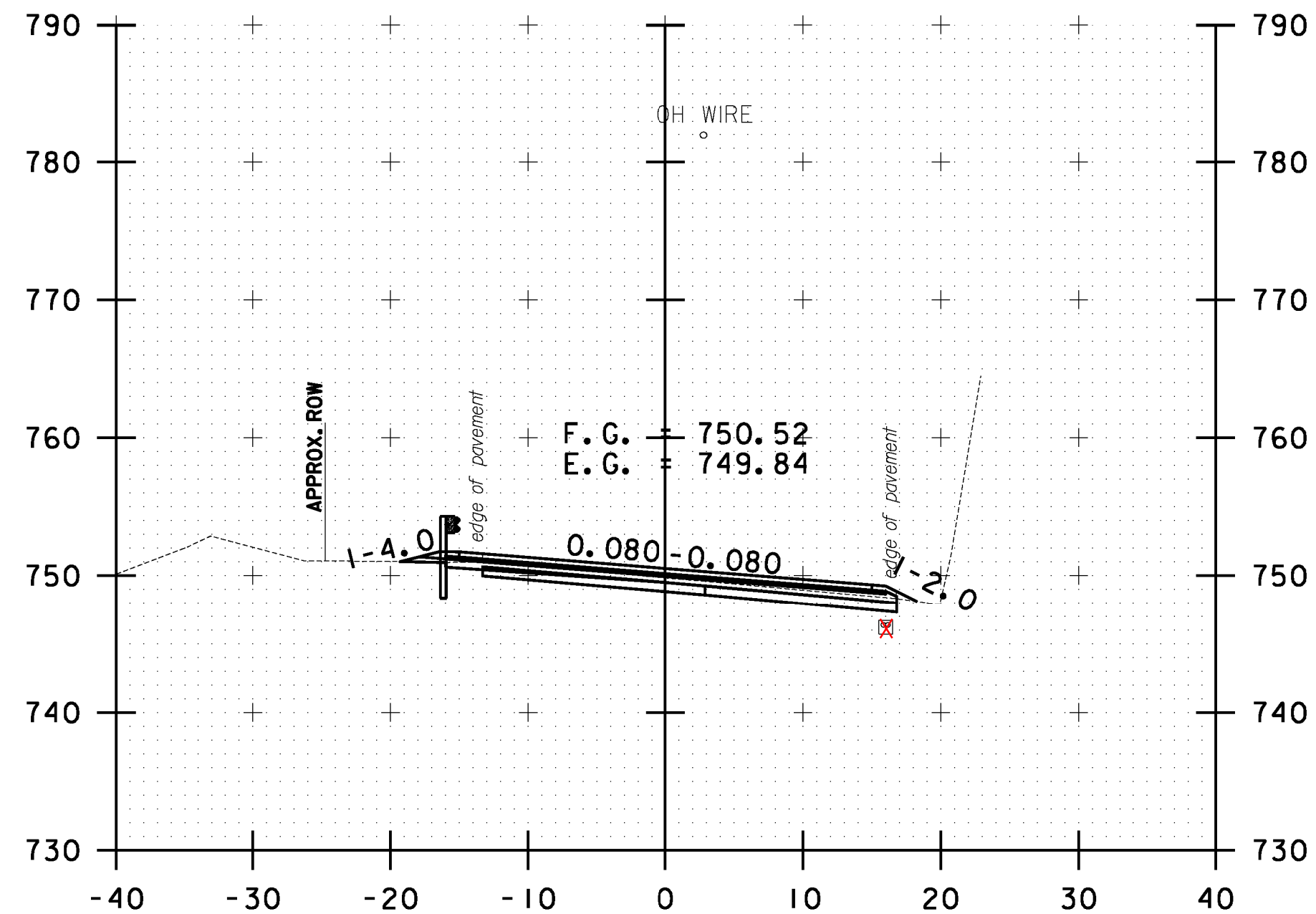


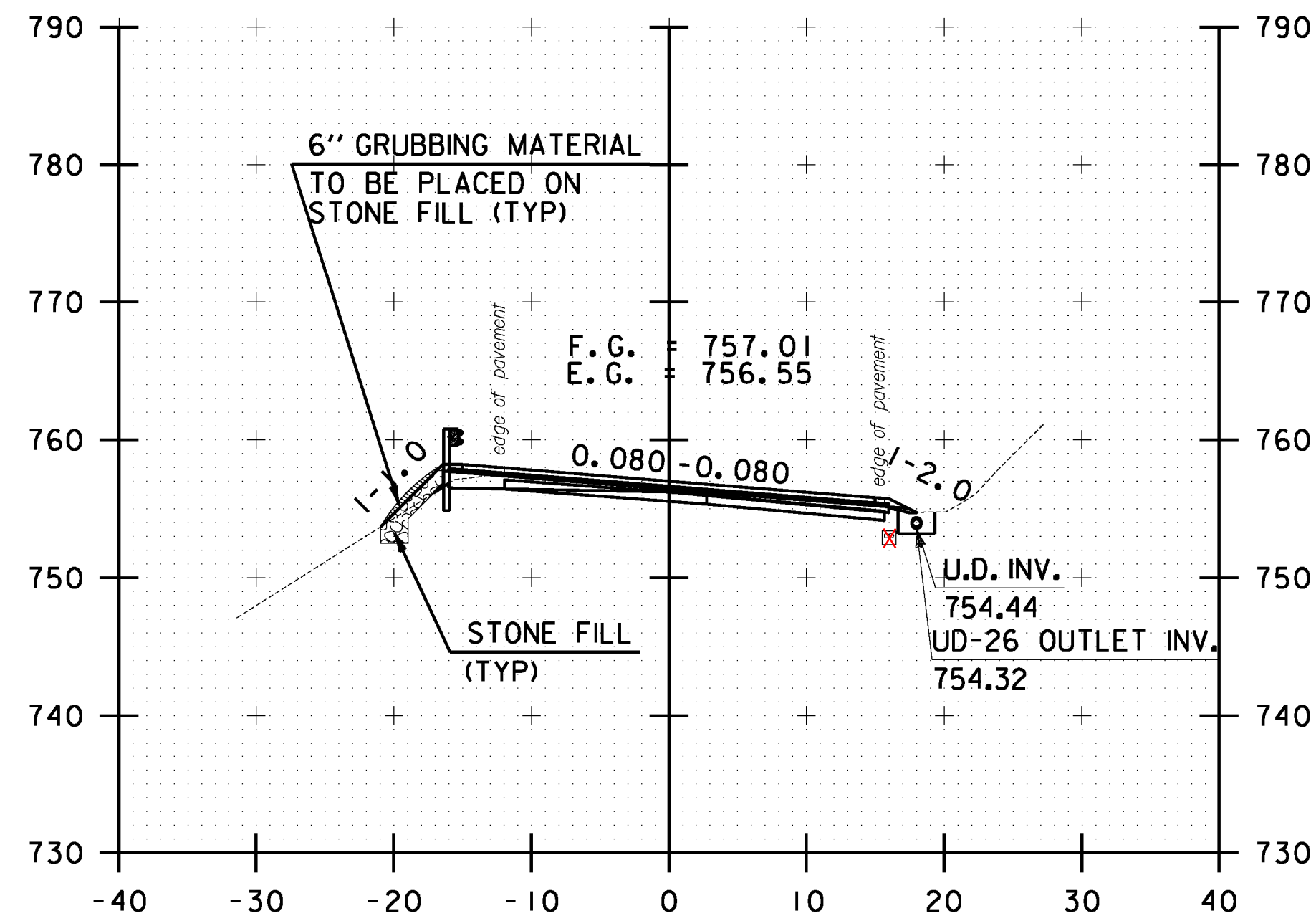
FILE NAME: \\172\projects\14\172\stock\214\stock_xc.dgn
 DATE PLOTTED: 3/17/2014
 USER: LMB



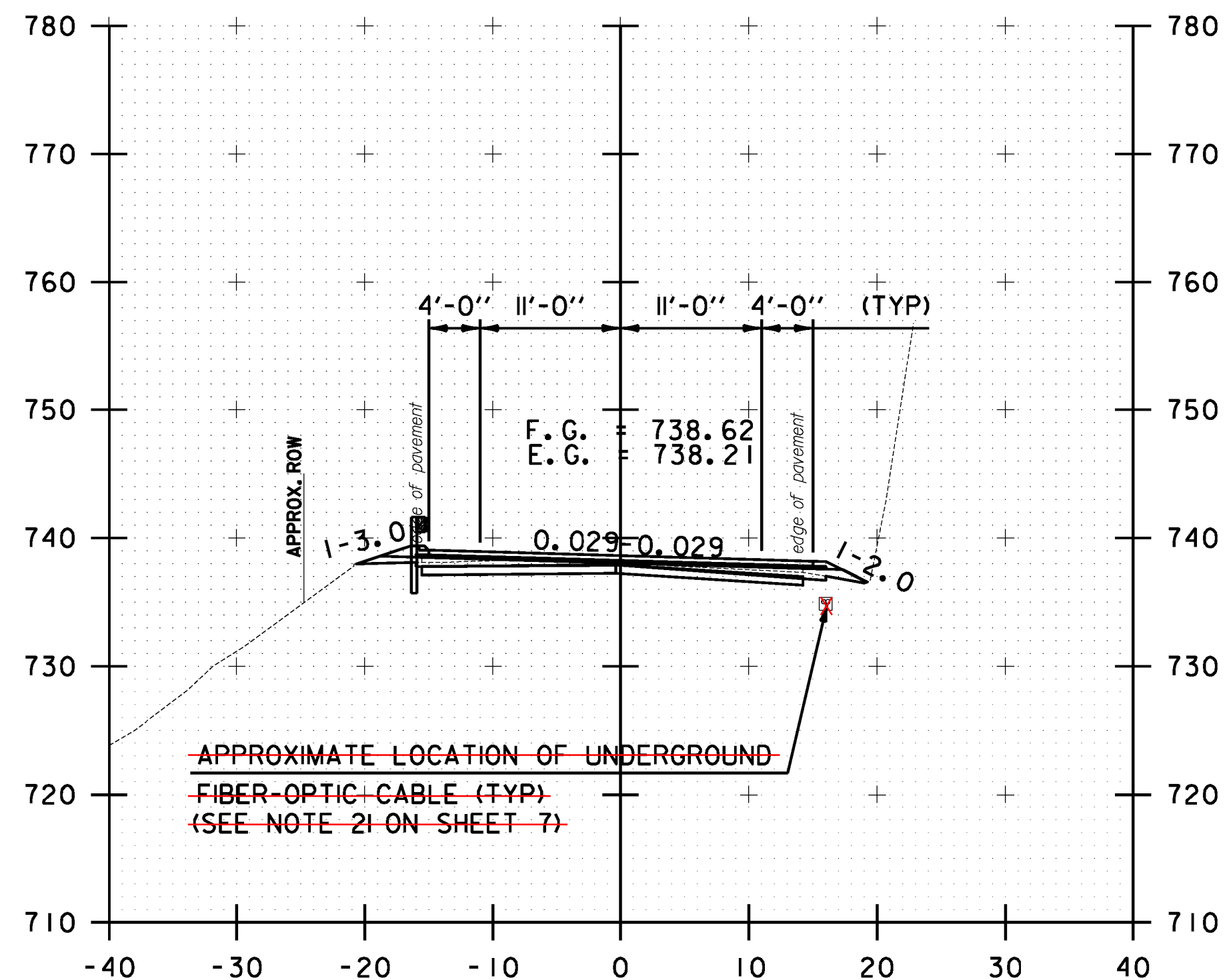
212+50.00



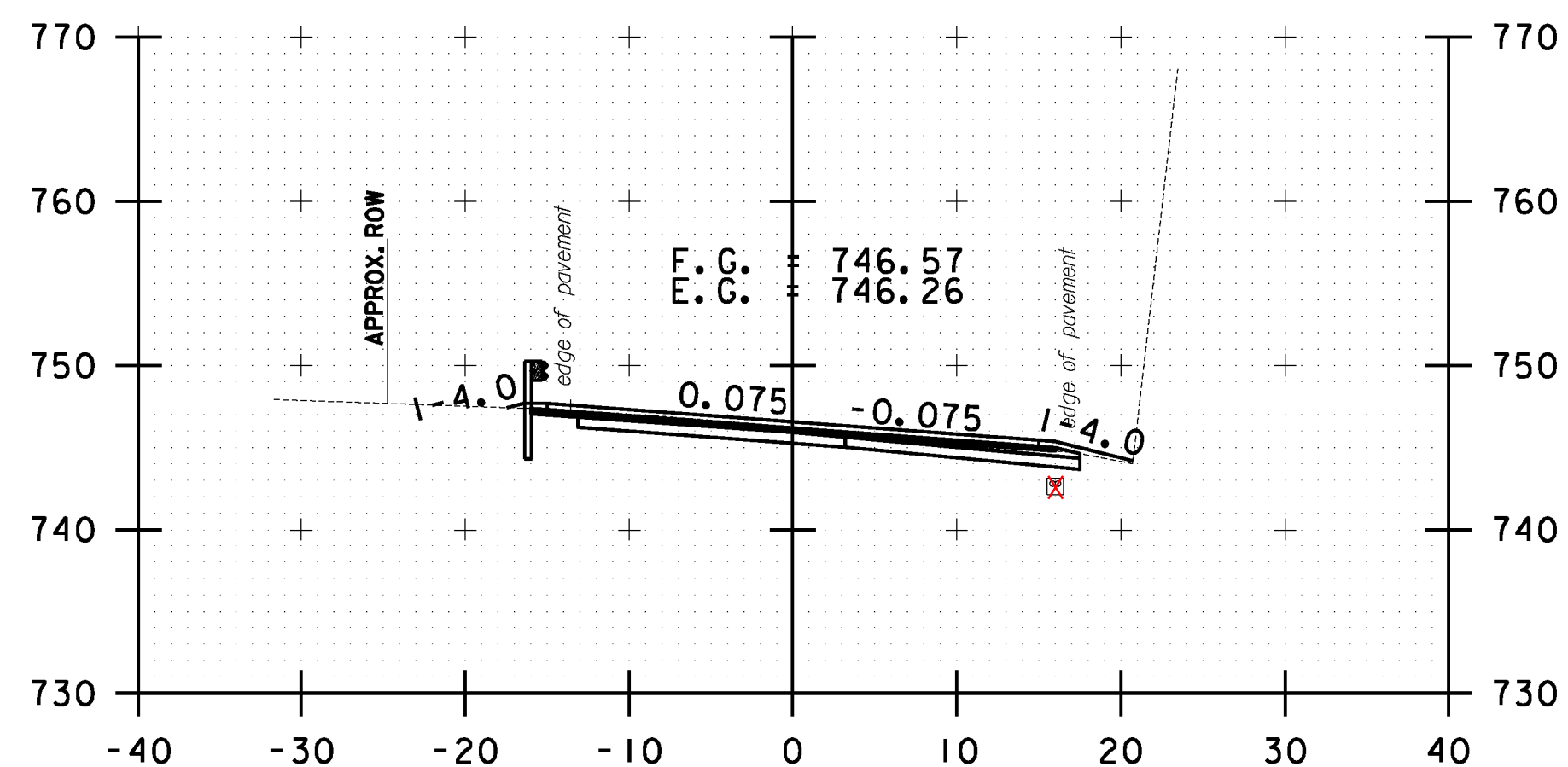
213+50.00



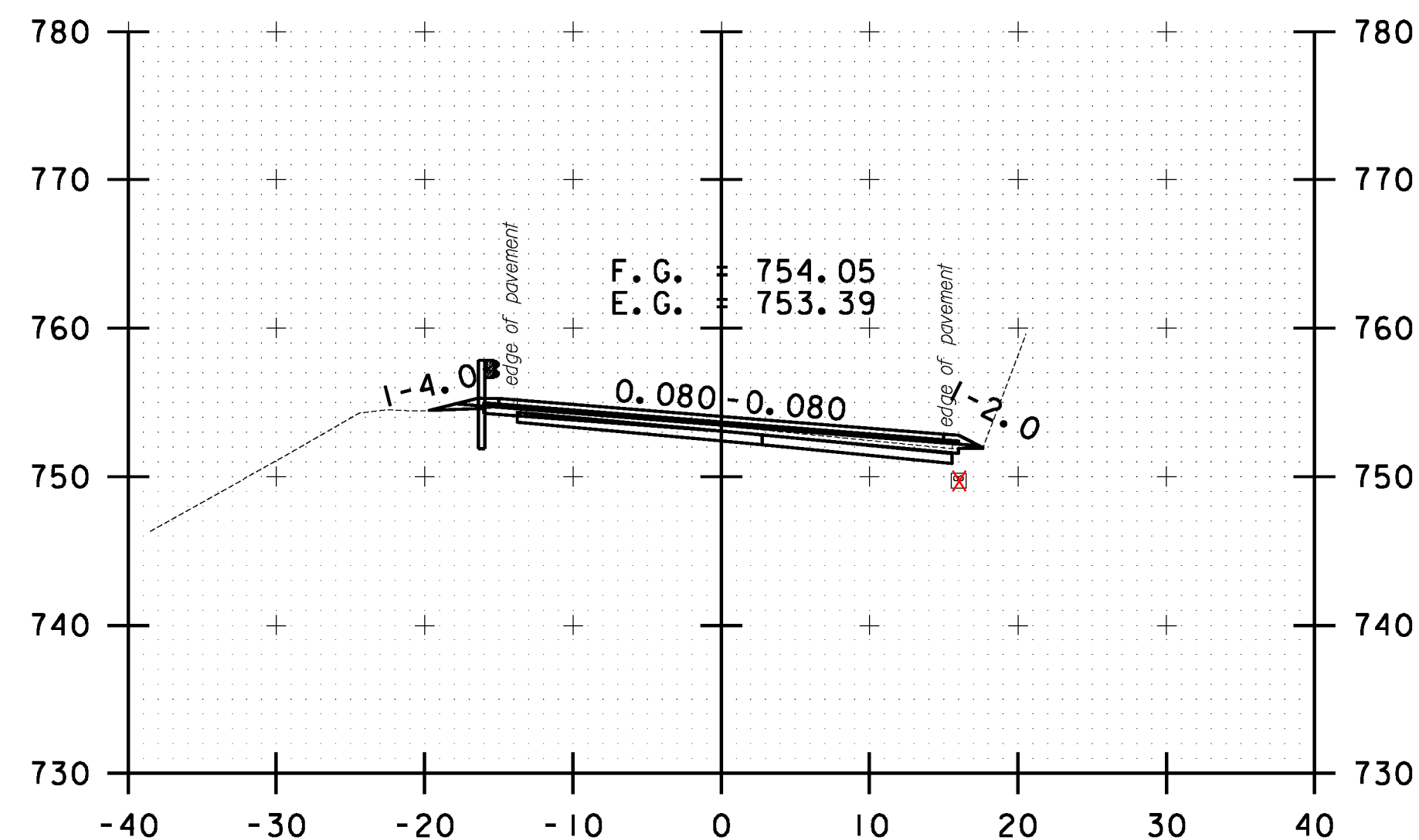
214+50.00



212+00.00

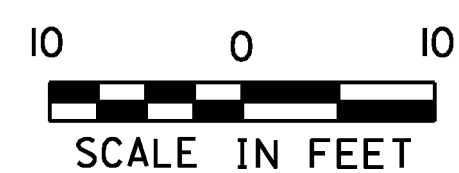


213+00.00



214+00.00

APPROXIMATE LOCATION OF UNDERGROUND
 FIBER-OPTIC CABLE (TYP)
 (SEE NOTE 21 ON SHEET 7)



STOCKBRIDGE CROSS SECTION SHEET #66	PROJECT NAME: STOCKBRIDGE-BETHEL
	PROJECT NUMBER: STP 2910(1)
	FILE NAME: z10b214_stock_xc.dgn
	PLOT DATE: 3/17/2014
	PROJECT LEADER: D.E.G.
	DESIGNED BY: L.M.B.
	IPARM FILE: z10b214xs66.i
	DRAWN BY: W.G.P.
	CHECKED BY: J.P.S.
	SHEET 279 OF 397