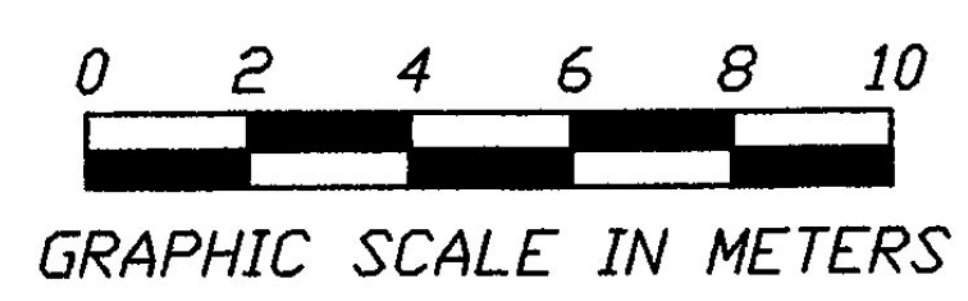

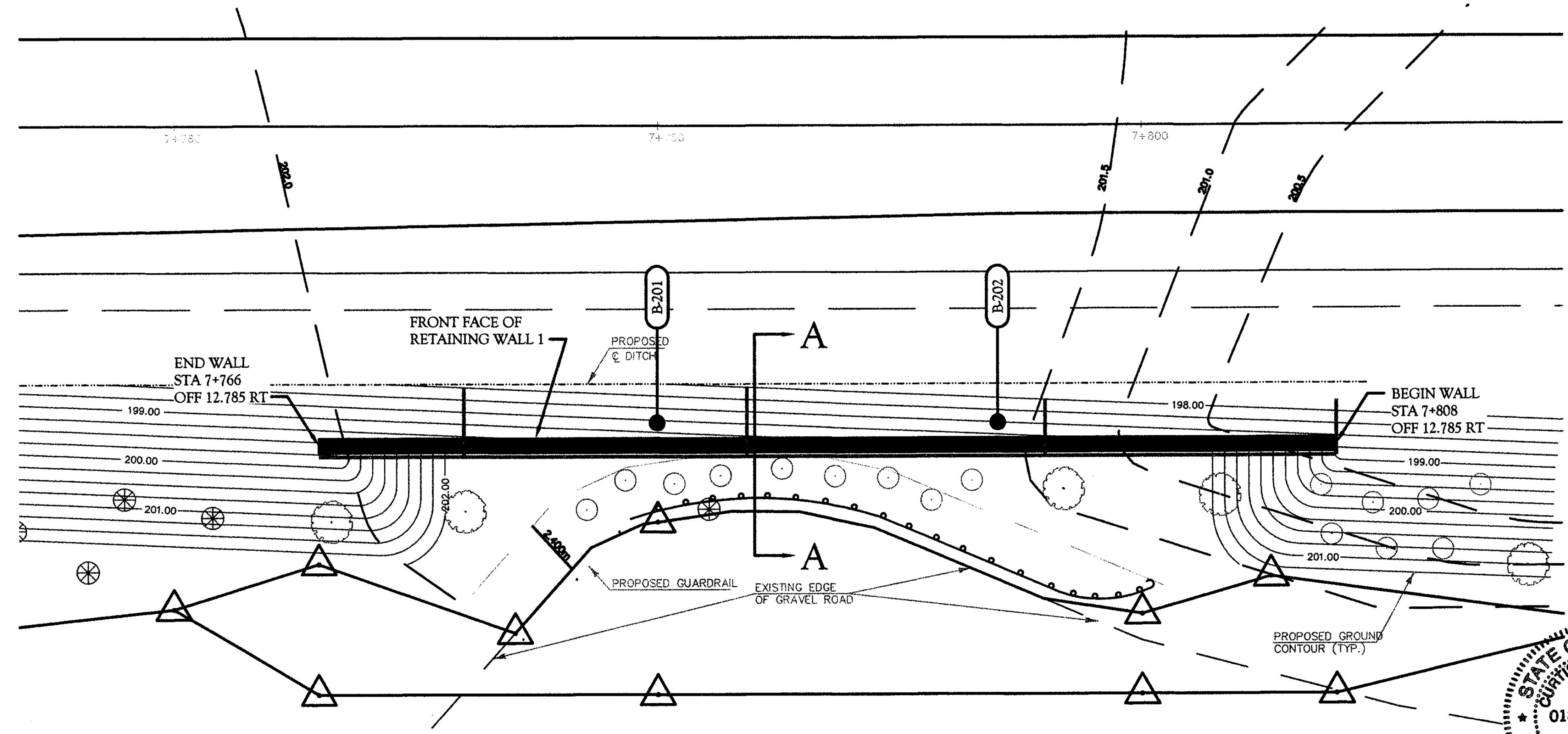


NOTES:

1. THE SITE PLAN SHOWN IS FOR ILLUSTRATIVE PURPOSES ONLY. IT WAS REPRODUCED FROM MCFARLAND JOHNSON PLANS DATED JAN 8, 2010 [PROJECT #STP F 029-1(2)].
2. THE CONTRACTOR SHALL VERIFY INVERTS OF PROPOSED AND EXISTING UTILITIES TO ENSURE THERE ARE NO CONFLICTS. THE ENGINEER SHALL BE CONTACTED IF CONFLICTS ARISE AND AN ALTERNATIVE DESIGN MAY BE REQUIRED.
3. APPROXIMATE LOCATION OF BORINGS ACCORDING TO THE BORING LOG AND THE GEOTECHNICAL REPORT FROM THE STATE OF VERMONT AGENCY OF TRANSPORTATION MATERIALS AND RESEARCH SECTION. DATE STARTED 3-24-2010 AND ENDED 3-25-2010.



— PROPOSED DRAINPIPE



COPYRIGHT (c) 2012 BY CIVIL DESIGN PROFESSIONALS

CDP CIVIL DESIGN PROFESSIONALS
 8609 LYNDALE AVENUE SOUTH, SUITE 200
 BLOOMINGTON, MN 55420
 PHONE: (952) 303-5312 | FAX: (763) 392-1989
 WEBSITE: WWW.CDP-US.COM

No.	Date	Revision	By
1	8/20/10	REVISIONS PER REVIEW COMMENTS	ACM
2	1/30/12	REVISIONS PER REVIEW COMMENTS	CJD
3	3/15/12	REVISIONS PER REVIEW COMMENTS	CJD
4	4/11/12	REVISIONS PER REVIEW COMMENTS	CJD
5			
6			

Designed By: CJD
 Scale: 1:200
 Date: MAY 19, 2010

Project:	MORRISTOWN (PROJECT #F029-1(2) C/1) MORRISTOWN, VERMONT
Title:	SITE PLAN
Registration No:	74668
Project No:	12-016
Sheet No:	57 OF 123

Curtis J. Derichs
 Date: 4/11/12
 Curtis J. Derichs, P.E.