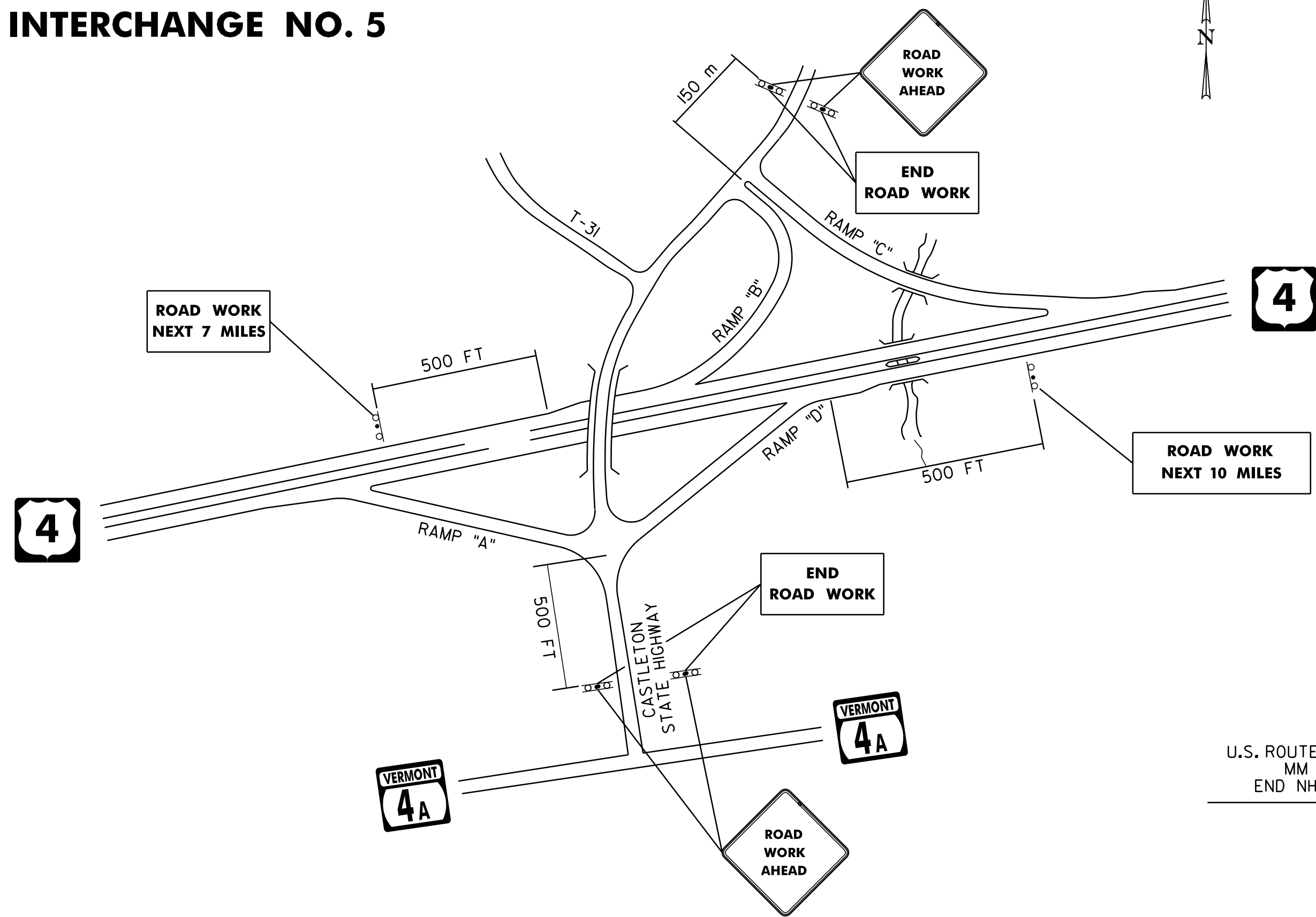
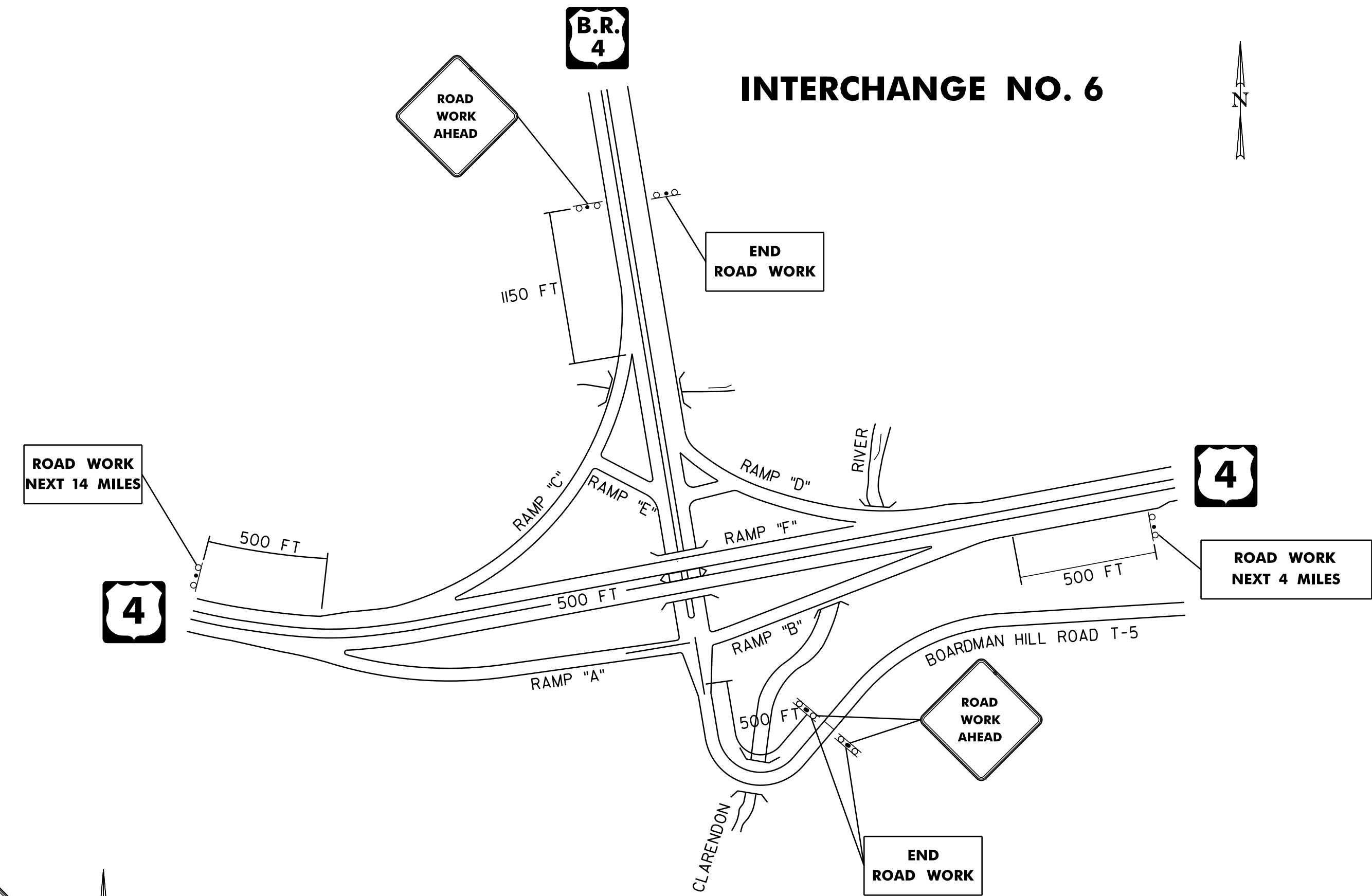


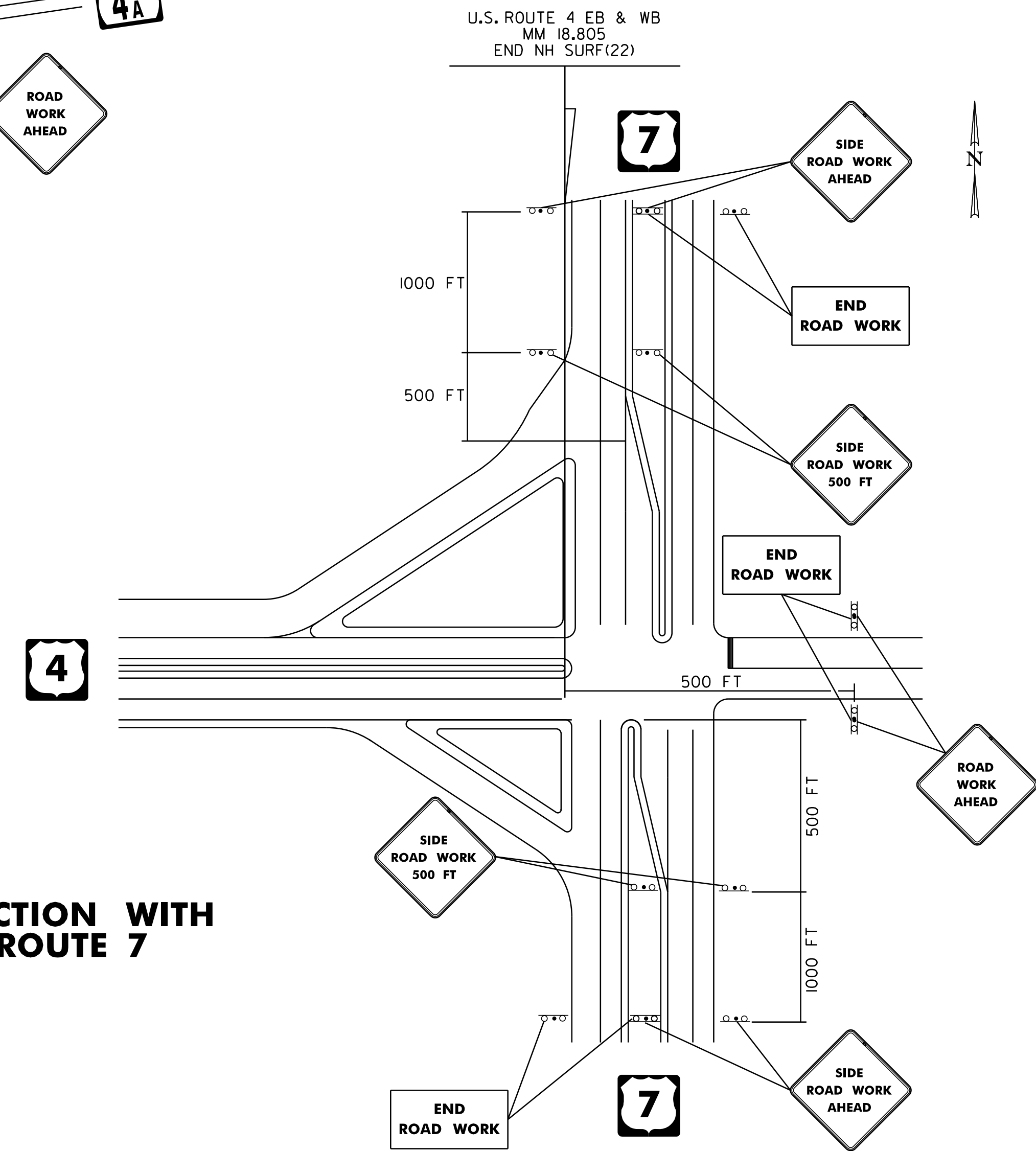
INTERCHANGE NO. 5



INTERCHANGE NO. 6



INTERSECTION WITH U.S. ROUTE 7



U.S. ROUTE 4 EB & WB
MM 18.805
END NH SURF(22)

NOT TO SCALE

INTERCHANGE TRAFFIC CONTROL SHEET 2	PROJECT NAME: FAIR HAVEN-RUTLAND TOWN	PLOT DATE: 23-MAY-2013 11:42
	PROJECT NUMBER: NH SURF(22)	DRAWN BY: PVT. MGT.
	FILE NAME: 10B106/10B106.DGN	CHECKED BY: PVT. MGT.
	PROJECT LEADER: M. FOWLER	SHEET 23 OF 24
	DESIGNED BY: PVT. MGT.	
	10B106#23.I	