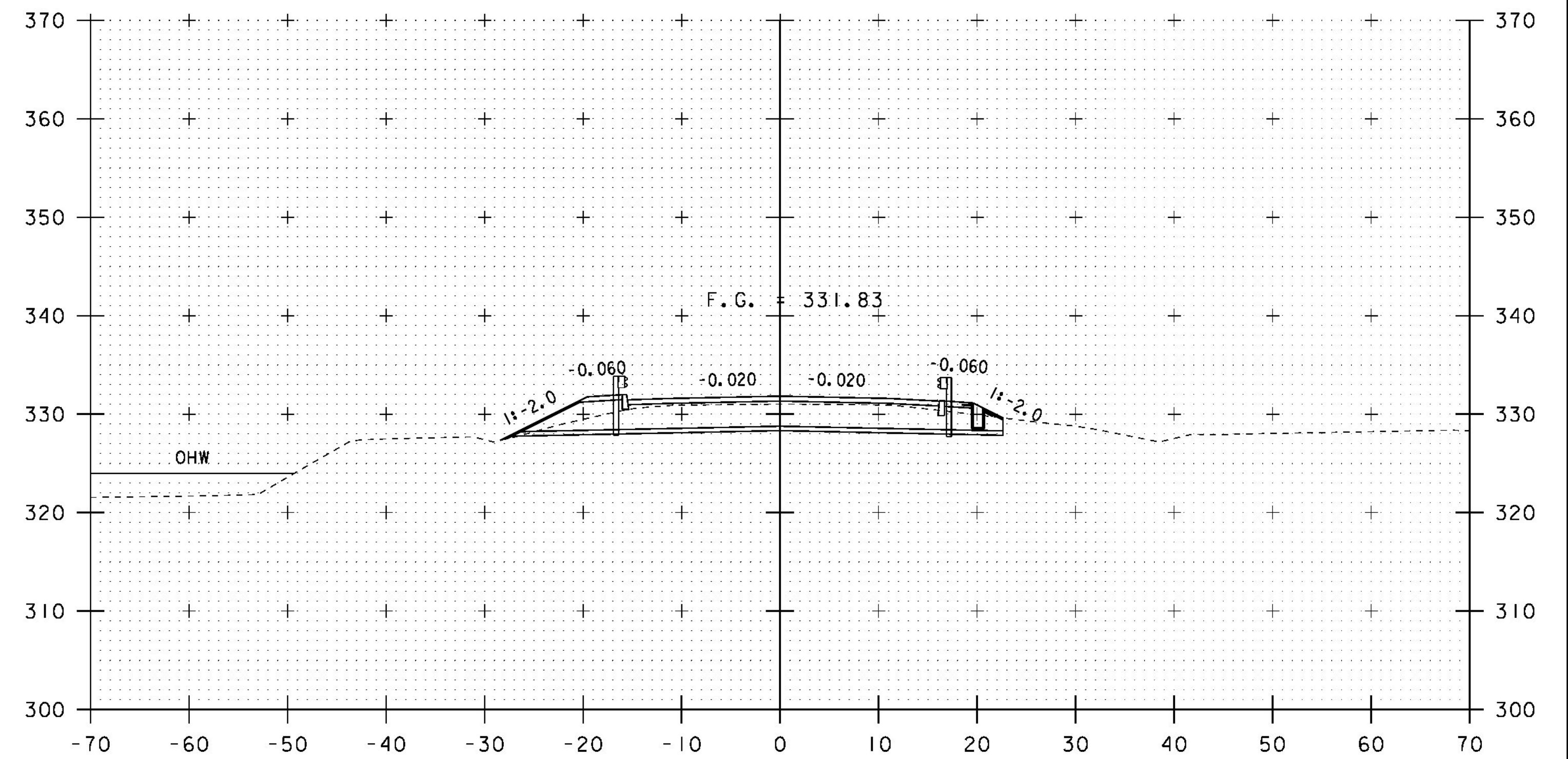
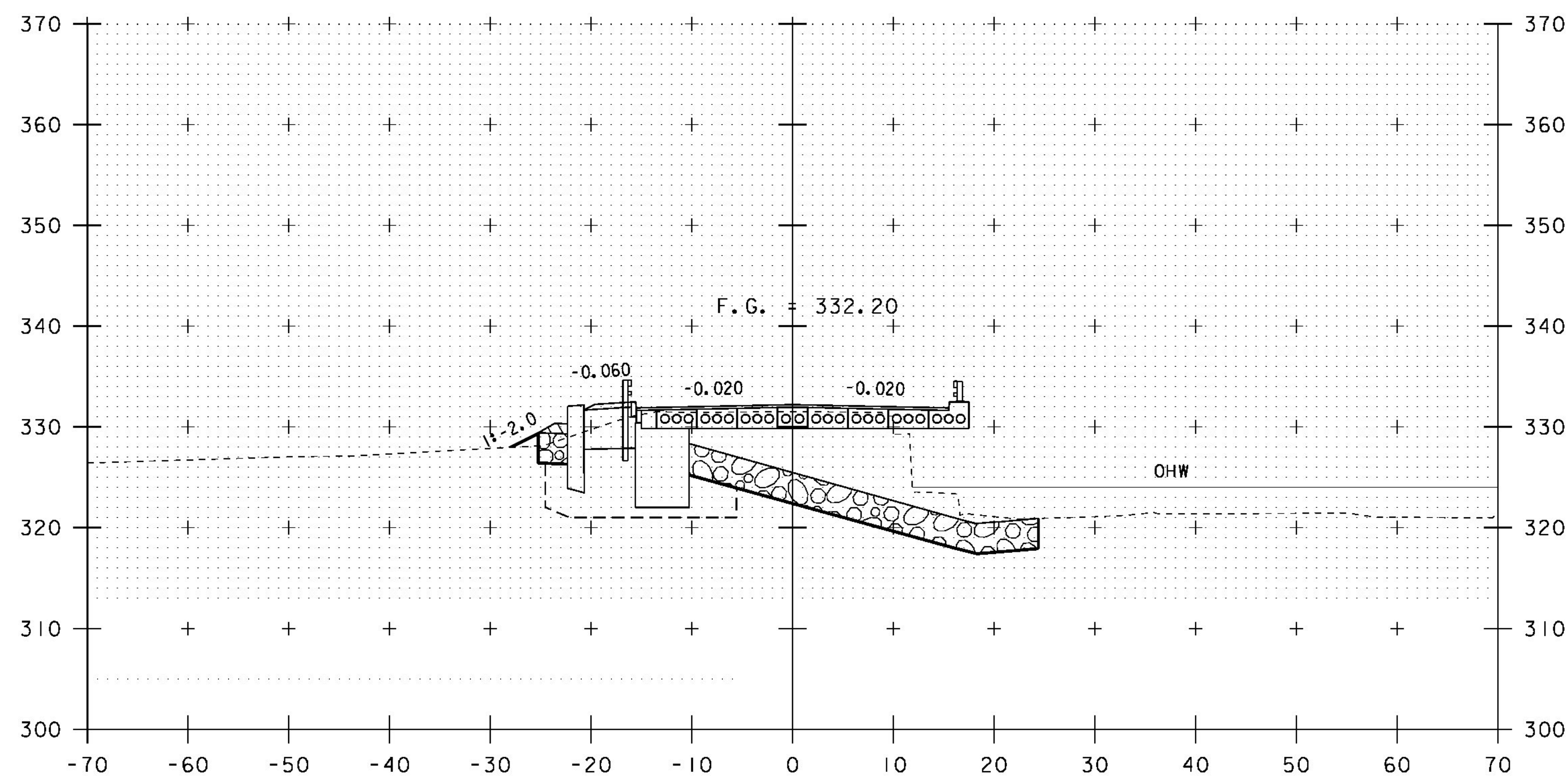


107+00



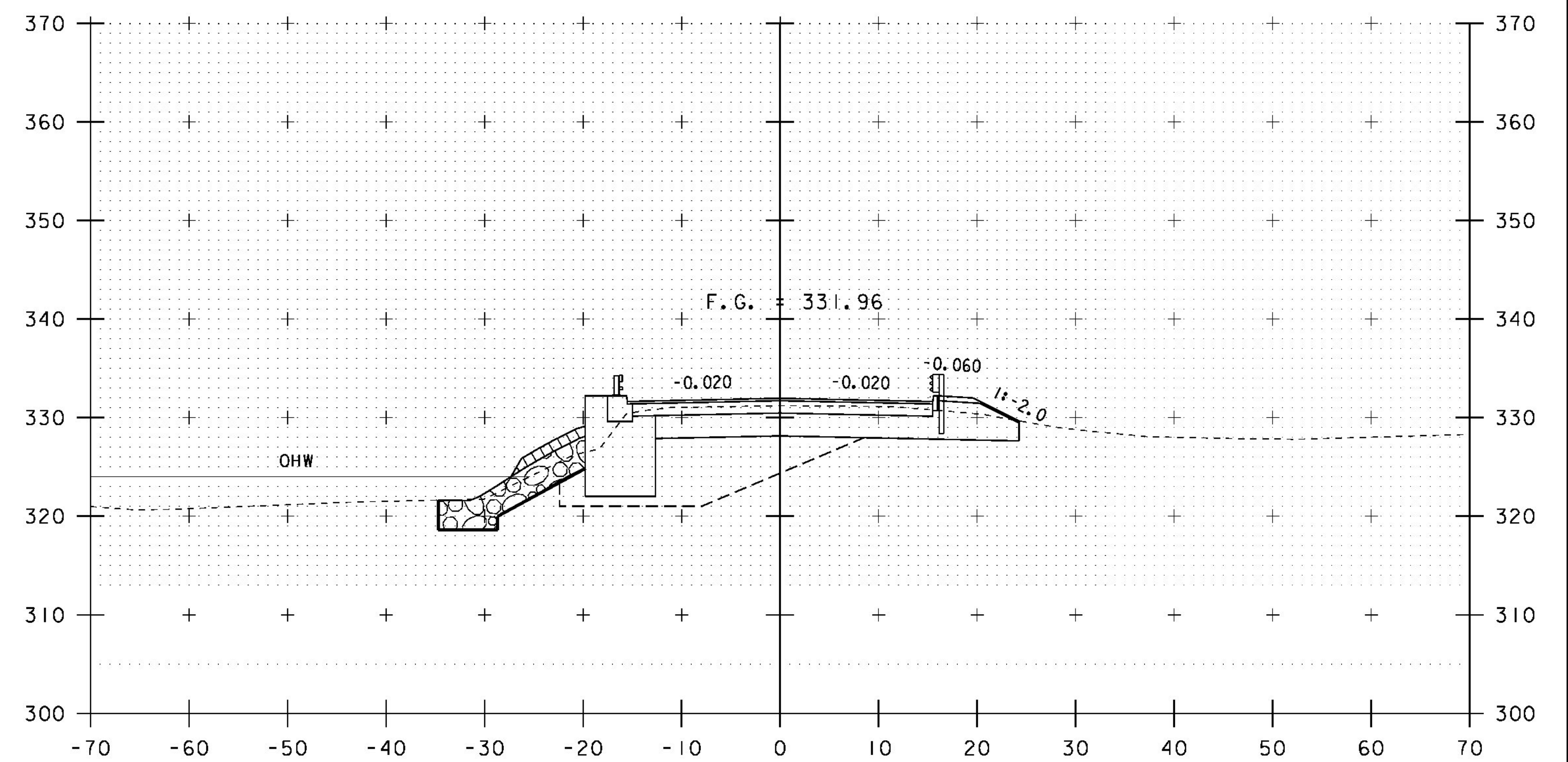
107+50

SPECIAL PROVISION (STONE DIAPHRAGM)  
STA 107+43.3 RT - STA 108+00.0 RT




106+75

STA 106+67.34  
END ROADWAY  
BEGIN BRIDGE



107+25

STA 107+18.66  
END BRIDGE  
RESUME ROADWAY



SCALE: 1" = 10'-0"

STA. 106+75 TO STA. 107+50

PROJECT NAME: BRISTOL  
PROJECT NUMBER: BRF 021-1(29)

FILE NAME: si0b094xsl.dgn  
PROJECT LEADER: C. CARLSON  
DESIGNED BY: G. ROY  
VT 116 CROSS SECTIONS (4)

PLOT DATE: 04-NOV-2014  
DRAWN BY: G. ROY  
CHECKED BY: EVANS-MONGEON  
SHEET 38 OF 54