
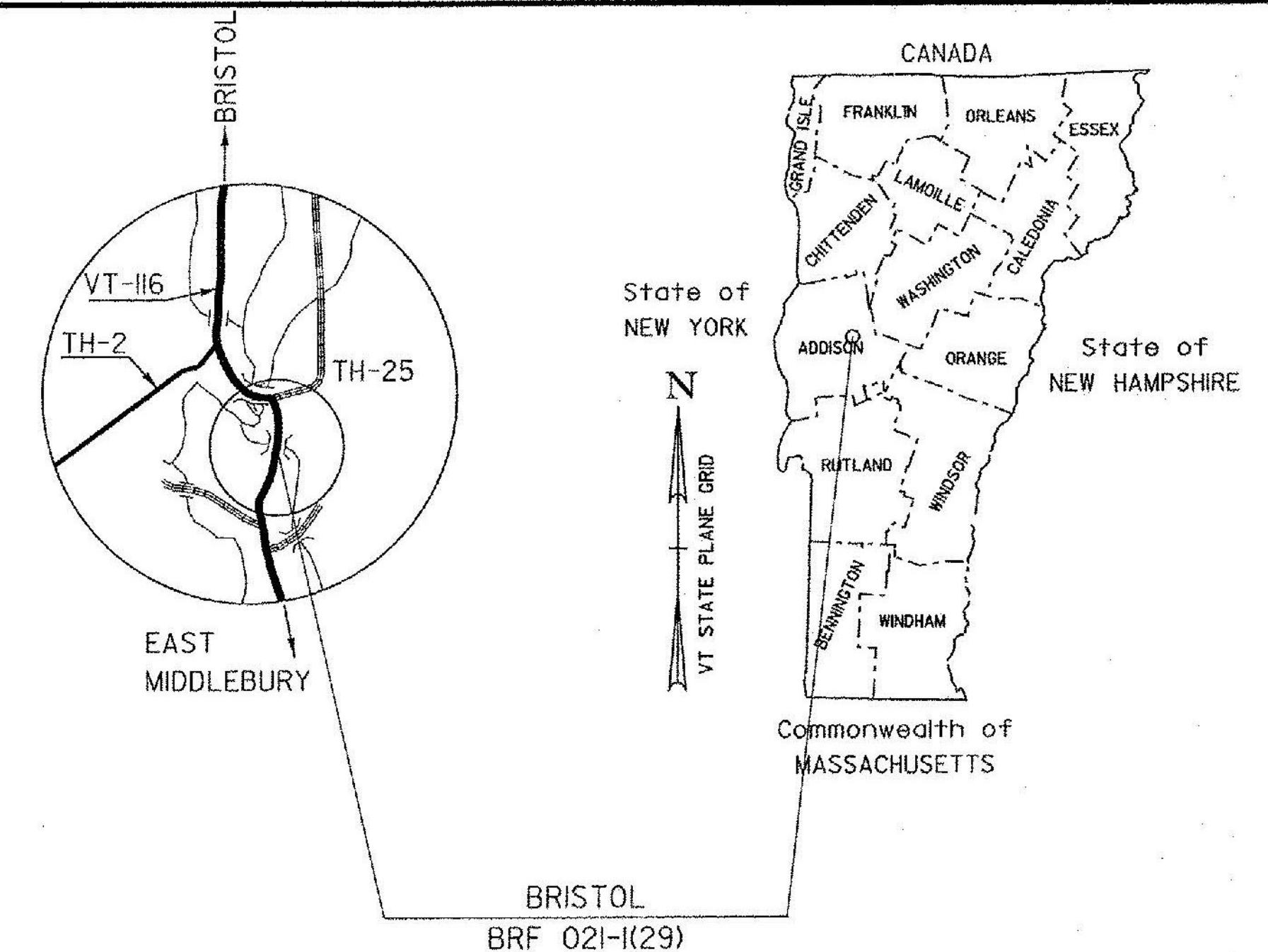


# STATE OF VERMONT AGENCY OF TRANSPORTATION



## PROPOSED IMPROVEMENT BRIDGE PROJECT TOWN OF BRISTOL COUNTY OF ADDISON



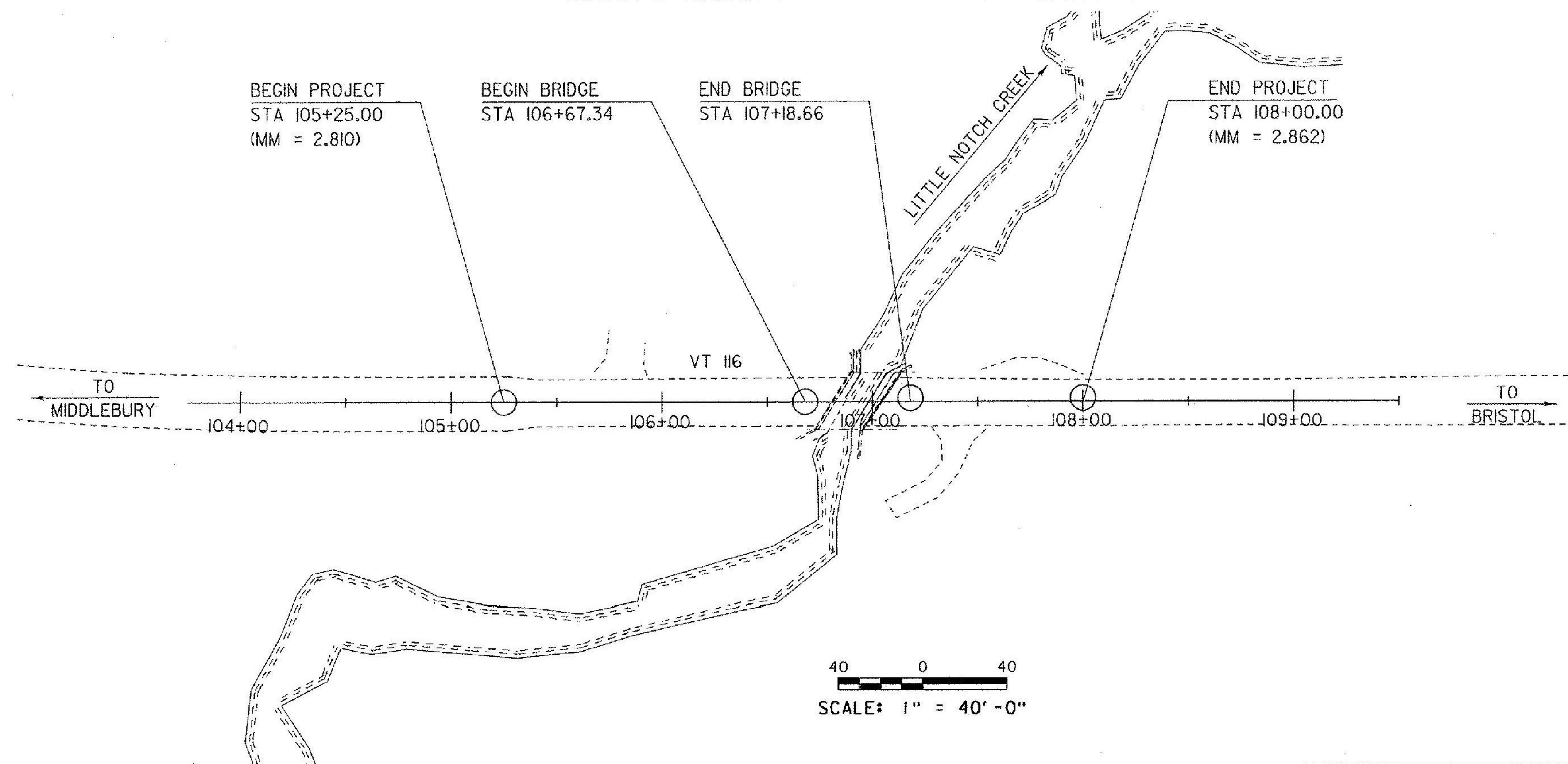
RECORD PLANS	
CONTRACTOR:	S. D. IRELAND CONC. CONST. CORP. - BURLINGTON, VT.
RESIDENT ENGINEER:	RICK HALE
CONSTRUCTION BEGAN:	MAY 4, 2015
CONSTRUCTION COMPLETE:	AUGUST 21, 2015
RECORD PLANS BY:	RICK HALE & KEVIN KING
I HEREBY CERTIFY THAT ALL THE CONSTRUCTION REQUIRED BY THIS SET OF DRAWINGS HAS BEEN ACCOMPLISHED AS INDICATED HEREIN.	
BY:	<i>Phil Harrington</i> RESIDENT ENGINEER
DATE:	01/31/17
NOTE: Any further information concerning final quantities, amounts or other details relative to this project may be found at Central Files in the electronic archives.	

ROUTE NO : VT ROUTE 116, MINOR ARTERIAL BRIDGE NO : #6

PROJECT LOCATION : BEGINNING AT A POINT ON VT 116 APPROXIMATELY 2.82 MILES NORTHERLY OF THE BRISTOL-MIDDLEBURY TOWN LINE AND EXTENDING NORTHEASTERLY 0.052 MILES.


PROJECT DESCRIPTION : REPLACEMENT OF THE EXISTING BRIDGE INCLUDING RELATED APPROACH ROADWAY AND CHANNEL WORK.

LENGTH OF STRUCTURE : 51.32 FEET.  
 LENGTH OF ROADWAY : 223.68 FEET.  
 LENGTH OF PROJECT : 275.00 FEET.



CONSTRUCTION IS TO BE CARRIED ON IN ACCORDANCE WITH THESE PLANS AND THE STANDARD SPECIFICATIONS FOR CONSTRUCTION DATED 2011, AS APPROVED BY THE FEDERAL HIGHWAY ADMINISTRATION ON JULY 20, 2011 FOR USE ON THIS PROJECT, INCLUDING ALL SUBSEQUENT REVISIONS AND SUCH REVISED SPECIFICATIONS AND SPECIAL PROVISIONS AS ARE INCORPORATED IN THESE PLANS.

QUALITY ASSURANCE PROGRAM : LEVEL 2	
SURVEYED BY :	VSE
SURVEYED DATE :	1998
DATUM	
VERTICAL	NAVD 88
HORIZONTAL	NAD 83 (1996)



DIRECTOR OF PROJECT DELIVERY	
APPROVED:	<i>Carlyn Carlson</i> DATE 11/13/2014
PROJECT MANAGER : CAROLYN CARLSON, P. E.	
PROJECT NAME : BRISTOL	
PROJECT NUMBER : BRF 021-1 (29)	
SHEET 1 OF 54 SHEETS	