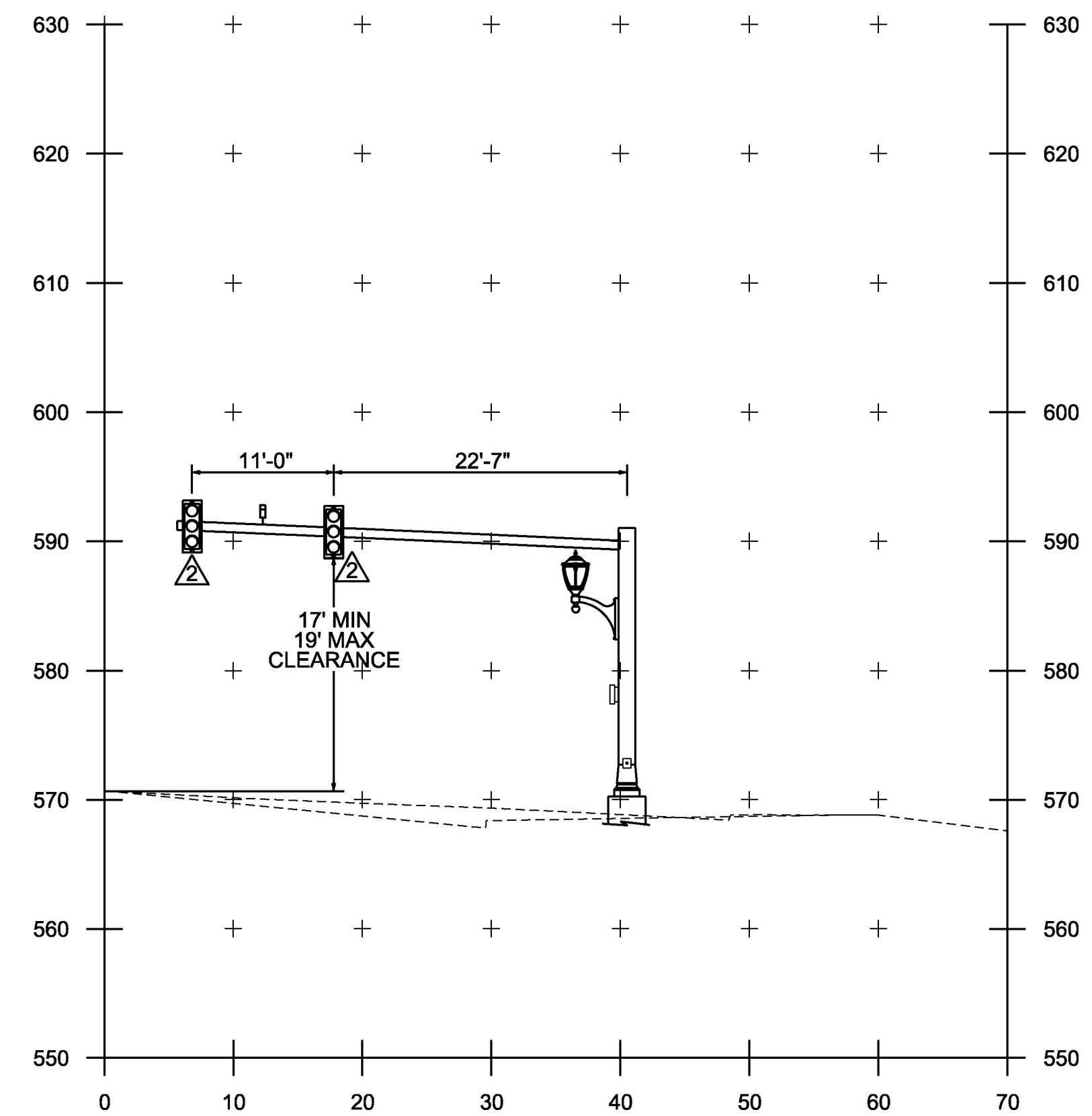
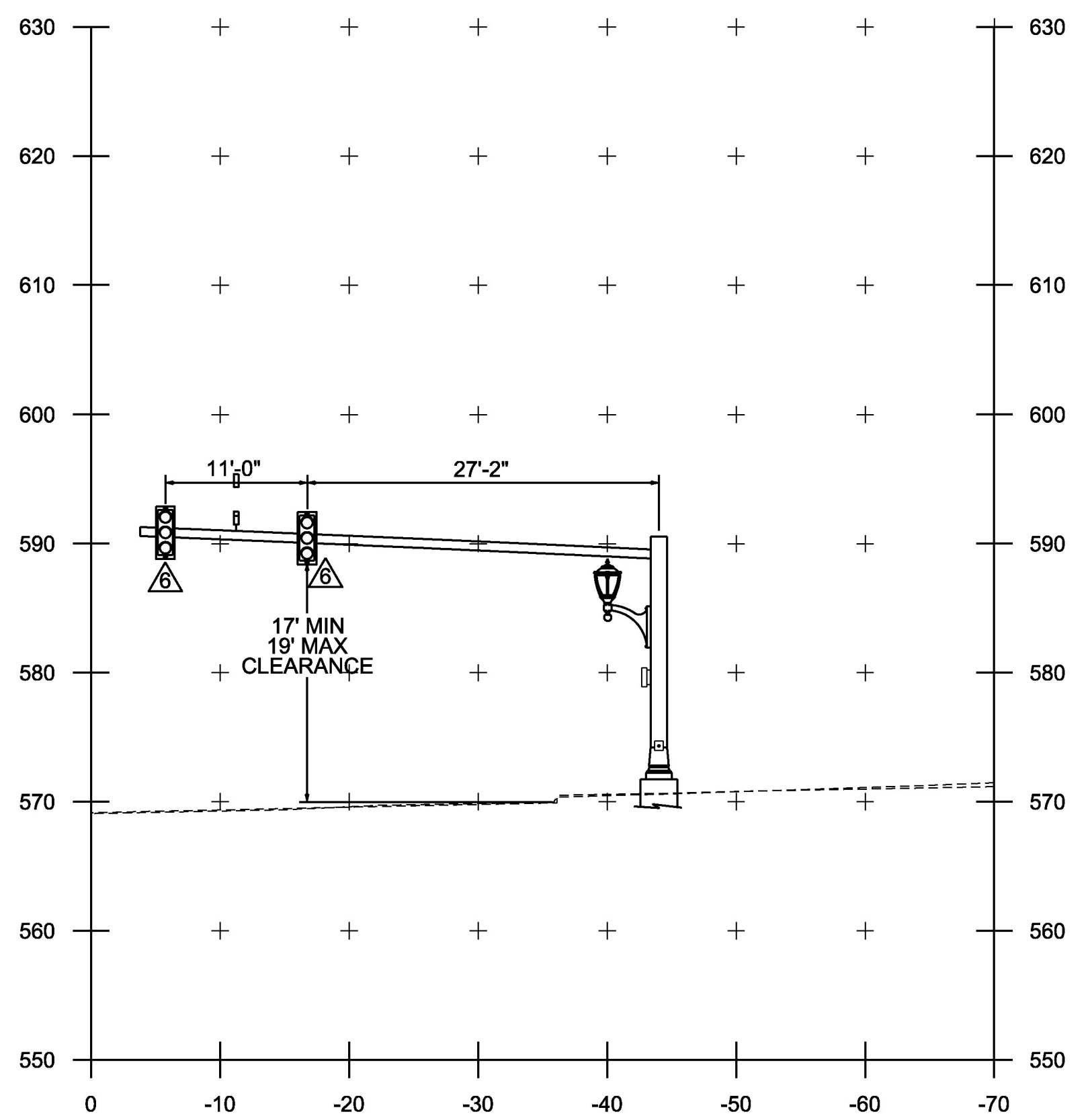


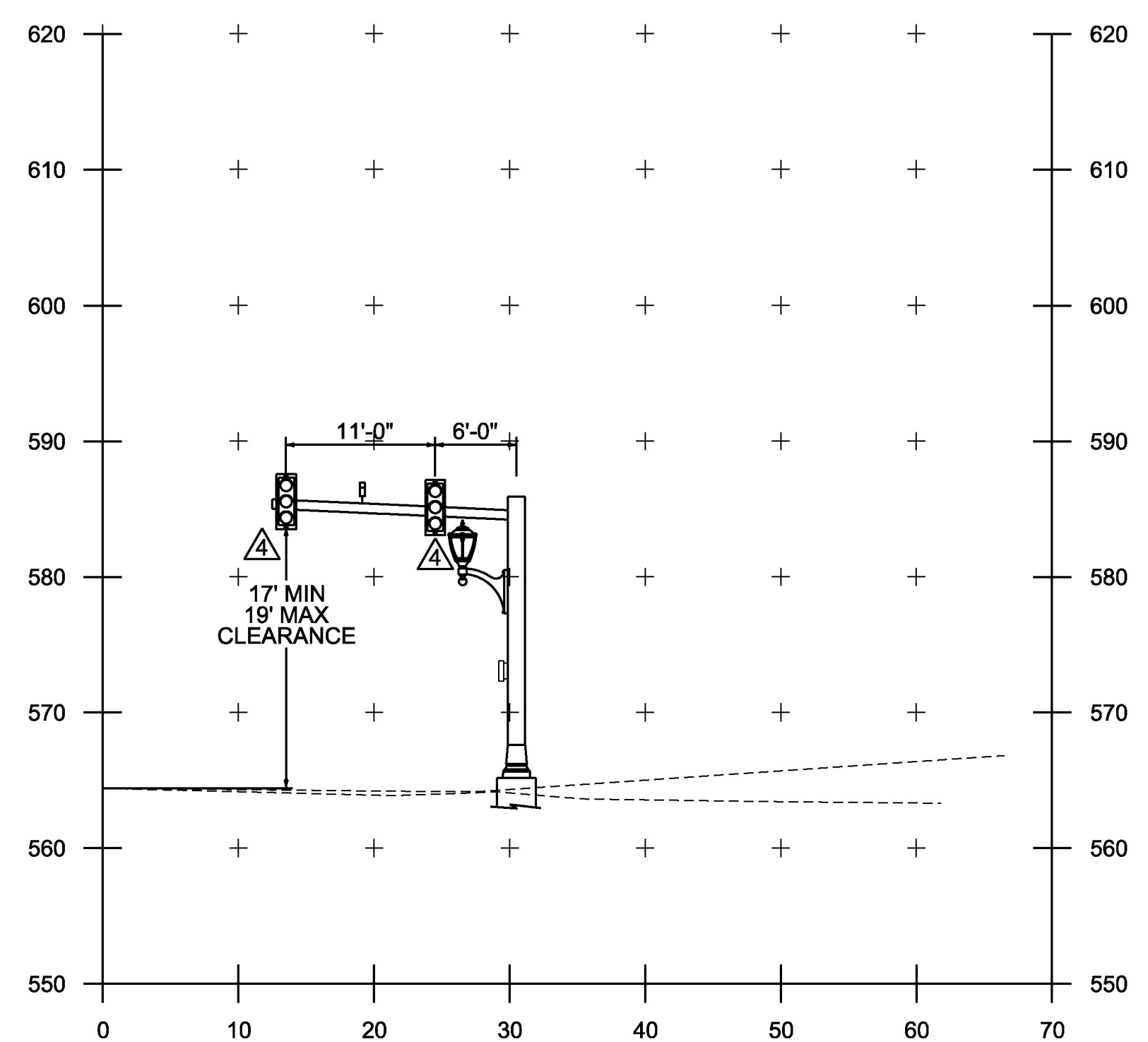
**NORTH ST. STA 12+85, 34' LT
LOOKING NORTHERLY
MA 1**



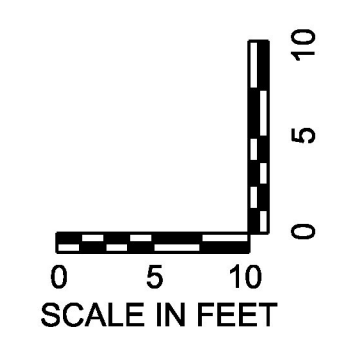
**VT ROUTE 116 STA 13+26, 40.5' RT
LOOKING EASTERLY
MA 2**



**VT ROUTE 116 STA 11+99, 44.0' LT
LOOKING WESTERLY
MA 4**



**SOUTH ST. STA 12+45, 34' RT.
LOOKING SOUTHERLY
MA 3**



PROJECT NAME:	BRISTOL	PLOT DATE:	4/29/2014
PROJECT NUMBER:	HES 021-1 (28)	DRAWN BY:	P. ARMATA
FILE NAME:	z10b078bdr_mastxs.dgn	DESIGNED BY:	T. LUTHER
PROJECT LEADER:	T. LUTHER	CHECKED BY:	G. EDWARDS
MAST ARM CROSS SECTION		SHEET 20 OF 29	