









DIRECTION	MILEPOINT	LOCATION CODE (SHEET 2)	SIGN CODE	WIDTH (IN)	HEIGHT (IN)	SHEETING REMARKS	SIGN LEGEND	NEW SIGNS		EXISTING SIGNS				EXIST POST		NUMBER OF NEW POSTS	SQUARE STEEL (IN)			TUBULAR STEEL Ø (IN)				SIGN FRAME REQUIRED	REMARKS	SIGN DETAIL		
								"A"	"B"	RETAIN	SALVAGE FROM	SALVAGE TO	REMOVE	RETAIN	REMOVE		1.75	2.00	2.50	3.00	3.50	4.00	5.00			DETAIL IN SHS	DETAIL ON SHEET NUMBER	DETAIL ON STD SHEET NUMBER
																	(LB / FT)			(LB / FT)								
DANBY US-7							FY-FLUORESCENT YELLOW FYG-FLUORESCENT YELLOW GREEN																"SHS"-STANDARD HIGHWAY SIGNS					
SB	2.355	F	VW-081R	30	30																							
		F	VW-081R	30	30			6.25																	6			
SB	1.785	F	R2-1	24	30			5.00																	X			
SB	1.445	G	VR-017	24	30																							
		G	VR-017	24	30			5.00																		4		
SB	1.437	H	R1-1	30	30																							
		H	R1-1	30	30			6.25																	X			
SB	1.253	F	VW-205	48	48																							
		F	VW-205	36	36			9.00																		6		
SB	1.044	G	VR-017	24	30																							
		G	VR-017	24	30			5.00																		4		
SB	1.025	H	R1-1	30	30																							
		H	R1-1	30	30			6.25																	X			
SB	1.014	F	M3-3	24	12																							
			M1-4	24	24																							
SIGN SUMMARY SHEET							SHEET TOTALS		42.75	0.00	0	0	0	8	0	0	8							PROJECT NAME: STATEWIDE - SOUTHWEST REGION				
							SF	SF	EA	EA	EA	EA	EA	EA	EA	EA	EA							PROJECT NUMBER: STPG SIGN(32)				
VERMONT AGENCY OF TRANSPORTATION							TOWN DIRECTIONAL TOTALS		65.0	0.0	0.0	0.0	0.0	11	0.0	0.0	12	180.0							FILE NAME: DANBY SB.XLS	PLOT DATE: 7/13/2010		
																								PROJECT MANAGER: A. GAMBLE	DRAWN BY: J. KELLY			
																								DESIGNED BY: J. KELLY	CHECKED BY: A. GAMBLE			
																								DANBY SOUTHBOUND SHEET 1	SHEET 75	OF 90		