





DIRECTION	MILEPOINT	LOCATION CODE (SHEET 2)	SIGN CODE	WIDTH (IN)	HEIGHT (IN)	SHEETING REMARKS	SIGN LEGEND	NEW SIGNS		EXISTING SIGNS				EXIST POST		NUMBER OF NEW POSTS	SQUARE STEEL (IN)			TUBULAR STEEL Ø (IN)				SIGN FRAME REQUIRED	REMARKS	SIGN DETAIL			
								"A"	"B"	RETAIN	SALVAGE FROM	SALVAGE TO	REMOVE	RETAIN	REMOVE		1.75	2.00	2.50	FOUNDATION	3.00	3.50	4.00			5.00	DETAIL IN SHS	DETAIL ON SHEET NUMBER	DETAIL ON STD SHEET NUMBER
																	(LB / FT)				(LB / FT)								
SHAFTSBURY VT-7A							FY-FLUORESCENT YELLOW FYG-FLUORESCENT YELLOW GREEN																"SHS"-STANDARD HIGHWAY SIGNS						
NB	0.757	D	R1-1	30	30																								
		D	R1-1	30	30						2	2	3 4																
								6.25																	X				
NB	0.756	A	W11-2FYG	30	30		PEDESTRIAN			1																			
		A	W16-7FYG	24	12		DIAGONAL DOWN ARROW			1																			
NB	0.899	A	S1-1FYG	30	30		SCHOOL			1																			
		A	W16-9FYG	24	12		AHEAD			1																			
NB	0.946	A	S1-1FYG	30	30		SCHOOL				1	1	1																
		A	W16-7FYG	24	12		DIAGONAL DOWN ARROW				1	1	1																
NB	0.951	C	VR-017	24	30																								
		C	VR-017	24	30				5.00																		4		
NB	0.958	D	R1-1	30	30																								
		D	R1-1	30	30				6.25																	X			
NB	1.044	A	M2-1S	21	15																								
		A	M1-5	24	24																								
		A	M2-1	21	15				2.19																		E-136B		
SIGN SUMMARY SHEET							SHEET TOTALS	19.69	0.00	4	4	2	4	2	9	0	0	4	60	54.5				PROJECT NAME: STATEWIDE - SOUTHWEST REGION					
VERMONT AGENCY OF TRANSPORTATION							TOWN DIRECTIONAL TOTALS	269.1	0.0	15.0	5.0	5.0	62	0.0	0.0	44	660.0							PROJECT NUMBER: STPG SIGN(32)	FILE NAME: SHAFTSBURY NB.XLS	PLOT DATE: 7/13/2010			
																							PROJECT MANAGER: A. GAMBLE	DRAWN BY: J. KELLY					
																							DESIGNED BY: J. KELLY	CHECKED BY: A. GAMBLE					
																							SHAFTSBURY NORTHBOUND SHEET 2	SHEET 9	OF 90				