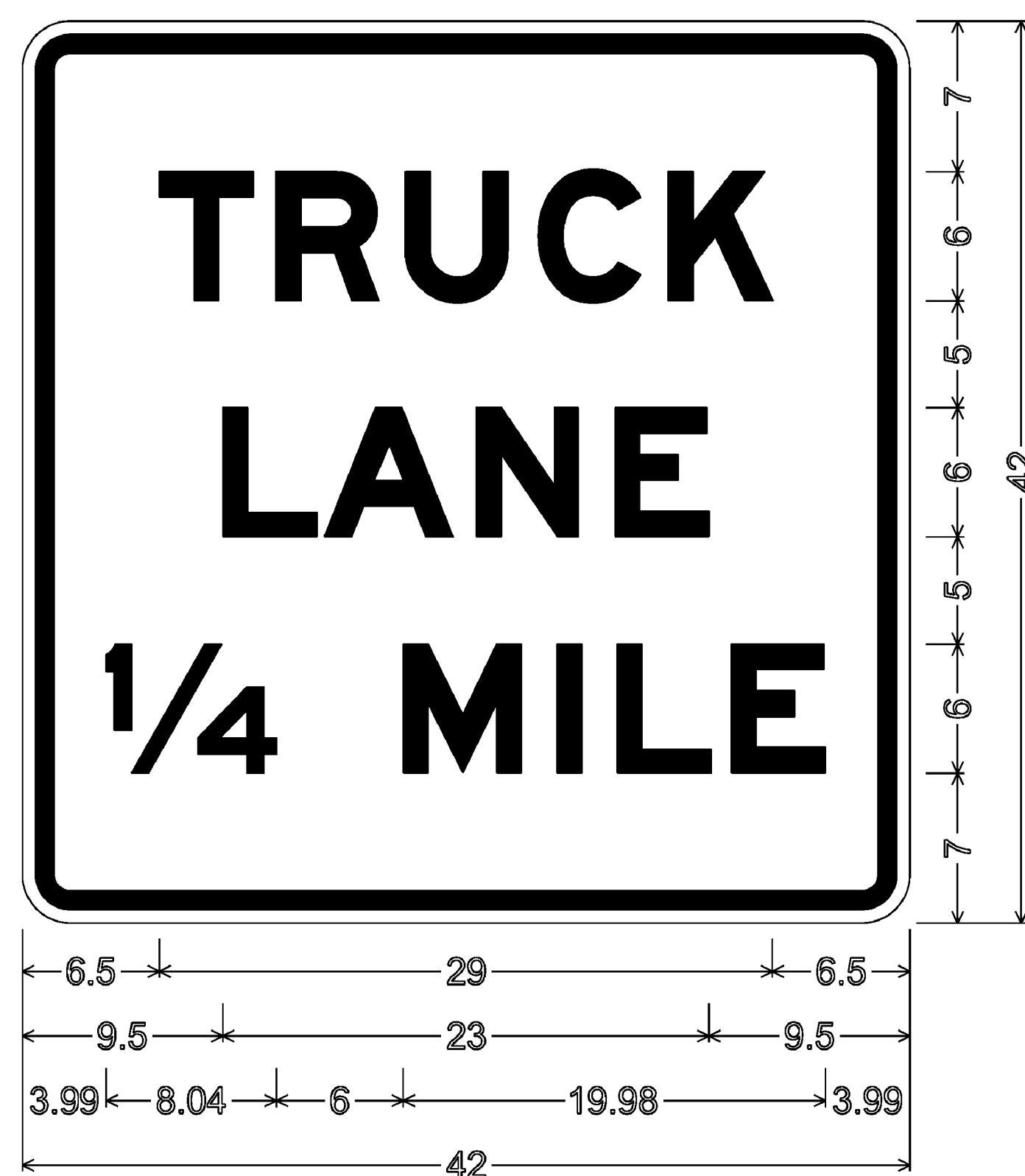


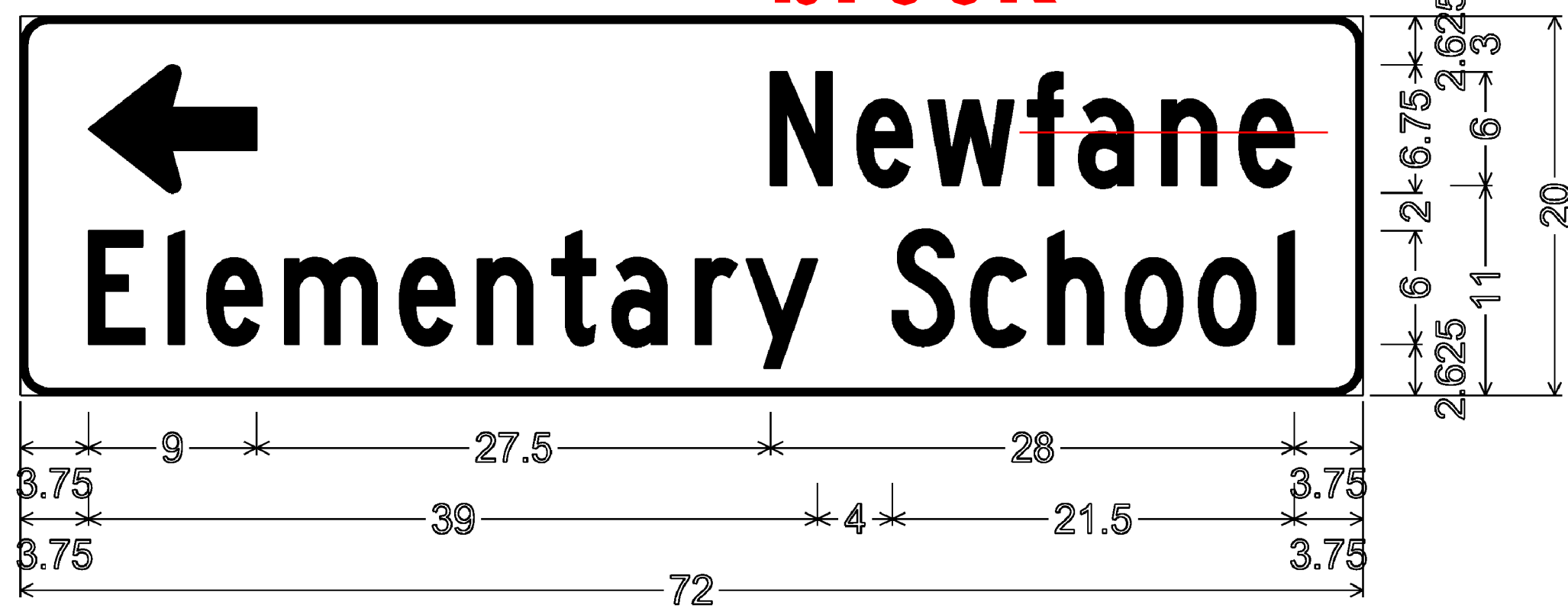
2.250" Radius, 0.875" Border, 0.625" Indent,  
White on Green; "TRUCK" E Mod specified length;  
"LANE" E Mod specified length; "2000 FT" D

**D17-2**



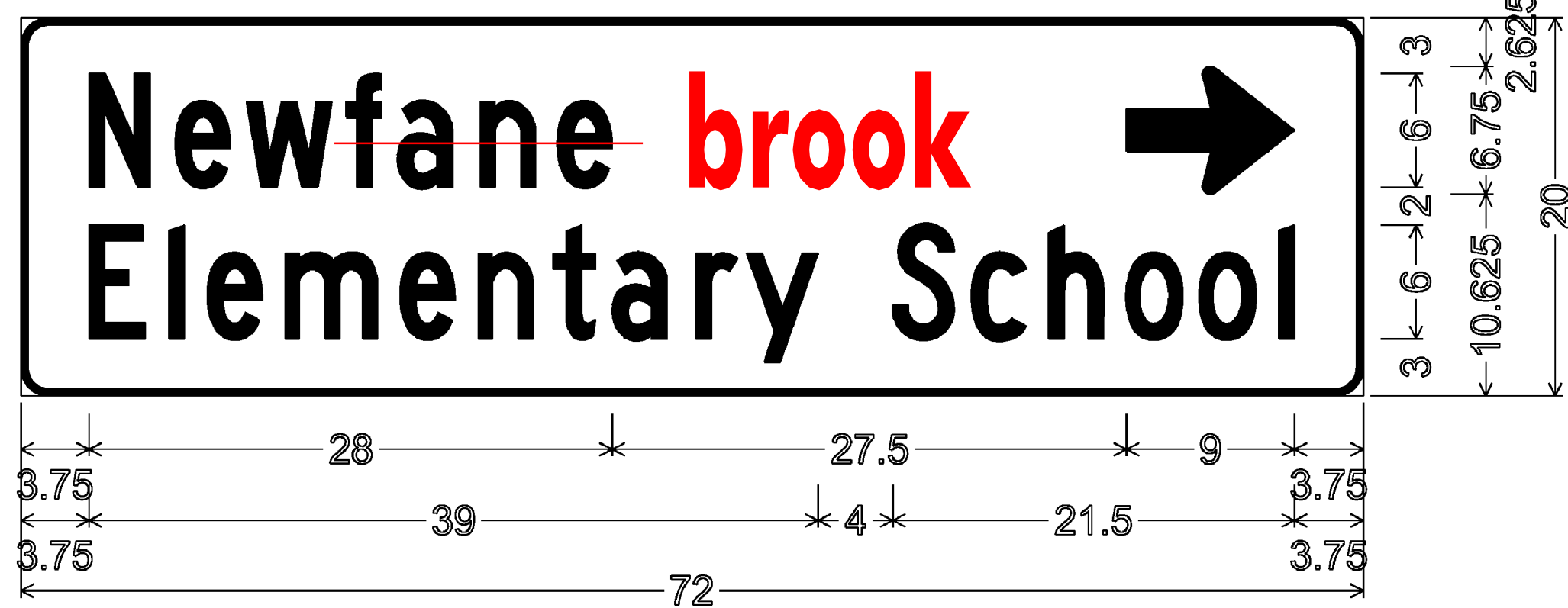
2.250" Radius, 0.875" Border, 0.625" Indent,  
White on Green; "TRUCK" E Mod specified length;  
"LANE" E Mod specified length; "1/4 MILE" E Mod

**brook**



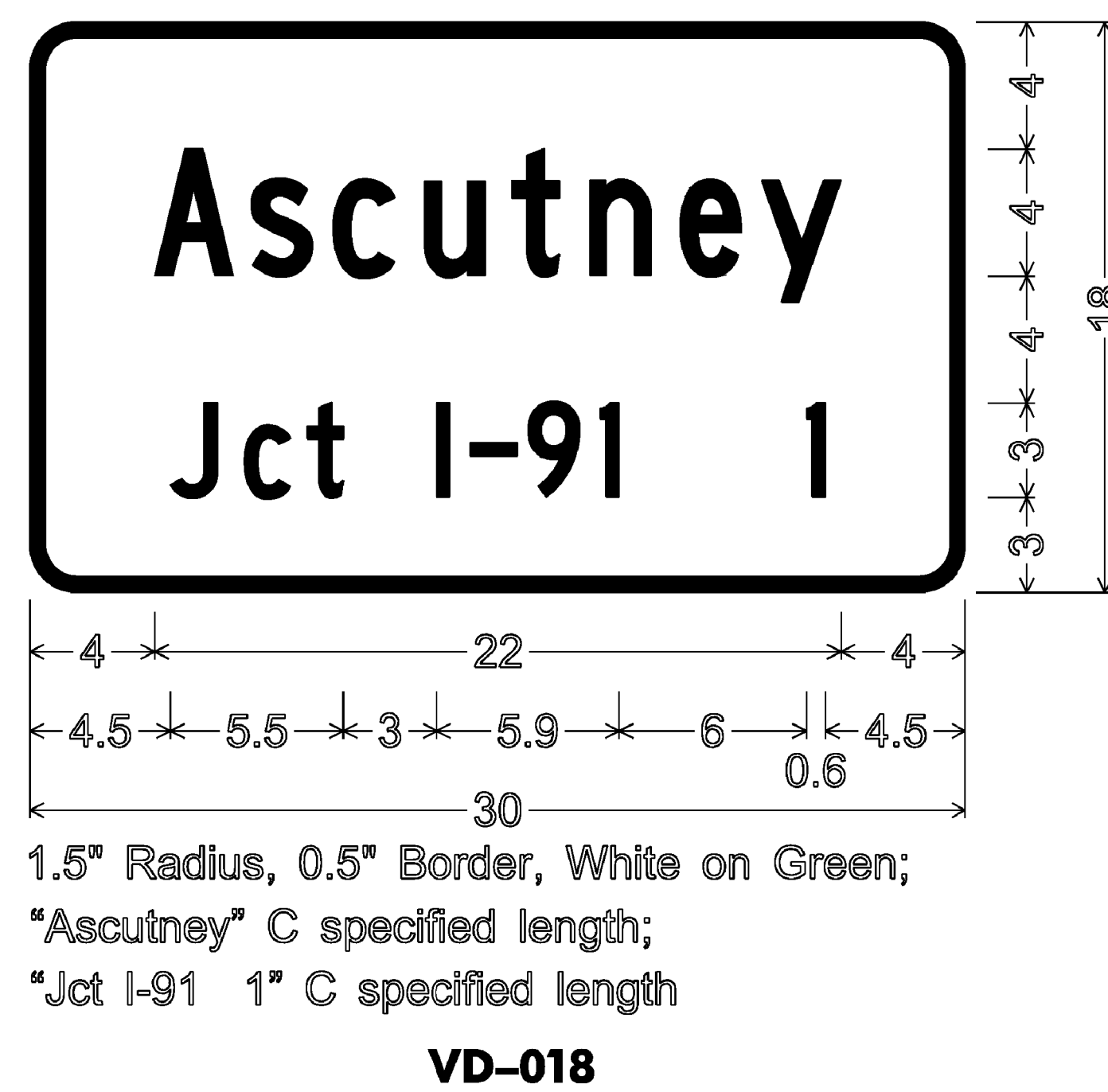
1.500" Radius, 0.375" Border, White on Green;  
Standard Arrow Custom 9.000" X 6.750" 180°;  
"Newfane" C 80% spacing; "Elementary School" C 80% spacing

**D1-2**



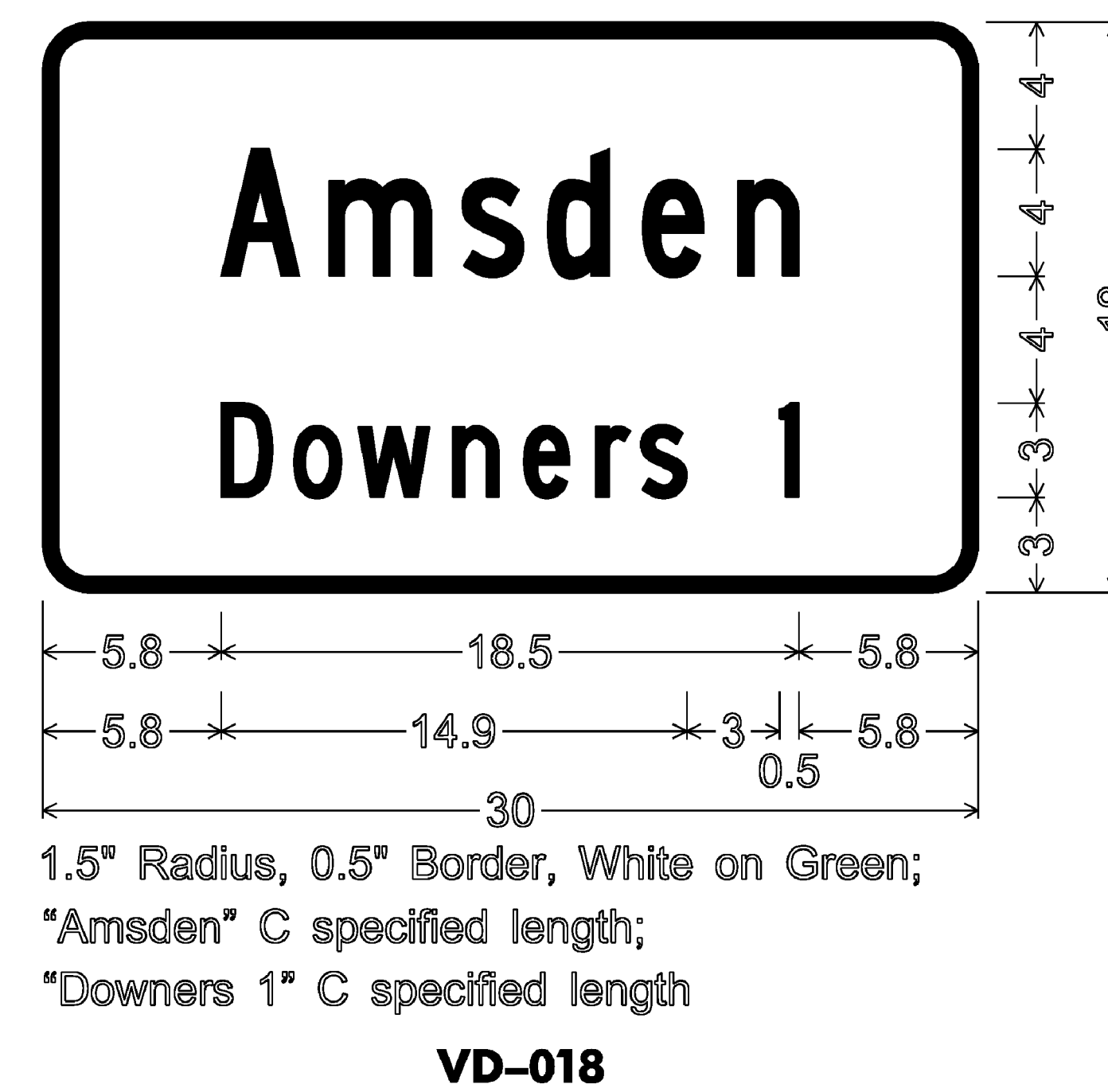
1.500" Radius, 0.375" Border, White on Green;  
"Newfane" C 80% spacing; Standard Arrow Custom 9.000" X 6.750" 0°;  
"Elementary School" C 80% spacing

**D1-2**



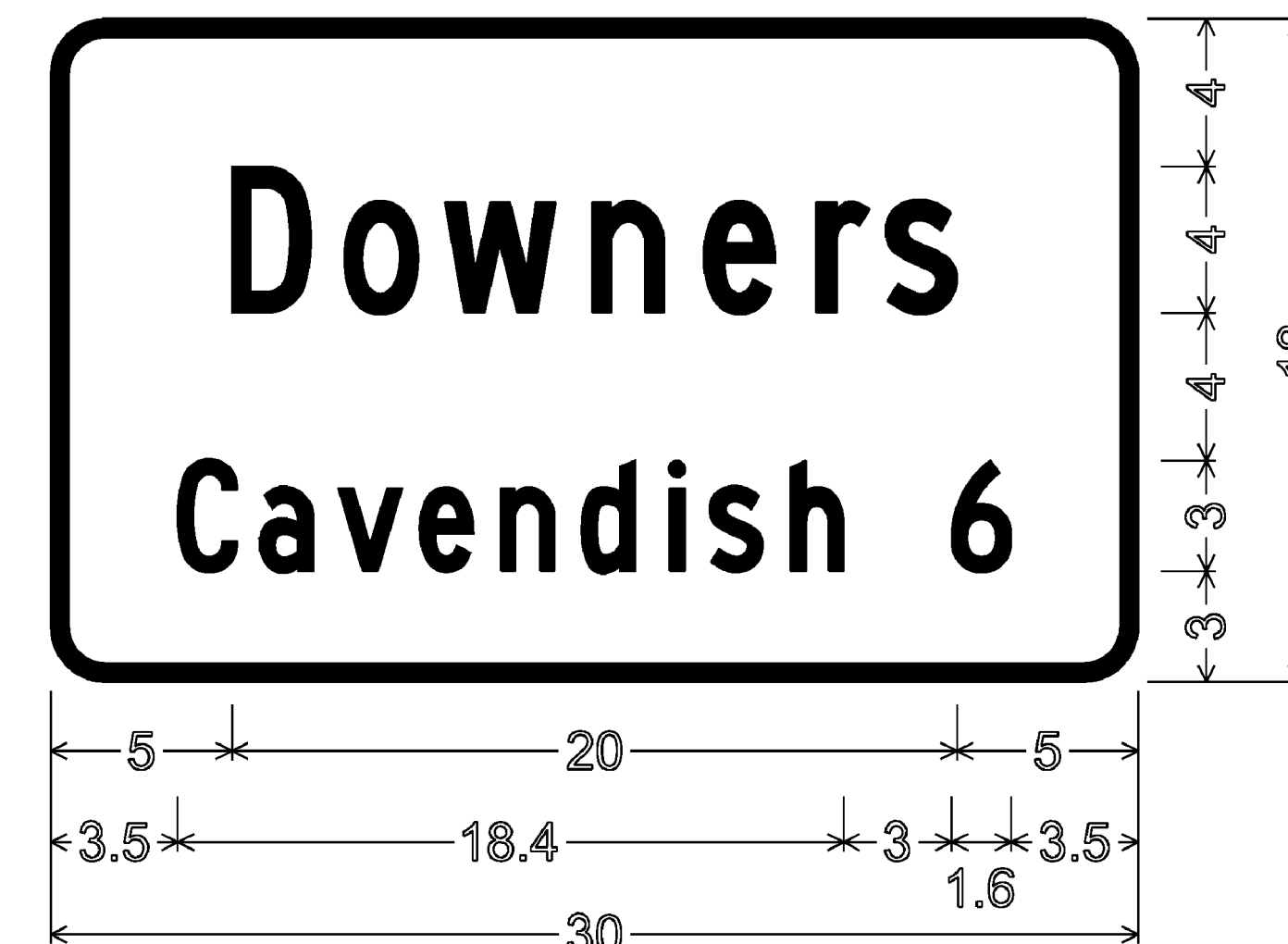
1.5" Radius, 0.5" Border, White on Green;  
"Ascutney" C specified length;  
"Jct I-91 1" C specified length

**VD-018**



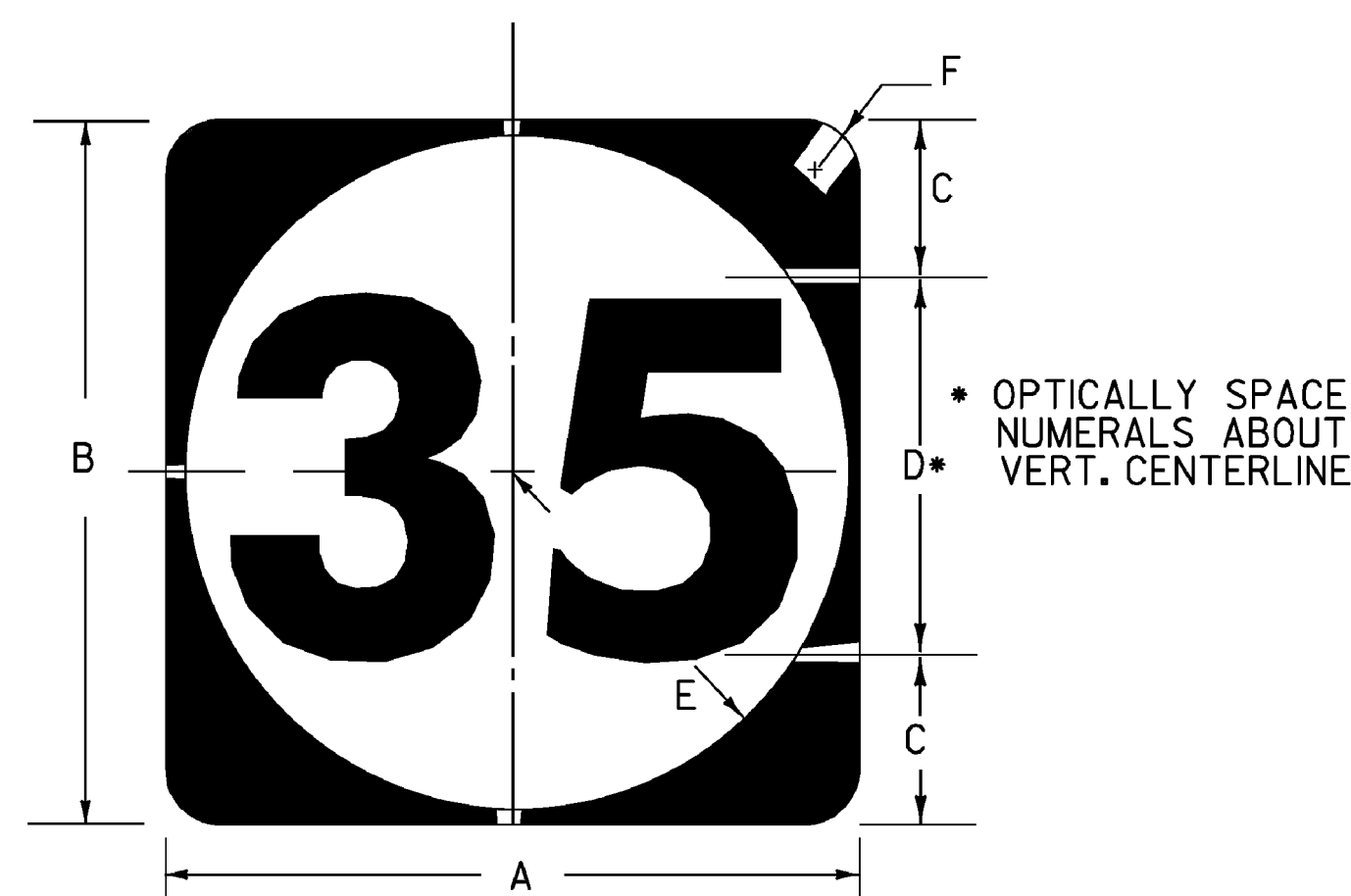
1.5" Radius, 0.5" Border, White on Green;  
"Amsden" C specified length;  
"Downers 1" C specified length

**VD-018**



1.5" Radius, 0.5" Border, White on Green;  
"Downers" C specified length;  
"Cavendish 6" C specified length

**VD-018**



**1 OR 2 DIGIT STATE ROUTE MARKERS**

SIGN	DIMENSIONS (INCHES)						
	A	B	C	D	E	F	G
1,2-digits	24	24	6	12D	11	1 1/2	-
1,2-digits	36	36	9	18D	16 1/2	2 1/4	-
3,-digits	30	24	6	12D	11	1 1/2	3
3,-digits	45	36	9	18D	16 1/2	2 1/4	4 1/2

STATE NUMBERED TOWN HIGHWAY ROUTE MARKERS SHALL HAVE BLACK TEXT AND BORDER ON REFLECTORIZED WHITE BACKGROUNDS.

**M1-6**

ALL DIMENSIONS SHOWN IN INCHES EXCEPT WHERE NOTED.

PROJECT NAME: STATEWIDE - SOUTHEAST REGION

PROJECT NUMBER: STPG SIGN (31)

FILE NAME: IOB010.SD\_6  
PROJECT LEADER: A. GAMBLE  
DESIGNED BY: M. MILLER  
SIGN DETAILS 6

PLOT DATE: 07-OCT-2010  
DRAWN BY: M. MILLER  
CHECKED BY: A. GAMBLE  
SHEET 9 OF 175