STATE OF VERMONT

AGENCY OF TRANSPORTATION

INDEX OF SHEETS
SEE SHEET 2

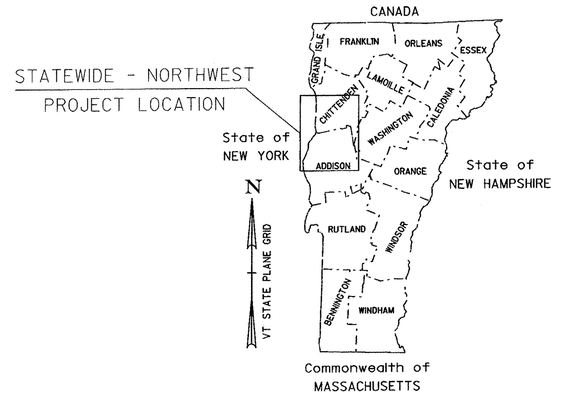

PROPOSED IMPROVEMENT

TOWNS OF WILLISTON, ADDISON, CORNWALL, ESSEX, MIDDLEBURY, AND BRISTOL
COUNTIES OF CHITTENDEN AND ADDISON
VERMONT ROUTES 2A, 17, 74, 116, 117

NORTHWEST REGION SIGN REPLACEMENT - 42.030 MILES ON VT 2A WILLISTON MP 0.000-5.940, VT 17 ADDISON MP 0.000-11.133, VT 74 CORNWALL MP 0.000-2.899, VT 116 MIDDLEBURY MP 0.000-BRISTOL MP 12.265 EXCLUDING CLASS 1, VT 117 ESSEX MP 0.000-4.431

LENGTH OF ROADWAY = 42.030 MILES
LENGTH OF PROJECT = 42.030 MILES

WORK TO BE PERFORMED UNDER THIS PROJECT INCLUDES THE REMOVAL OF EXISTING SIGNS AND POSTS AND THE INSTALLATION OF NEW SIGNS AND SIGN POSTS AND INCIDENTAL ITEMS.

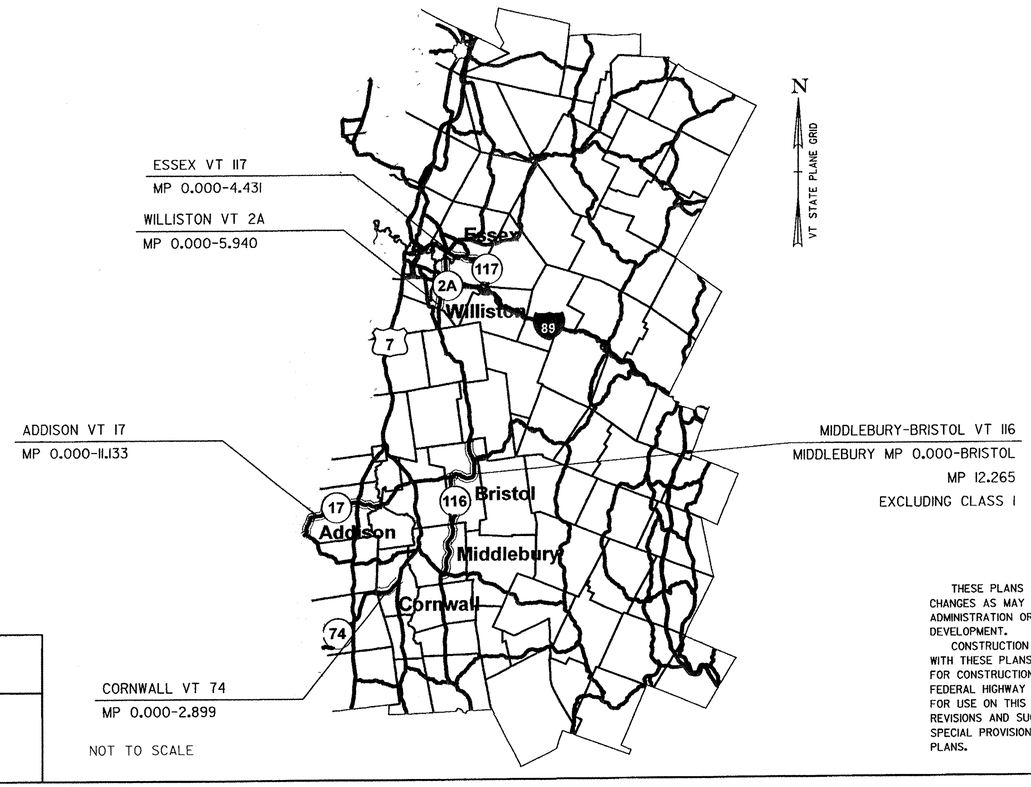

RECORD PLANS

CONTRACTOR: F. R. LAFAYETTE, INC.- ESSEX JUNCTION, VT

RESIDENT ENGINEER: JEFF COTA

CONSTRUCTION BEGAN: MAY 2, 2011

CONSTRUCTION COMPLETE: JULY 13, 2011

RECORD PLANS BY: JEFF COTA & JENNA HYDE

I HEREBY CERTIFY THAT ALL THE CONSTUCTION REQUIRED BY THIS SET OF DRAWINGS HAS BEEN ACCOMPLISHED AS INDICATED HEREIN.

BY _____ RESIDENT ENGINEER

DATE 10/15/12

NOTE: Any further information concerning final quantities, amounts or other details relative to this project may be found at Central Files in the electronic archives.

QUALITY ASSURANCE PROGRAM: LEVEL

CONVENTIONAL SYMBOLS

COUNTY LINE
TOWN LINE
LIMITS OF ACCESS
POINT OF ACCESS
FENCE LINE
STONE WALL
TRAVELED WAY
GUARD RAIL
RAILROAD
SURVEY LINE
CULVERT
POWER POLE
TELEPHONE POLE
TREES
CONTROL OF ACCESS
PROPERTY LINE
R.O.W. TAKING LINE
SLOPE RIGHTS (SR SR SR)
TOP OF CUT
TOE OF SLOPE

SURVEYED BY : N/A
SURVEYED DATE : N/A

DATUM
VERTICAL N/A
HORIZONTAL N/A

THESE PLANS ARE SUBJECT TO SUCH ENGINEERING CHANGES AS MAY BE REQUIRED BY THE FEDERAL HIGHWAY ADMINISTRATION OR THE DIRECTOR OF PROGRAM DEVELOPMENT.

CONSTRUCTION IS TO BE CARRIED ON IN ACCORDANCE WITH THESE PLANS AND THE STANDARD SPECIFICATIONS FOR CONSTRUCTION DATED 2006, AS APPROVED BY THE FEDERAL HIGHWAY ADMINISTRATION ON JUNE 15, 2006 FOR USE ON THIS PROJECT, INCLUDING ALL SUBSEQUENT REVISIONS AND SUCH REVISED SPECIFICATIONS AND SPECIAL PROVISIONS AS ARE INCORPORATED IN THESE PLANS.

DIRECTOR OF PROGRAM DEVELOPMENT
APPROVED _____ DATE 8-17-10

PROJECT MANAGER : AMY GAMBLE

PROJECT NAME : STATEWIDE - NORTHWEST REGION
PROJECT NUMBER : STPG SIGN (30)

SHEET 1 OF 131 SHEETS

INDEX OF SHEETS

1	TITLE SHEET
2	GENERAL NOTES
3	QUANTITY SHEET
4	COUNTY/ TOWN LINE DESIGN
5-8	SIGN DETAILS 1-4
9-22	WILLISTON VT 2A NORTHBOUND TRAFFIC SIGN SUMMARY SHEETS 1-14
23-36	WILLISTON VT 2A SOUTHBOUND TRAFFIC SIGN SUMMARY SHEETS 1-14
37-49	ADDISON VT 17 EASTBOUND TRAFFIC SIGN SUMMARY SHEETS 1-13
50-59	ADDISON VT 17 WESTBOUND TRAFFIC SIGN SUMMARY SHEETS 1-10
60-63	CORNWALL VT 74 EASTBOUND TRAFFIC SIGN SUMMARY SHEETS 1-4
64-66	CORNWALL VT 74 WESTBOUND TRAFFIC SIGN SUMMARY SHEETS 1-3
67-76	MIDDLEBURY VT 116 NORTHBOUND TRAFFIC SIGN SUMMARY SHEETS 1-10
77-87	MIDDLEBURY VT 116 SOUTHBOUND TRAFFIC SIGN SUMMARY SHEETS 1-11
88-100	BRISTOL VT 116 NORTHBOUND TRAFFIC SIGN SUMMARY SHEETS 1-13
101-113	BRISTOL VT 116 SOUTHBOUND TRAFFIC SIGN SUMMARY SHEETS 1-13
114-122	ESSEX VT 117 EASTBOUND TRAFFIC SIGN SUMMARY SHEETS 1-9
123-128	ESSEX VT 117 WESTBOUND TRAFFIC SIGN SUMMARY SHEETS 1-6
129	TOWN TOTAL SIGN SUMMARY SHEET
130-131	TRAFFIC CONTROL SHEETS

STANDARDS

E-121	STANDARD SIGN PLACEMENT CONVENTIONAL ROAD	08/08/1995
E-127	ROUTE MARKINGS AT RURAL INTERSECTIONS	08/08/1995
E-136B	STATE ROUTE MARKER SIGN DETAILS	08/08/1995
E-138	MILEMARKER DETAILS STATE AND TOWN HIGHWAYS	05/30/2003
E-141	REGULATORY SIGN DETAILS	09/20/1995
E-144	REGULATORY SIGN DETAILS	03/29/1999
E-145A	REGULATORY SIGN DETAILS LANE USE CONTROL SIGNS	12/23/1994
E-145B	REGULATORY SIGN DETAILS LANE USE CONTROL SIGNS	12/23/1994
E-146	REGULATORY SIGN DETAILS	10/20/1995
E-153	WARNING SIGN DETAILS	05/01/2004
E-154	WARNING SIGN DETAILS	05/01/2004
E-163	TUBULAR STEEL SIGN POST	05/20/1999
E-164	SQUARE STEEL SIGN POST	06/08/2009

CLASS I SECTIONS OF HIGHWAY TO BE EXCLUDED FROM THIS PROJECT

TOWN	BEGIN MM	END MM	DISTANCE
BRISTOL	6.028	7.250	1.222

TOTAL CLASS I MILEAGE 1.222

SIGN DESIGN AND FABRICATION:

1. ALL SIGNS SHALL BE DESIGNED IN ACCORDANCE WITH THE LATEST REVISION OF THE 2009 MUTCD AND THE 2004 STANDARD HIGHWAY SIGN AND MARKINGS BOOK (SHS), VAOT STANDARDS OR AS DETAILED ON THE PLANS.

2. ALL LETTERS AND NUMBERS USED FOR ALL SIGNS SHALL CONFORM TO THE APPLICABLE FONT AS DEFINED AND DETAILED IN THE 2004 SHS.

3. ALL ARROWS AND SYMBOLS SHALL CONFORM WITH THE 2004 SHS UNLESS OTHERWISE DETAILED ON THE PLANS.

4. COLORS USED ON ALL SIGNS SHALL CONFORM WITH THE REQUIREMENTS OF SECTION 1A.12 OF THE MUTCD. FY = FLUORESCENT YELLOW, FYG = FLUORESCENT YELLOW GREEN.

5. SIGN SHEETING FOR FLUORESCENT YELLOW AND FLUORESCENT YELLOW GREEN SHALL BE ASTM D4956 TYPE VII, VIII OR IX. ALL OTHER SIGN SHEETING SHALL BE TYPE III OR IV.

6. SHEETING TYPES AND MANUFACTURERS SHALL NOT BE MIXED ON A SINGLE SIGN ASSEMBLY. SHEETING COLOR/TYPE SHOULD BE BY THE SAME MANUFACTURER AND BE CONSISTENT THROUGHOUT THE PROJECT.

7. SIGN BASE MATERIAL FOR DELINEATORS AND MILE MARKER PLAQUES (VD-700) SHALL BE 0.063" THICK FLAT SHEET ALUMINUM. UNLESS OTHERWISE NOTED ON THE PLANS, ALL OTHER SIGNS SHALL BE FLAT SHEET ALUMINUM WITH THE FOLLOWING MINIMUM THICKNESSES:

SIGN SIZE			
	12" X 12"		
	18" X 18"		
	21" X 15"		
	24"X 8"		
	24" X 10"		48" X 18"
	24" X 12"	36" X 12"	48" X 24"
	24" X 18"	36" X 15"	48" X 30"
	24" X 24"	36" X 18"	48" X 42"
	24" X 30"	36" X 24"	48" X 48"
	30" X 15"	36" X 36"	48" X 60"
	30" X 18"	36" X 42"	72" X 10"
	30" X 30"	36" X 48"	72" X 12"
	30" X 42"	36" X 54"	72" X 20"
THICKNESS	0.080"	0.100"	0.125"

SIGN POSTS:

1. ALL SIGN POSTS SHALL BE INSTALLED IN A NEW ANCHOR. ALL SIGNS INSTALLED IN PAVED OR CONCRETE ISLANDS OR SIDEWALKS SHALL ALSO BE INSTALLED WITH AN 18" SLEEVE.

2. 1.75" SQUARE STEEL POSTS SHALL BE 14 GAUGE STEEL. 2" AND 2.5" SQUARE STEEL POSTS SHALL BE 12 GAUGE STEEL.

SIGN INSTALLATION:

1. THE CONTRACTOR SHALL BE RESPONSIBLE FOR REPAIRING ANY DAMAGE TO PRIVATE OR PUBLIC PROPERTY CAUSED BY THE CONTRACTOR, AT THEIR EXPENSE.

2. ALL SIGNS WITHIN THE PROJECT LIMITS ARE TO BE REPLACED UNLESS OTHERWISE NOTED OR AS DIRECTED BY THE RESIDENT ENGINEER. SIGN LOCATIONS AS SHOWN ON THE PLANS ARE APPROXIMATE. EXACT LOCATIONS TO BE DETERMINED BY THE ENGINEER IN THE FIELD.

3. ALL SIGN PLACEMENT SHALL BE IN CONFORMANCE WITH VAOT STANDARD E-121 STANDARD SIGN PLACEMENT CONVENTIONAL ROADS.

4. ALL SIGNS, FRAMES, MOUNTING HARDWARE, POSTS, AND ANCHORS FOR ANY SIGN ASSEMBLY SHALL BE REPLACED AT THE SAME TIME. MIXING OF OLD AND NEW SIGNS ON THE SAME ASSEMBLY WILL NOT BE ALLOWED.

5. WORK SHALL BE COORDINATED IN SUCH A WAY THAT ALL SIGNS ASSOCIATED WITH A CURVE, INTERSECTION, OR SPEED LIMIT CHANGES, SHALL BE REPLACED ON THE SAME DAY AND NOT LEFT INCOMPLETE OR WITH A MIXTURE OF OLD AND NEW SIGNS WITHIN A GROUP OF ASSOCIATED SIGNS.

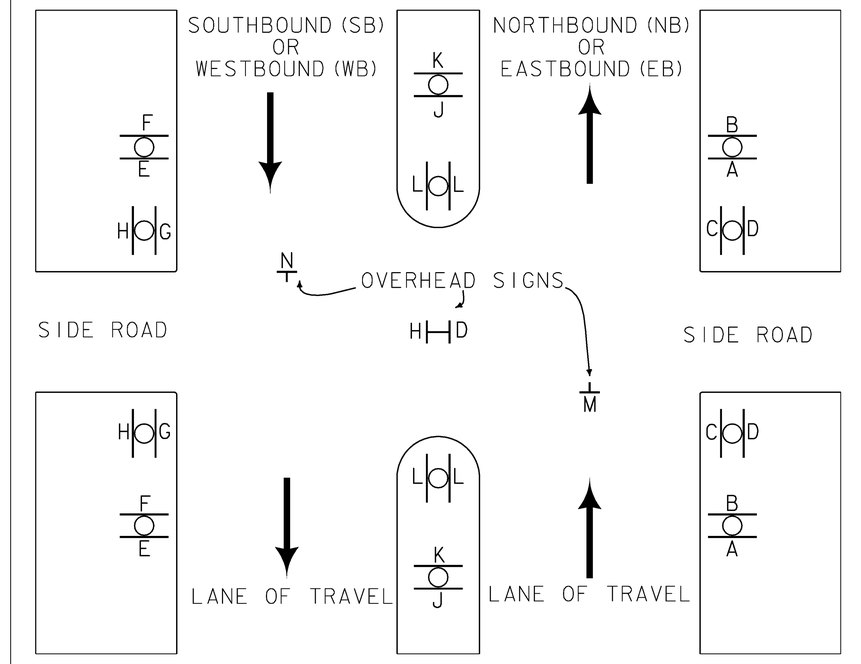

THE TRAFFIC SIGN LOCATION CODES ARE TO BE USED IN CONJUNCTION WITH THE SIGN SUMMARY SHEETS TO ESTABLISH PROPER SIGN INSTALLATION IN THE FIELD.

TRAFFIC SIGN LOCATION CODES

GENERAL NOTES:

1. ALL EXISTING MILE MARKER PLAQUES ATTACHED TO A DELINEATOR POST OR ATTACHED TO A RETAINED STAND ALONE SIGN POST ASSEMBLY SHALL BE RETAINED. IF AN EXISTING MILE MARKER PLAQUE IS ATTACHED TO A SIGN POST THAT IS TO BE REMOVED AND REPLACED IN THE SAME LOCATION, THE MILE MARKER PLAQUE SHALL BE REMOVED, SALVAGED AND INSTALLED ONTO THE NEW SIGN POST. IF AN EXISTING MILE MARKER PLAQUE IS ATTACHED TO A SIGN POST THAT IS TO BE RELOCATED TO A DIFFERENT LOCATION, THE MILE MARKER PLAQUE SHALL BE REMOVED, UNLESS OTHERWISE DIRECTED BY THE ENGINEER. PAYMENT FOR THIS WORK SHALL BE INCIDENTAL TO ITEM 675.341 SQUARE TUBE SIGN POST AND ANCHOR. PAYMENT FOR NEW MILE MARKERS AS SHOWN ON THESE PLANS SHALL BE PAID FOR AS ITEM 675.20 TRAFFIC SIGNS, TYPE A.

2. SALVAGED SIGN TOTALS HAVE BEEN ADDED TO THE TOTAL SIGN REMOVAL COLUMN ON THE TOWN TOTAL SIGN SUMMARY SHEET.

3. EXISTING STREET NAME SIGNS ATTACHED TO SIGN POSTS THAT ARE TO BE REPLACED SHALL BE REMOVED AND INSTALLED ONTO NEW POST. ALL WORK AND MATERIALS NECESSARY TO REMOVE AND INSTALL THE STREET NAME SIGNS SHALL BE PAID UNDER ITEM 675.60 ERECTING SALVAGED SIGNS. AN ESTIMATED QUANTITY HAS BEEN ADDED TO ITEM 675.60 TO PAY FOR THIS WORK.

4. ALL EXISTING STREET NAME OR BUS STOP SIGNS INSTALLED ON STAND ALONE SIGN POSTS SHALL BE RETAINED UNLESS OTHERWISE NOTED.

5. SELECTIVE CUTTING OF TREES OR TREE BRANCHES MAY BE NECESSARY TO PROVIDE FULL VISIBILITY FOR ANY EXISTING (RETAINED) OR NEW SIGN LOCATIONS. THIS WORK WILL BE PERFORMED AT THE DIRECTION OF THE RESIDENT ENGINEER IN ACCORDANCE WITH SUBSECTION 201.05 THINNING AND TRIMMING AND SHALL BE INCIDENTAL TO ITEM 675.20 TRAFFIC SIGNS, TYPE A. UNLESS OTHERWISE DIRECTED BY THE RESIDENT ENGINEER ALL CUT MATERIAL SHALL BE DISPOSED OF IN COMPLIANCE WITH APPLICABLE LAWS OF THE STATE OF VERMONT.

PROJECT NAME: STATEWIDE - NORTHWEST REGION

PROJECT NUMBER: STPG SIGN (30)

FILE NAME: 10B008_TS.DGN
PROJECT LEADER: A. GAMBLE
DESIGNED BY: T. GUAZZONI
GENERAL NOTES

PLOT DATE: 12-AUG-2010
DRAWN BY: T. GUAZZONI
CHECKED BY: A. GAMBLE
SHEET 2 OF 131

STATE OF VERMONT
AGENCY OF TRANSPORTATION

QUANTITY SHEET 1

SUMMARY OF ESTIMATED QUANTITIES	TOTALS		DESCRIPTIONS				DETAILED SUMMARY OF QUANTITIES		
ROADWAY	GRAND TOTAL	FINAL	UNIT	ITEMS	ITEM NUMBER	ROUND	QUANTITIES	UNIT	ITEMS
1	1	0	CY	TRENCH EXCAVATION OF EARTH, EXPLORATORY (N.A.B.I.)	204.22				
30	30	9.5	HR	UNIFORMED TRAFFIC OFFICERS	630.10				
500	500	434.0	HR	FLAGGERS	630.15				
1	1	1.0	LS	MOBILIZATION/DEMOBILIZATION	635.11				
1	1	1.0	LS	TRAFFIC CONTROL	641.10				
3558.9	3558.9	3565.10	SF	TRAFFIC SIGNS, TYPE A	675.20				
24	24	186.0	SF	TRAFFIC SIGNS, TYPE B	675.21				
8115	8115	7591.75	LF	SQUARE TUBE SIGN POST AND ANCHOR	675.341				
2	2	2.0	EACH	FOUNDATION FOR W-SHAPE STEEL POST, 30 INCH DIAMETER	675.42				
712	712	754.0	EACH	REMOVING SIGNS	675.50				
45	45	58.0	EACH	ERECTING SALVAGED SIGNS	675.60				

PROJECT NAME: STATEWIDE - NORTHWEST REGION

PROJECT NUMBER: STPG SIGN (30)

FILE NAME: 10b008TS.DGN
PROJECT LEADER: A. GAMBLE
DESIGNED BY: T. GUAZZONI
QUANTITY SHEET

PLOT DATE: 12-AUG-2010
DRAWN BY: T. GUAZZONI
CHECKED BY: A. GAMBLE
SHEET 3 OF 131

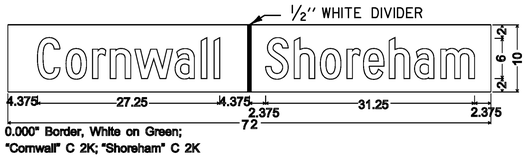

0.000" Border, White on Green;
"Cornwall" C 2K; "Shoreham" C 2K

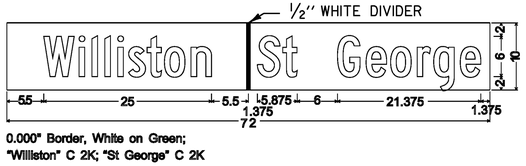

0.000" Border, White on Green;
"Williston" C 2K; "St George" C 2K

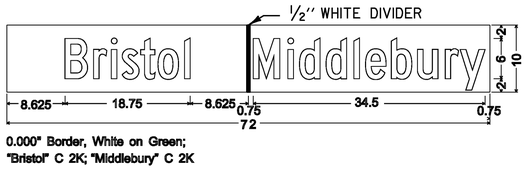

0.000" Border, White on Green;
"Bristol" C 2K; "Middlebury" C 2K

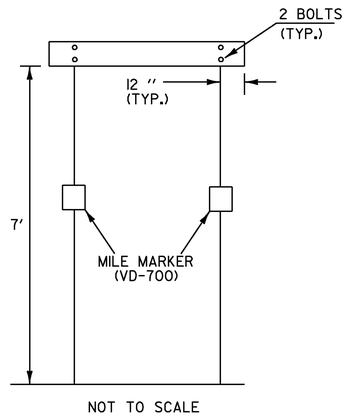

NOT TO SCALE

WHEN CROSSING COUNTY BOUNDARIES AN ADDITIONAL COUNTY LINE SIGN SHALL BE MOUNTED BELOW THE TOWN LINE SIGN MAINTAINING A SEVEN FOOT CLEARANCE.

COUNTY NAMES

TEXT	SERIES	DIMENSIONS
ADDISON CO.	B	32.50
BENNINGTON CO.	B (5")	32.50
CALEDONIA CO.	B (5")	32.50
CHITTENDEN CO.	B (5")	32.50
ESSEX CO.	C	32.50
FRANKLIN CO.	B (5")	32.50
GRAND ISLE CO.	B (5")	32.50
LAMOILLE CO.	B (5")	32.50
ORANGE CO.	B	32.50
ORLEANS CO.	B	32.50
RUTLAND CO.	B	32.50
WASHINGTON CO.	B (5")	32.50
WINDHAM CO.	B	32.50
WINDSOR CO.	B	32.50

VD-025

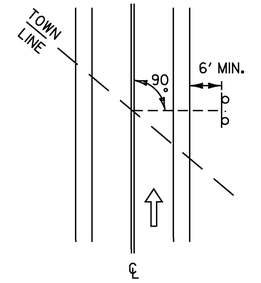

THE SIGN SHALL BE MOUNTED PARALLEL WITH THE ROADWAY, NORMALLY ON RIGHT SIDE TRAVELING WEST TO EAST OR SOUTH TO NORTH.

VD-024
VD-025 SIMILIAR

NOTES:

1. WORD TO WORD SPACING FOR MULTIPLE TEXT TOWN NAMES IS ADJUSTABLE TO ACCOMMODATE DIMENSION REQUIREMENTS.
2. DIMENSIONS SHOWN ARE APPROXIMATE AND MAY BE ADJUSTED SLIGHTLY TO ACCOMMODATE VARIOUS MANUFACTURER'S LETTER WIDTHS.
3. ALL DIMENSIONS ARE IN INCHES UNLESS OTHERWISE NOTED

TOWN/COUNTY LINE SIGN NOTES:

1. THE SIGN BASE MATERIAL SHALL BE HIGH DENSITY OVERLAID PLYWOOD ⅝ INCH THICK OR ALUMINUM SHEETING 0.125" MINIMUM THICKNESS.

PROJECT NAME: STATEWIDE - NORTHWEST REGION	
PROJECT NUMBER: STPG SIGN (30)	
FILE NAME: 10b008TS.DGN	PLOT DATE: 12-AUG-2010
PROJECT LEADER: A. GAMBLE	DRAWN BY: T. GUAZZONI
DESIGNED BY: T. GUAZZONI	CHECKED BY: A. GAMBLE
COUNTY / TOWN LINE DESIGN	SHEET 4 OF 131







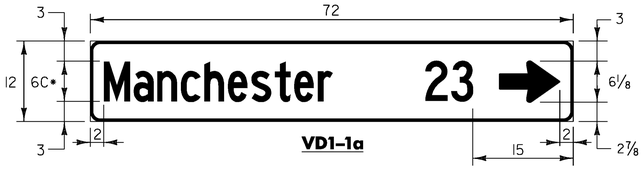

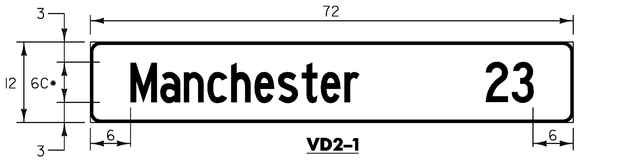

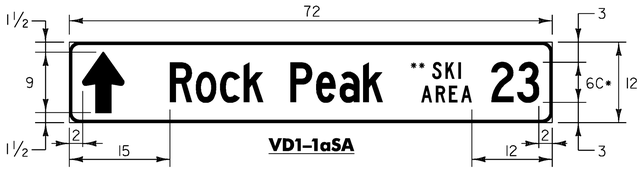

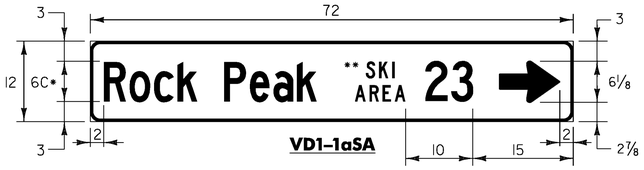

* USE B FONT FOR LONGER DESTINATIONS.
** "SKI AREA" TEXT IS 2.5" HIGH WITH 1" BETWEEN LINES.

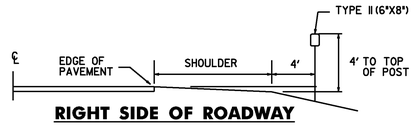

RIGHT SIDE OF ROADWAY

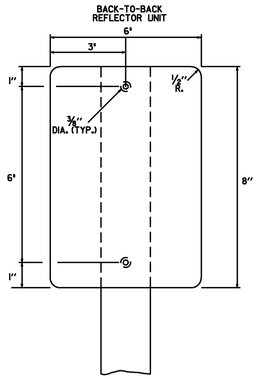

TYPE II (6"X8")

DELINEATORS WITH RETROREFLECTIVE SHEETING

MATERIAL FOR RETROREFLECTIVE SHEETING FOR DELINEATORS SHALL BE A 0.063" ALUMINUM BACKING WITH A WHITE ASTM TYPE III OR TYPE IV.

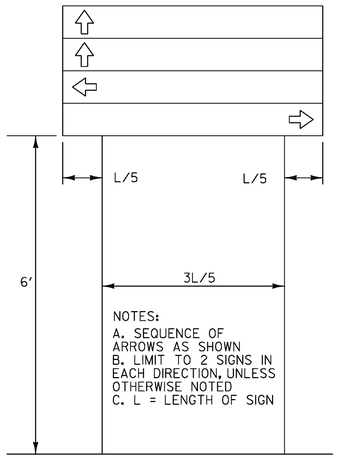

DESTINATION ASSEMBLY

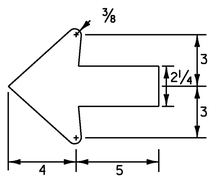

STANDARD ARROW

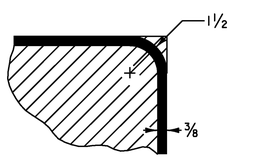

BORDER DETAIL

STANDARD DESTINATION SIGN NOTES
D1-1, D1-1A, D1-2, D2-1

1. THE SIGN BASE MATERIAL FOR STANDARD DESTINATION SIGNS SHALL BE HIGH DENSITY OVERLAYED PLYWOOD ⅝ INCH THICK OR FLAT SHEET ALUMINUM ⅛ INCH THICK.
2. THE DESTINATION SIGNS SHOWN ON THIS SHEET SHALL HAVE WHITE RETROREFLECTIVE ASTM TYPE III TEXT, ARROWS AND BORDERS ON A GREEN RETROREFLECTIVE ASTM TYPE III BACKGROUND. THE COLORS SHALL CONFORM WITH THE COLORS ADOPTED BY AASHTO AND APPROVED BY THE FHWA.
3. MULTIPLE ASSEMBLIES SHALL USE THE SAME SIZE THROUGHOUT. DO NOT MIX AND MATCH OLDER SIGN SIZES WITH NEW SIGN HEIGHTS AND WIDTHS.
4. ALL DIMENSIONS SHOWN IN INCHES UNLESS OTHERWISE NOTED.



VD1-2 (R)

* MINIMUM DISTANCE BETWEEN ARROW AND TEXT

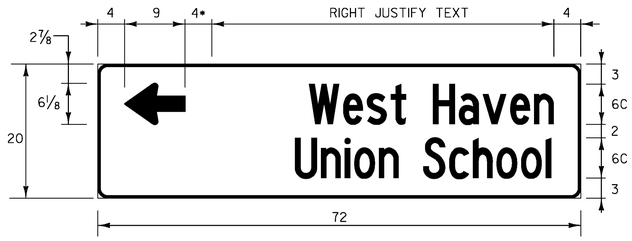

VD1-2 (L)

* MINIMUM DISTANCE BETWEEN ARROW AND TEXT

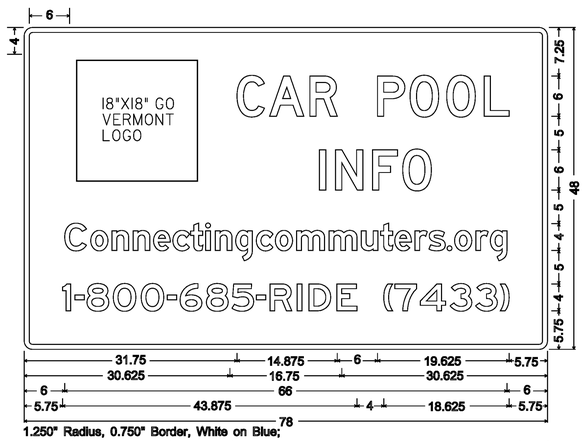



VR-644p

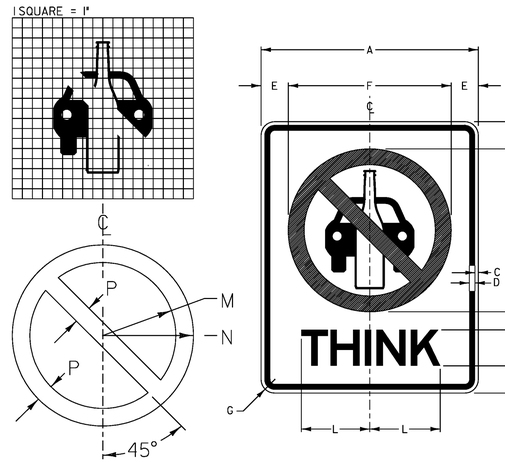

VR-072

COLORS
TEXT - BLACK (NON-REFL.)
CAR & BOTTLE SYMBOL - BLACK (NON-REFL.)
PROHIBITED SYMBOL - RED (NON-REFL.)
BACKGROUND - WHITE (REFL.)

SIGN	DIMENSIONS (INCHES)												
	A	B	C	D	E	F	G	H	J	K	L	M	N	P
STD.	24	30	⅜	⅝	3	18	1½	18	2	4E	7 11/16	7¼	9	13¾

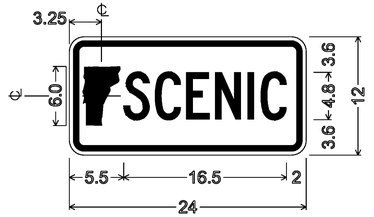

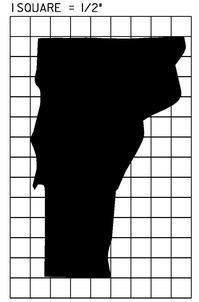

VM-064

ALL DIMENSIONS SHOWN IN INCHES UNLESS OTHERWISE NOTED.

PROJECT NAME: STATEWIDE - NORTHWEST REGION

PROJECT NUMBER: STPG SIGN (30)

FILE NAME: 10b008TS.DGN
PROJECT LEADER: A. GAMBLE
DESIGNED BY: T. GUAZZONI
SIGN DETAILS 1

PLOT DATE: 12-AUG-2010
DRAWN BY: T. GUAZZONI
CHECKED BY: A. GAMBLE
SHEET 5 OF 131

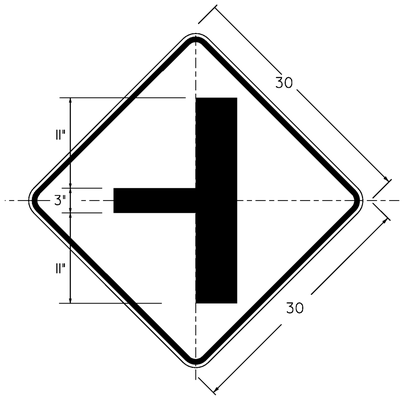

W2-2Ma L(R)

DIMENSIONS NOT SHOWN
FOR THIS DETAIL SHALL CONFORM
TO THE LATEST EDITION OF THE 2009 MUTCD
FOR SIGN DETAIL W2-2.
UNLESS OTHERWISE NOTED FOR THIS DETAIL

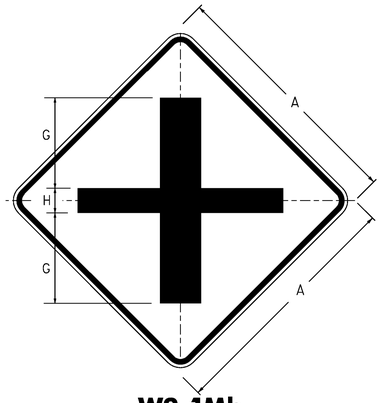

W2-1Mb

DIMENSIONS NOT SHOWN
FOR THIS DETAIL SHALL CONFORM
TO THE LATEST EDITION OF THE 2009 MUTCD
FOR SIGN DETAIL W2-1.
UNLESS OTHERWISE NOTED FOR THIS DETAIL

SIGN	DIMENSIONS (IN)		
	A	G	H
MIN & STD.	30	11	3
SPECIAL	36	13	4

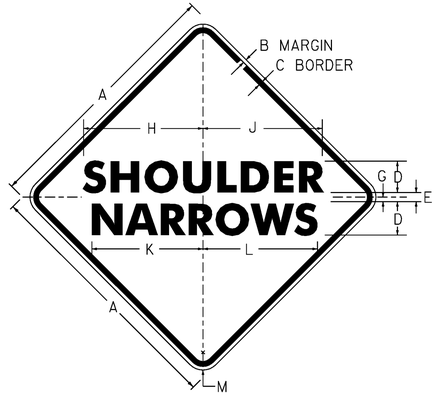

VW-619

COLORS: LEGEND - BLACK
BACKGROUND - YELLOW

SIGN	DIMENSIONS (INCHES)											
	A	B	C	D	E	F	G	H	J	K	L	M
MIN & STD.	36	5/8	7/8	5C	3	6D	I	13 11/16	13 1/16	17 5/8	18 1/4	2 1/4
EXPWY.	48	3/4	1 1/4	7D	3 1/2	7D	I	23 13/16	23 7/8	21 1/2	21 9/16	3

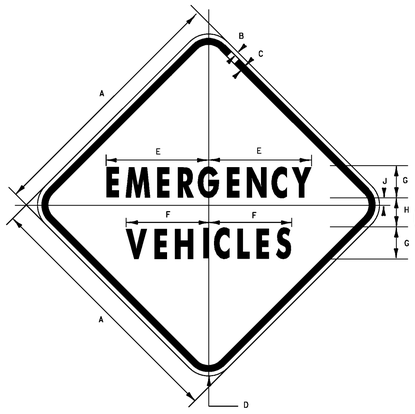

VW-544

* LETTER SPACING REDUCED 50%

SIGN	DIMENSIONS (INCHES)								
	A	B	C	D	E	F	G	H	J
MIN.	30	1/2	3/4	1 7/8	12 3/4	9/16	4C*	3 3/8	7/8
STD.	36	5/8	7/8	2 1/4	14 3/16	11 5/16	5C*	4	I
EXPWY.	48	3/4	1 1/4	3	19 1/8	15 7/16	6C	5 3/8	1 3/16



W1-4MR

DIMENSIONS NOT SHOWN
FOR THIS DETAIL SHALL CONFORM
TO THE LATEST EDITION OF THE 2009 MUTCD
FOR SIGN DETAIL W1-4.
UNLESS OTHERWISE NOTED FOR THIS DETAIL

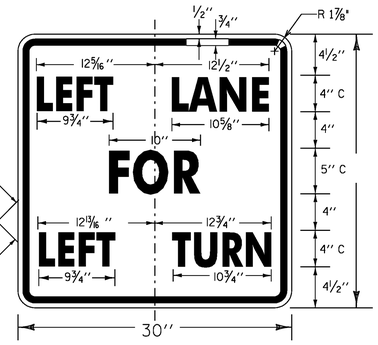

VR-063L

COLORS: LEGEND - BLACK
BACKGROUND - WHITE

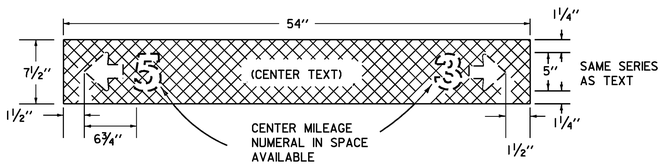

VD-502

SIGN & LEGEND LAYOUT DIMENSIONS

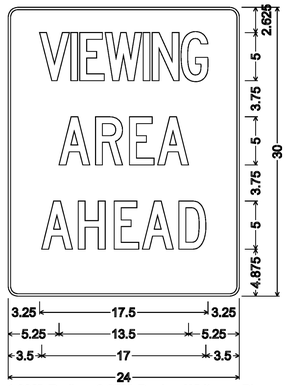

1.000" Radius, 0.250" Border, White on Blue;
"VIEWING" C 2K specified length;
"AREA" C 2K 85% spacing;
"AHEAD" C 2K 85% spacing;

D6-2M

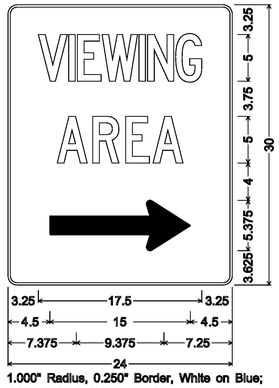

1.000" Radius, 0.250" Border, White on Blue;
"VIEWING" C 2K specified length;
"AREA" C 2K 85% spacing;
Standard Arrow Custom 9.375" X 5.375" 0";

D6-1M

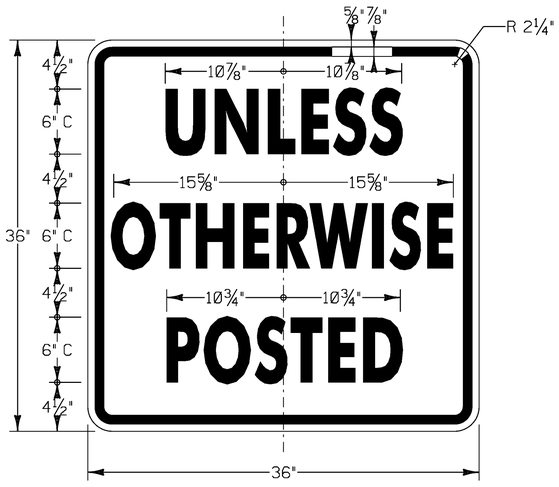

VR-208
COLORS:
TEXT & BORDER = BLACK
BACKGROUND = WHITE



1.5" RADIUS, 0.5" BORDER, 0.5" INDENT
COLORS: LEGEND - BLACK
BACKGROUND - YELLOW
TEXT STYLE: "NEXT" C; "1" C; "1/2 MILE" C

W7-3a

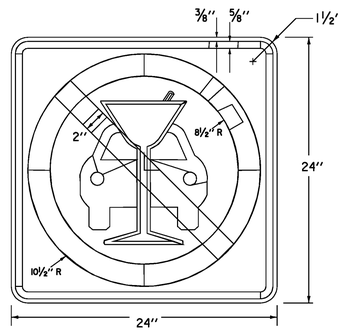

VR-654

COLORS: LEGEND - RED & BLACK
BACKGROUND - WHITE

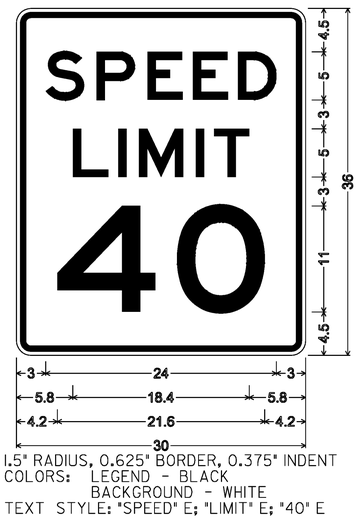

1.5" RADIUS, 0.625" BORDER, 0.375" INDENT
COLORS: LEGEND - BLACK
BACKGROUND - WHITE
TEXT STYLE: "SPEED" E; "LIMIT" E; "40" E

R2-1

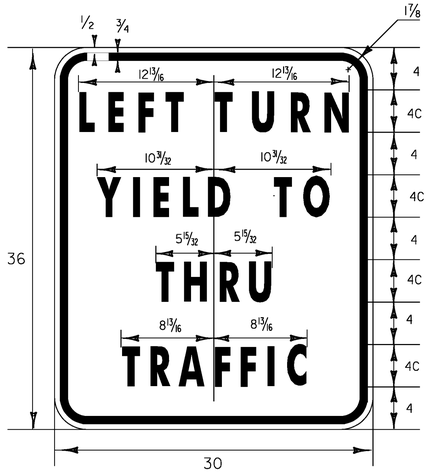

COLORS: LEGEND - BLACK
BACKGROUND - WHITE

VR-615



COLORS: LEGEND - RED
BACKGROUND - WHITE

VR - 020

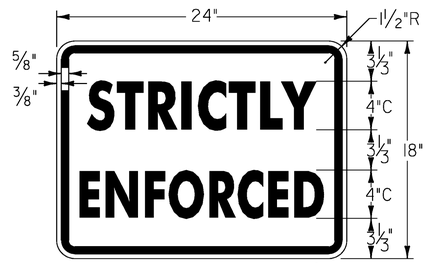

*REDUCE SPACING 50 %

VR-655

PROJECT NAME:	STATEWIDE - NORTHWEST REGION
PROJECT NUMBER:	STPG SIGN (30)
FILE NAME: 10b008TS.DGN	PLOT DATE: 12-AUG-2010
PROJECT LEADER: A. GAMBLE	DRAWN BY: T. GUAZZONI
DESIGNED BY: T. GUAZZONI	CHECKED BY: A. GAMBLE
SIGN DETAILS 2	SHEET 6 OF 131

ROUTE MARKER ASSEMBLY FRAMES

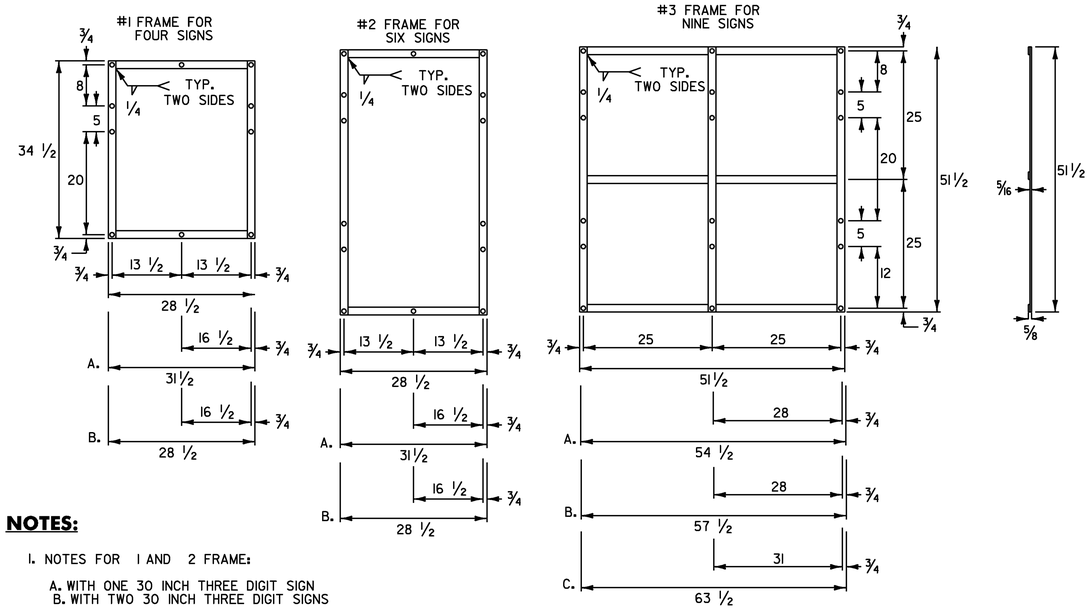

NOTES:

1. NOTES FOR 1 AND 2 FRAME:
   - A. WITH ONE 30 INCH THREE DIGIT SIGN
   - B. WITH TWO 30 INCH THREE DIGIT SIGNS

2. NOTES FOR 3 FRAME:
   - A. WITH ONE 30 INCH THREE DIGIT SIGN IN AN OUTSIDE POSITION.
   - B. WITH ONE 30 INCH THREE DIGIT SIGN IN THE CENTER POSITION OR TWO SUCH SIGNS IN THE OUTSIDE POSITIONS.
   - C. WITH THREE 30 INCH THREE DIGIT SIGNS.

3. ALL HOLES SHALL BE 7/16 INCH DIAMETER. FOR OTHER SIGN COMBINATIONS. THAN ABOVE, THE FRAME DIMENSIONS AND HOLE SPACING SHALL BE MODIFIED AS NECESSARY. THE FRAME SHALL BE PAINTED WITH ONE COAT OF PRIMER AND A SECOND COAT OF BLACK PAINT. THE PAINT SHALL BE OF THE TYPE USED ON EXTERIOR METAL SURFACES TO PREVENT METAL CORROSION.

4. STANDARD FRAMES SHALL BE 5/16 INCH x 1 1/2 INCH WELDED A-36 STEEL.

5. ALL DIMENSIONS SHOWN IN INCHES UNLESS OTHERWISE NOTED.

STANDARD MOUNTING OF ROUTE MARKER ASSEMBLIES

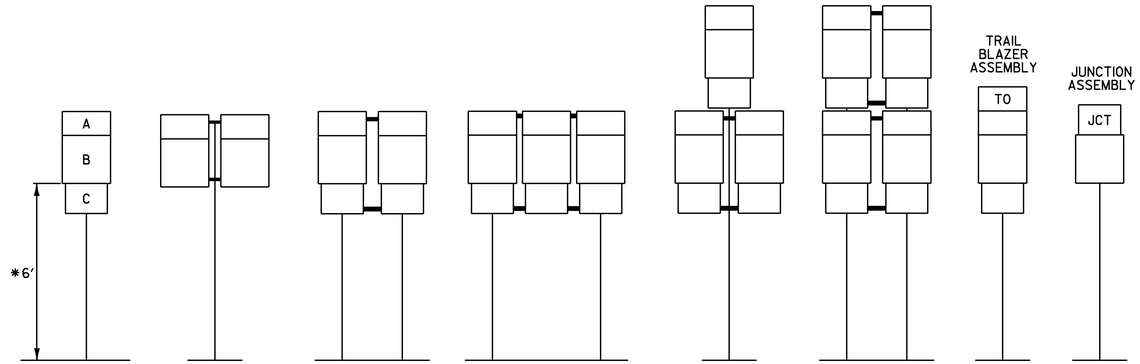

A - CARDINAL DIRECTION MARKER
B - ROUTE NUMBER
C - ADVANCE TURN ARROW OR DIRECTIONAL ARROW

* WHERE PARKING OR PEDESTRIAN TRAFFIC WILL OCCUR IN THE IMMEDIATE VICINITY OF THESE SIGNS MINIMUM VERTICAL CLEARANCE SHALL BE INCREASED TO SEVEN FEET

INSTALLATION SEQUENCE:

IN MULTIPLE HORIZONTAL MOUNTINGS PLACE A ROUTE MARKER ASSEMBLY INDICATING A LEFT TURN ON THE LEFT SIDE OF THE ASSEMBLY; RIGHT TURN ON THE RIGHT SIDE. FOR VERTICALLY STACKED MOUNTINGS PLACE THE STRAIGHT THROUGH MOVE INDICATION ON TOP, THE LEFT OR RIGHT TURNS AS APPROPRIATE BENEATH.

NOTES:

1. ALL DIMENSIONS SHOWN IN INCHES UNLESS OTHERWISE NOTED.
2. VERTICAL FRAME MEMBERS SHALL LINE UP WITH SIGN POST ON WHICH THEY ARE MOUNTED.

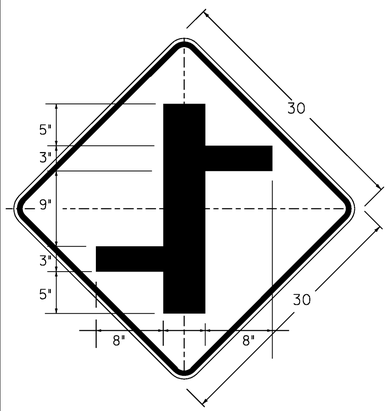

W2-1Me

DIMENSIONS NOT SHOWN FOR THIS DETAIL SHALL CONFORM TO THE LATEST EDITION OF THE 2003 MUTCD FOR SIGN DETAIL W2-1. UNLESS OTHERWISE NOTED FOR THIS DETAIL

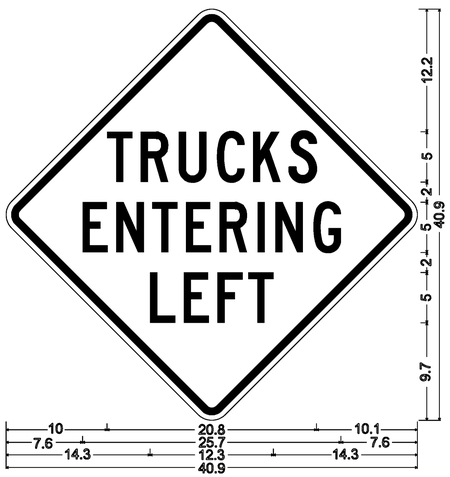

30" SQUARE SIGN FACE
1.875" RADIUS, 0.75" BORDER, 0.50" INDENT
COLORS: LEGEND - BLACK
BACKGROUND - YELLOW
TEXT STYLE: C

VW-084

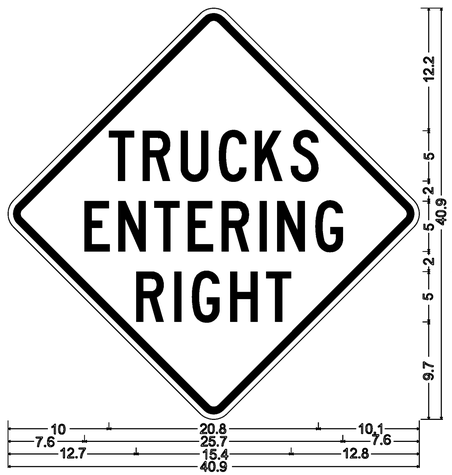

30" SQUARE SIGN FACE
1.875" RADIUS, 0.75" BORDER, 0.50" INDENT
COLORS: LEGEND - BLACK
BACKGROUND - YELLOW
TEXT STYLE: C

VW-081

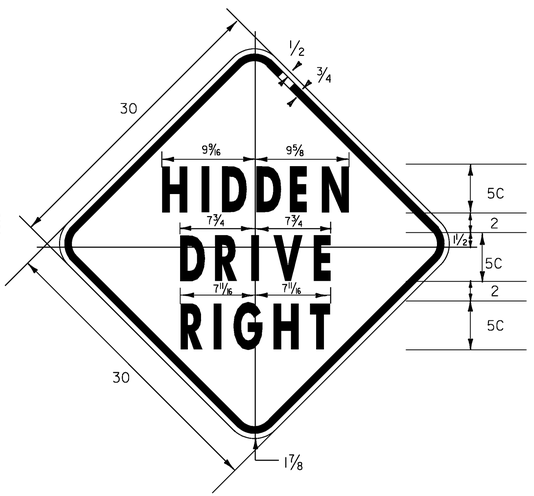

VW-054

COLORS: LEGEND - BLACK
BACKGROUND - YELLOW

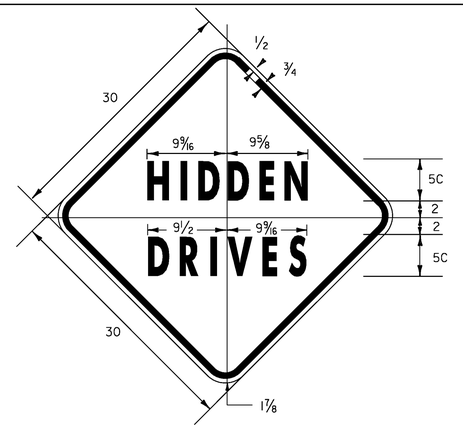

VW-060

COLORS: LEGEND - BLACK
BACKGROUND - YELLOW

PROJECT NAME:	STATEWIDE - NORTHWEST REGION
PROJECT NUMBER:	STPG SIGN (30)
FILE NAME: 10b008TS.DGN	PLOT DATE: 12-AUG-2010
PROJECT LEADER: A. GAMBLE	DRAWN BY: T. GUAZZONI
DESIGNED BY: T. GUAZZONI	CHECKED BY: A. GAMBLE
SIGN DETAILS 3	SHEET 7 OF 131

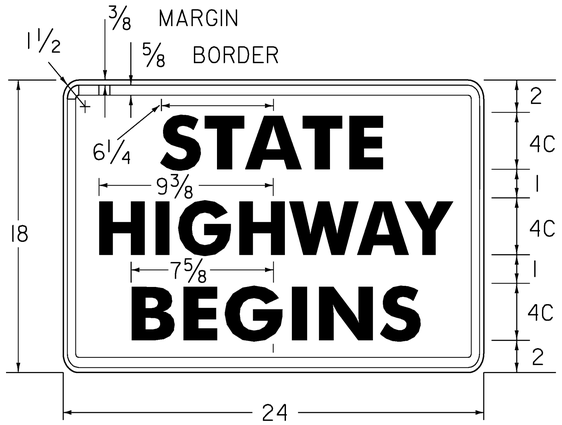

VR–039

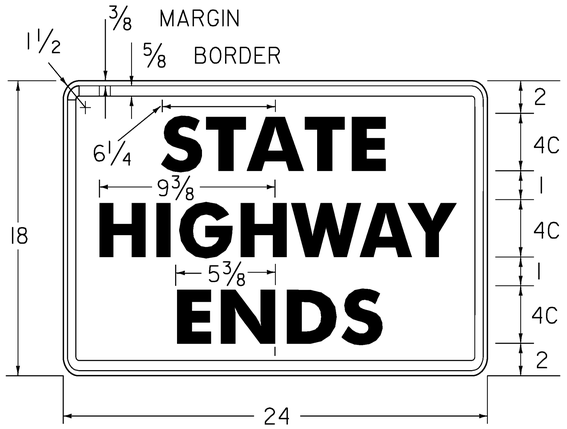

VR–038

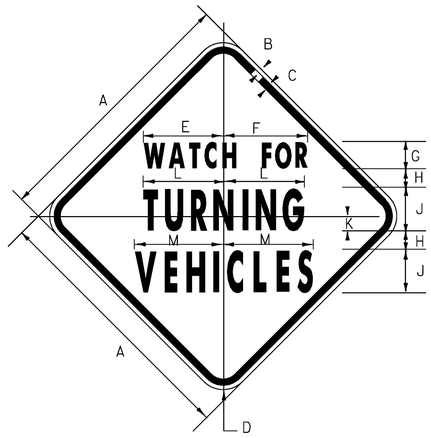

VW-205

SIGN	DIMENSIONS (INCHES)											
	A	B	C	D	E	F	G	H	J	K	L	M
MIN.	30	1/2	3/4	1 7/8	9 5/8	9 3/4	4B	2	5B	2	9 1/4	10 1/4
STD.	36	5/8	7/8	2 1/4	11 3/4	12	4C	2 1/2	5C	2	11 1/2	12 7/8
EXPWY.	48	3/4	1 1/4	3	14 3/4	15 5/8	5C	3 3/8	8B	2 5/8	4 15/16	16 7/16

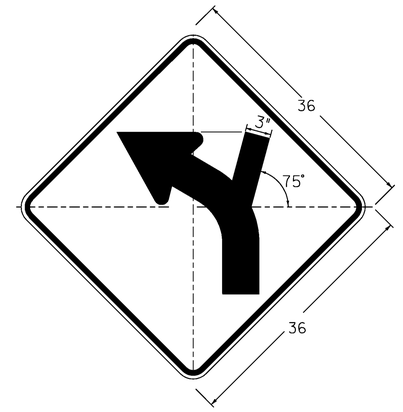

W1–2Mi L(R)

DIMENSIONS NOT SHOWN
FOR THIS DETAIL SHALL CONFORM
TO THE LATEST EDITION OF THE 2003 MUTCD
FOR SIGN DETAIL W1-2.
UNLESS OTHERWISE NOTED FOR THIS DETAIL



1.5" Radius, 0.5" Border, White on Green;
"Pittsfield" C; "Killington" B; "8" C;

VD–018

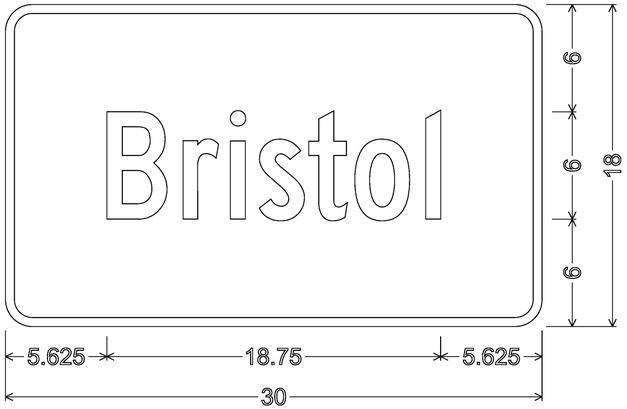

1.500" Radius, 0.500" Border, White on Green;
"Bristol" C 2K;

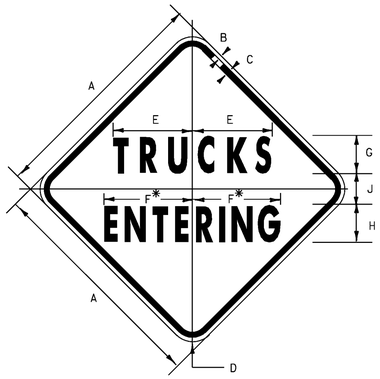

VW-202

* REDUCE SPACING 10 %

SIGN	DIMENSIONS (INCHES)								
	A	B	C	D	E	F	G	H	J
MIN.	30	1/2	3/4	1 7/8	10 3/8	12 7/8	5C	5C	4
STD.	36	5/8	7/8	2 1/4	12 1/2	13 1/4	6C	6C	4 3/16
EXPWY.	48	3/4	1 1/4	3	20 1/2	15 3/8	8B	8B	6 3/8

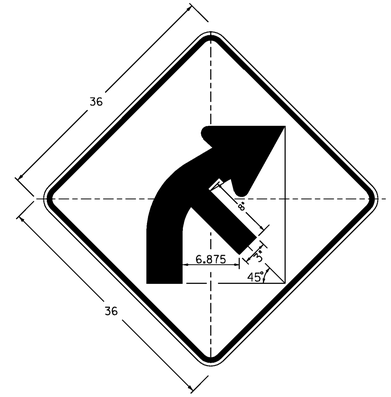

W1–2Mb R(L)

DIMENSIONS NOT SHOWN
FOR THIS DETAIL SHALL CONFORM
TO THE LATEST EDITION OF THE 2003 MUTCD
FOR SIGN DETAIL W1-2.
UNLESS OTHERWISE NOTED FOR THIS DETAIL

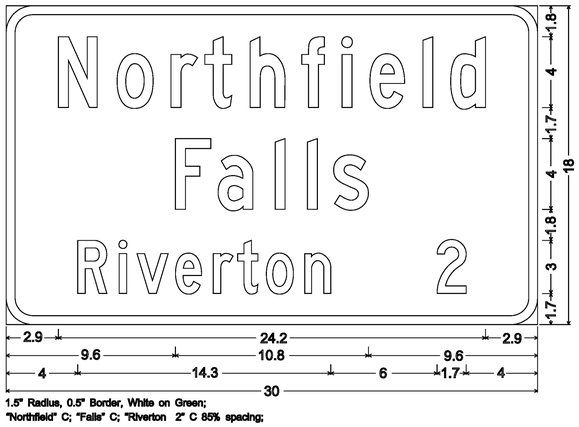

1.5" Radius, 0.5" Border, White on Green;
"Northfield" C; "Falls" C; "Riverton 2" C 85% spacing;

PROJECT NAME:	STATEWIDE - NORTHWEST REGION
PROJECT NUMBER:	STPG SIGN (30)
FILE NAME: 10b008TS.DGN	PLOT DATE: 12-AUG-2010
PROJECT LEADER: A. GAMBLE	DRAWN BY: T. GUAZZONI
DESIGNED BY: T. GUAZZONI	CHECKED BY: A. GAMBLE
SIGN DETAILS 4	SHEET 8 OF 131

DIRECTION	MILEPOINT	LOCATION CODE (SHEET 2)	SIGN CODE	WIDTH (IN)	HEIGHT (IN)	SHEETING REMARKS	SIGN LEGEND	NEW SIGNS "A"	NEW SIGNS "B"	EXISTING SIGNS RETAIN	EXISTING SIGNS SALVAGE FROM	EXISTING SIGNS SALVAGE TO	EXISTING SIGNS REMOVE	EXIST POST RETAIN	EXIST POST REMOVE	NUMBER OF NEW POSTS	SQUARE STEEL (IN) 1.75 (LB / FT) 1.88	SQUARE STEEL (IN) 2.00 (LB / FT) 2.42	SQUARE STEEL (IN) 2.50 (LB / FT) 3.35	TUBULAR STEEL Ø (IN) FOUNDATION	TUBULAR STEEL Ø (IN) 3.00 (LB / FT) 7.60	TUBULAR STEEL Ø (IN) 3.50 (LB / FT) 9.00	TUBULAR STEEL Ø (IN) 4.00 (LB / FT) 10.80	TUBULAR STEEL Ø (IN) 5.00 (LB / FT) 14.60	SIGN FRAME REQUIRED	REMARKS	SIGN DETAIL: DETAIL IN SHS	SIGN DETAIL: DETAIL ON SHEET NUMBER	SIGN DETAIL: DETAIL ON STD SHEET NUMBER
WILLISTON NORTHBOUND							FY-FLUORESCENT YELLOW FYG-FLUORESCENT YELLOW GREEN																			"SHS"-STANDARD HIGHWAY SIGNS			
NB	0.000	C	VD-024	60	7.5								1		X													
		C	VD-024	72	10		Williston / St George	5.00								2		X										4	
		C	VD-700	6	10		0021 0417 0000 / 0021 0412 0198	0.42																		INSTALL ON LEFT POST			E-138
		C	VD-700	6	10			0.42																		INSTALL ON RIGHT POST			E-138
NB	0.200	A	W1-2R	30	30		RIGHT CURVE			1				X														
		A	W13-1	18	18		40 MPH PLAQUE			1																		
NB	0.247	A	W2-1M	30	30		MODIFIED CROSSROAD				1				X											REINSTALL SIGN 200' +/- NORTH OF EXISTING LOCATION AT MP 0.285			
		A	S3-1	30	30		SCHOOL BUS STOP AHEAD						1															
		A	S3-1	36	36		SCHOOL BUS STOP AHEAD	9.00								2		X									X	
NB	0.285	A	W2-1M	30	30		MODIFIED CROSSROAD					1				1		X								REINSTALL SIGN FROM MP 0.247			
NB	0.300	A	W11-6H	30	30		HINGED SNOWMOBILE						1		X													
NB	0.322	A	W11-6H	30	30			6.25								1		X								INSTALL IN CLOSED POSITION,INSTALL 120' +/- NORTH OF EXISTING SNOWMOBILE SIGN			E-153
NB	0.350	C	VR-017	24	30		LEGAL LOAD LIMIT 24,000 POUNDS						1		X													
		C	VR-017	24	30		LEGAL LOAD LIMIT 24,000 POUNDS	5.00								1		X								BUTTERNUT RD (TH-26)			E-141
NB	0.360	D	R1-1	30	30								1		X													
							SHEET TOTALS	26.08 SF	0.00 SF	2 EA	1 EA	1 EA	5 EA	0 EA	0 EA	7 EA		105 FT											
							TOWN DIRECTIONAL TOTALS	434.7	0.0	26.0	1.0	1.0	90	0.0	0.0	69		1035.0											

SIGN SUMMARY SHEET

VERMONT AGENCY OF TRANSPORTATION

PROJECT NAME: **Statewide - Northwest Region**
PROJECT NUMBER: **STPG SIGN(30)**

FILE NAME: **Williston NB.xls** PLOT DATE: **8/11/2010**
PROJECT MANAGER: **A. Gamble** DRAWN BY: **T. Guazzoni**
DESIGNED BY: **T. Guazzoni** CHECKED BY: **A. Gamble**
WILLISTON VT 2A NB SHEET 1 SHEET **9** OF **131**

DIRECTION	MILEPOINT	LOCATION CODE (SHEET 2)	SIGN CODE	WIDTH (IN)	HEIGHT (IN)	SHEETING REMARKS	SIGN LEGEND	NEW SIGNS "A"	NEW SIGNS "B"	EXISTING SIGNS RETAIN	EXISTING SIGNS SALVAGE FROM	EXISTING SIGNS SALVAGE TO	EXISTING SIGNS REMOVE	EXIST POST RETAIN	EXIST POST REMOVE	NUMBER OF NEW POSTS	SQUARE STEEL (IN) 1.75 (LB / FT) 1.88	SQUARE STEEL (IN) 2.00 (LB / FT) 2.42	SQUARE STEEL (IN) 2.50 (LB / FT) 3.35	TUBULAR STEEL Ø (IN) FOUNDATION	TUBULAR STEEL Ø (IN) 3.00 (LB / FT) 7.60	TUBULAR STEEL Ø (IN) 3.50 (LB / FT) 9.00	TUBULAR STEEL Ø (IN) 4.00 (LB / FT) 10.80	TUBULAR STEEL Ø (IN) 5.00 (LB / FT) 14.60	SIGN FRAME REQUIRED	REMARKS	SIGN DETAIL: DETAIL IN SHS	SIGN DETAIL: DETAIL ON SHEET NUMBER	SIGN DETAIL: DETAIL ON STD SHEET NUMBER
WILLISTON NORTHBOUND							FY-FLUORESCENT YELLOW FYG-FLUORESCENT YELLOW GREEN																			"SHS"-STANDARD HIGHWAY SIGNS			
		D	R1-1	30	30			6.25								1		X							BUTTERNUT RD (TH-26)	X		
NB	0.440	A	R2-1	24	30								1		X														
		A	R2-1	24	30			5.00								1		X									X		
NB	0.508	A	S1-1YG	36	36		SCHOOL			1				X															
		A	W16-9FYG	36	20		AHEAD			1																			
NB	0.560	A	D1-1E	72	20								1		X														
		A	D1-2R	72	20			10.00								2		X									5	
NB	1.290	A	VW-054L	30	30								1		X														
		A	VW-054L	30	30			6.25								1		X									7	
NB	1.360	A	R2-5A	24	30		REDUCED SPEED AHEAD 						1		X														
NB	1.450	A	W3-5	36	36			9.00								2		X								INSTALL 105' +/- NORTH OF DRIVE #4545	X		
NB	1.500	A	R2-1	24	30								1		X														
		A	R2-1	30	36			7.50								1		X									6	
NB	1.760	A	R2-1	24	30		SPEED LIMIT 40						1		X														
NB	1.810	A	W1-4R	24	30		RIGHT REVERSE CURVE			1				X															
SIGN SUMMARY SHEET							SHEET TOTALS	44.00	0.00	3	0	0	6	0	0	8		120									
								SF	SF	EA	EA	EA	EA	EA	EA	EA		FT									
VERMONT AGENCY OF TRANSPORTATION							TOWN DIRECTIONAL TOTALS	434.7	0.0	26.0	1.0	1.0	90	0.0	0.0	69		1035.0									

PROJECT NAME: **Statewide - Northwest Region**
PROJECT NUMBER: **STPG SIGN(30)**

FILE NAME: **Williston NB.xls** PLOT DATE: **8/11/2010**
PROJECT MANAGER: **A. Gamble** DRAWN BY: **T. Guazzoni**
DESIGNED BY: **T. Guazzoni** CHECKED BY: **A. Gamble**
WILLISTON VT 2A NB SHEET 2 SHEET **10** OF **131**

DIRECTION	MILEPOINT	LOCATION CODE (SHEET 2)	SIGN CODE	WIDTH (IN)	HEIGHT (IN)	SHEETING REMARKS	SIGN LEGEND	NEW SIGNS "A"	NEW SIGNS "B"	EXISTING SIGNS RETAIN	EXISTING SIGNS SALVAGE FROM	EXISTING SIGNS SALVAGE TO	EXISTING SIGNS REMOVE	EXIST POST RETAIN	EXIST POST REMOVE	NUMBER OF NEW POSTS	SQUARE STEEL (IN) 1.75 (LB / FT) 1.88	SQUARE STEEL (IN) 2.00 (LB / FT) 2.42	SQUARE STEEL (IN) 2.50 (LB / FT) 3.35	FOUNDATION	TUBULAR STEEL Ø (IN) 3.00 (LB / FT) 7.60	TUBULAR STEEL Ø (IN) 3.50 (LB / FT) 9.00	TUBULAR STEEL Ø (IN) 4.00 (LB / FT) 10.80	TUBULAR STEEL Ø (IN) 5.00 (LB / FT) 14.60	SIGN FRAME REQUIRED	REMARKS	SIGN DETAIL: DETAIL IN SHS	SIGN DETAIL: DETAIL ON SHEET NUMBER	SIGN DETAIL: DETAIL ON STD SHEET NUMBER
WILLISTON NORTHBOUND							FY-FLUORESCENT YELLOW FYG-FLUORESCENT YELLOW GREEN																			"SHS"-STANDARD HIGHWAY SIGNS			
NB	1.850	A	VW-054R	30	30								1		X														
		A	VW-054R	30	30			6.25								1		X									7	
NB	2.100	A	W7-1B	30	30								1		X														
		A	W7-1B	30	30			6.25								1		X								X		
NB	2.110	C	VR-017	24	30								1		X														
		C	VR-017	24	30			5.00								1		X									OLD CREAMERY RD (TH-3)		E-141
NB	2.120	D	R1-1	30	30								1		X														
		D	R1-1	30	30			6.25								1		X									OLD CREAMERY RD (TH-3)	X	
NB	2.370	A	R2-1	24	30								1		X														
		A	R2-1	24	30			5.00								1		X								X		
NB	2.520	A	R2-1	24	30		SPEED LIMIT 40						1		X														
NB	2.700	A	R2-1	24	30								1		X														
		A	R2-1	24	30			5.00								1		X								X		
NB	2.758	A	W3-3	30	30								1		X												RETAIN FLASHING BEACON. TRY STRAIGHTENING POST		
		A	W16-2	18	12								1															
SIGN SUMMARY SHEET							SHEET TOTALS	33.75	0.00	0	0	0	9	0	0	6		90										
								SF	SF	EA	EA	EA	EA	EA	EA	EA		FT										
VERMONT AGENCY OF TRANSPORTATION							TOWN DIRECTIONAL TOTALS	434.7	0.0	26.0	1.0	1.0	90	0.0	0.0	69		1035.0										

PROJECT NAME: **Statewide - Northwest Region**
PROJECT NUMBER: **STPG SIGN(30)**

FILE NAME: **Williston NB.xls** PLOT DATE: **8/11/2010**
PROJECT MANAGER: **A. Gamble** DRAWN BY: **T. Guazzoni**
DESIGNED BY: **T. Guazzoni** CHECKED BY: **A. Gamble**
WILLISTON VT 2A NB SHEET 3 SHEET **11** OF **131**

DIRECTION	MILEPOINT	LOCATION CODE (SHEET 2)	SIGN CODE	WIDTH (IN)	HEIGHT (IN)	SHEETING REMARKS	SIGN LEGEND	NEW SIGNS "A"	NEW SIGNS "B"	EXISTING SIGNS RETAIN	EXISTING SIGNS SALVAGE FROM	EXISTING SIGNS SALVAGE TO	EXISTING SIGNS REMOVE	EXIST POST RETAIN	EXIST POST REMOVE	NUMBER OF NEW POSTS	SQUARE STEEL (IN) 1.75 (LB / FT) 1.88	SQUARE STEEL (IN) 2.00 (LB / FT) 2.42	SQUARE STEEL (IN) 2.50 (LB / FT) 3.35	TUBULAR STEEL Ø (IN) FOUNDATION	TUBULAR STEEL Ø (IN) 3.00 (LB / FT) 7.60	TUBULAR STEEL Ø (IN) 3.50 (LB / FT) 9.00	TUBULAR STEEL Ø (IN) 4.00 (LB / FT) 10.80	TUBULAR STEEL Ø (IN) 5.00 (LB / FT) 14.60	SIGN FRAME REQUIRED	REMARKS	SIGN DETAIL: DETAIL IN SHS	SIGN DETAIL: DETAIL ON SHEET NUMBER	SIGN DETAIL: DETAIL ON STD SHEET NUMBER
WILLISTON NORTHBOUND							FY-FLUORESCENT YELLOW FYG-FLUORESCENT YELLOW GREEN																			"SHS"-STANDARD HIGHWAY SIGNS			
		A	W3-3	30	30			6.25								1		X									X		
		A	W16-2	18	12			1.50																			X		
			PROJECT RESUMES BEYOND INTERSTATE 89 INTERCHANGE (WORK TO BE COMPLETED IN 2010 AS PART OF WATERBURY-WINOOSKI IMG SIGN(19))																											
NB	3.160	A	VR-922R	36	30		LEFT & THRU/RIGHT "ONLY"			1				X															
NB	3.192	A	M3-1S	24	12								1		X														
		A	M1-5	24	24								1																
		A	M3-1	24	12			2.00								1		X							GREEN ON WHITE SHEETING	X		
		A	M1-5	24	24			4.00																				E-136B
NB	3.245	A	VR-932	48	30								1		X														
		A	VR-932	48	30			10.00								2		X										E-145B
NB	3.288	A	R2-1	24	30								1		X														
		A	R2-1	30	36			7.50								1		X										6	
NB	3.360	A	M3-1S	24	12								1		X														
		A	M1-5	24	24								1																
		A	M3-1	24	12			2.00								1		X							GREEN ON WHITE SHEETING	X		
SIGN SUMMARY SHEET							SHEET TOTALS	33.25	0.00	1	0	0	6	0	0	6		90									
								SF	SF	EA	EA	EA	EA	EA	EA	EA		FT									
VERMONT AGENCY OF TRANSPORTATION							TOWN DIRECTIONAL TOTALS	434.7	0.0	26.0	1.0	1.0	90	0.0	0.0	69		1035.0									

PROJECT NAME: **Statewide - Northwest Region**
PROJECT NUMBER: **STPG SIGN(30)**

FILE NAME: **Williston NB.xls** PLOT DATE: **8/11/2010**
PROJECT MANAGER: **A. Gamble** DRAWN BY: **T. Guazzoni**
DESIGNED BY: **T. Guazzoni** CHECKED BY: **A. Gamble**
WILLISTON VT 2A NB SHEET 4 SHEET **12** OF **131**

DIRECTION	MILEPOINT	LOCATION CODE (SHEET 2)	SIGN CODE	WIDTH (IN)	HEIGHT (IN)	SHEETING REMARKS	SIGN LEGEND	NEW SIGNS "A"	NEW SIGNS "B"	EXISTING SIGNS RETAIN	EXISTING SIGNS SALVAGE FROM	EXISTING SIGNS SALVAGE TO	EXISTING SIGNS REMOVE	EXIST POST RETAIN	EXIST POST REMOVE	NUMBER OF NEW POSTS	SQUARE STEEL (IN) 1.75 (LB / FT) 1.88	SQUARE STEEL (IN) 2.00 (LB / FT) 2.42	SQUARE STEEL (IN) 2.50 (LB / FT) 3.35	TUBULAR STEEL Ø (IN) FOUNDATION	TUBULAR STEEL Ø (IN) 3.00 (LB / FT) 7.60	TUBULAR STEEL Ø (IN) 3.50 (LB / FT) 9.00	TUBULAR STEEL Ø (IN) 4.00 (LB / FT) 10.80	TUBULAR STEEL Ø (IN) 5.00 (LB / FT) 14.60	SIGN FRAME REQUIRED	REMARKS	SIGN DETAIL: DETAIL IN SHS	SIGN DETAIL: DETAIL ON SHEET NUMBER	SIGN DETAIL: DETAIL ON STD SHEET NUMBER
WILLISTON NORTHBOUND							FY-FLUORESCENT YELLOW FYG-FLUORESCENT YELLOW GREEN																			"SHS"-STANDARD HIGHWAY SIGNS			
		A	M1-5	24	24			4.00																				E-136B
NB	3.375	A	VD-062B	72	16		BUSINESS SIGN			1				X														
		A	VD-062B	72	16		BUSINESS SIGN			1																		
		A	VD-062B	72	16		BUSINESS SIGN			1																		
NB	3.505	A	VR-922	36	30								1		X													
		A	VR-922	36	30			7.50								2		X										E-145A
NB	3.510	A	R2-1	24	30		SPEED LIMIT 35						1		X													
NB	3.550	A	M2-1	21	15			2.19							X	1		X								BLACK ON WHITE SHEETING	X		
		A	M1-4	24	24			4.00																			X	
NB	3.580	A	D1-1A	72	10								1		X													
		A	D1-1M	72	10								1															
		A	D1-1A	72	10		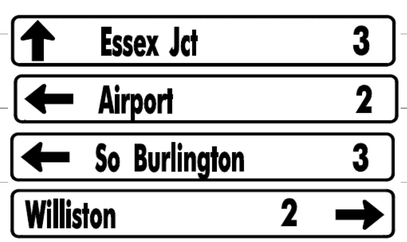						1															
		A	D1-1A	72	10								1															
		A	D1-1A	72	12			6.00								2		X									5	
		A	D1-1M	72	12			6.00																			5	
SIGN SUMMARY SHEET							SHEET TOTALS	29.69	0.00	3	0	0	6	0	0	5		75								
								SF	SF	EA	EA	EA	EA	EA	EA	EA		FT								
VERMONT AGENCY OF TRANSPORTATION							TOWN DIRECTIONAL TOTALS	434.7	0.0	26.0	1.0	1.0	90	0.0	0.0	69		1035.0								

PROJECT NAME: **Statewide - Northwest Region**
PROJECT NUMBER: **STPG SIGN(30)**

FILE NAME: **Williston NB.xls** PLOT DATE: **8/11/2010**
PROJECT MANAGER: **A. Gamble** DRAWN BY: **T. Guazzoni**
DESIGNED BY: **T. Guazzoni** CHECKED BY: **A. Gamble**
WILLISTON VT 2A NB SHEET 5 SHEET **13** OF **131**

DIRECTION	MILEPOINT	LOCATION CODE (SHEET 2)	SIGN CODE	WIDTH (IN)	HEIGHT (IN)	SHEETING REMARKS	SIGN LEGEND	NEW SIGNS "A"	NEW SIGNS "B"	EXISTING SIGNS RETAIN	EXISTING SIGNS SALVAGE FROM	EXISTING SIGNS SALVAGE TO	EXISTING SIGNS REMOVE	EXIST POST RETAIN	EXIST POST REMOVE	NUMBER OF NEW POSTS	SQUARE STEEL (IN) 1.75 (LB / FT) 1.88	SQUARE STEEL (IN) 2.00 (LB / FT) 2.42	SQUARE STEEL (IN) 2.50 (LB / FT) 3.35	TUBULAR STEEL Ø (IN) FOUNDATION	TUBULAR STEEL Ø (IN) 3.00 (LB / FT) 7.60	TUBULAR STEEL Ø (IN) 3.50 (LB / FT) 9.00	TUBULAR STEEL Ø (IN) 4.00 (LB / FT) 10.80	TUBULAR STEEL Ø (IN) 5.00 (LB / FT) 14.60	SIGN FRAME REQUIRED	REMARKS	SIGN DETAIL: DETAIL IN SHS	SIGN DETAIL: DETAIL ON SHEET NUMBER	SIGN DETAIL: DETAIL ON STD SHEET NUMBER
WILLISTON NORTHBOUND							FY-FLUORESCENT YELLOW FYG-FLUORESCENT YELLOW GREEN																			"SHS"-STANDARD HIGHWAY SIGNS			
		A	D1-1A	72	12			6.00																				5	
		A	D1-1A	72	12			6.00																				5	
NB	3.610	A	VR-921L	30	30			6.25								1		X										E-145A
NB	3.615	A	M3-4	24	12		WEST						1		X													
		A	M1-4	24	24		US 2						1															
		A	M5-1	21	15		<=== LEFT (90 DEG)						1															
		A	M3-1	24	12		NORTH						1															
		A	M1-5A	24	24		ROUTE 2A						1															
		A	M6-3	21	15		^UP ARROW						1															
		A	M3-2	24	12		EAST						1															
		A	M1-4	24	24		US 2						1															
		A	M5-1	21	15		RIGHT ===> (90 DEG)						1															
NB	3.640	A	VR-063L	30	30		LEFT LANE FOR LEFT TURN						1		X													
		A	M3-4	24	12			2.00								2		X								#3	BLACK ON WHITE SHEETING	X	
		A	M1-4	24	24			4.00																				X	
							SHEET TOTALS	24.25 SF	0.00 SF	0 EA	0 EA	0 EA	10 EA	0 EA	0 EA	3 EA		45 FT										
							TOWN DIRECTIONAL TOTALS	434.7	0.0	26.0	1.0	1.0	90	0.0	0.0	69		1035.0										

SIGN SUMMARY SHEET

VERMONT AGENCY OF TRANSPORTATION

PROJECT NAME: **Statewide - Northwest Region**
PROJECT NUMBER: **STPG SIGN(30)**

FILE NAME: **Williston NB.xls** PLOT DATE: **8/11/2010**
PROJECT MANAGER: **A. Gamble** DRAWN BY: **T. Guazzoni**
DESIGNED BY: **T. Guazzoni** CHECKED BY: **A. Gamble**
WILLISTON VT 2A NB SHEET 6 SHEET **14** OF **131**

DIRECTION	MILEPOINT	LOCATION CODE (SHEET 2)	SIGN CODE	WIDTH (IN)	HEIGHT (IN)	SHEETING REMARKS	SIGN LEGEND	NEW SIGNS "A"	NEW SIGNS "B"	EXISTING SIGNS RETAIN	EXISTING SIGNS SALVAGE FROM	EXISTING SIGNS SALVAGE TO	EXISTING SIGNS REMOVE	EXIST POST RETAIN	EXIST POST REMOVE	NUMBER OF NEW POSTS	SQUARE STEEL (IN) 1.75 (LB / FT) 1.88	SQUARE STEEL (IN) 2.00 (LB / FT) 2.42	SQUARE STEEL (IN) 2.50 (LB / FT) 3.35	TUBULAR STEEL Ø (IN) FOUNDATION	TUBULAR STEEL Ø (IN) 3.00 (LB / FT) 7.60	TUBULAR STEEL Ø (IN) 3.50 (LB / FT) 9.00	TUBULAR STEEL Ø (IN) 4.00 (LB / FT) 10.80	TUBULAR STEEL Ø (IN) 5.00 (LB / FT) 14.60	SIGN FRAME REQUIRED	REMARKS	SIGN DETAIL: DETAIL IN SHS	SIGN DETAIL: DETAIL ON SHEET NUMBER	SIGN DETAIL: DETAIL ON STD SHEET NUMBER
WILLISTON NORTHBOUND							FY-FLUORESCENT YELLOW FYG-FLUORESCENT YELLOW GREEN																			"SHS"-STANDARD HIGHWAY SIGNS			
		A	M5-1	21	15			2.19																		BLACK ON WHITE SHEETING	X		
		A	M3-1	24	12			2.00																		GREEN ON WHITE SHEETING	X		
		A	M1-5	24	24			4.00																				E-136B
		A	M6-3	21	15			2.19																		GREEN ON WHITE SHEETING	X		
		A	M3-2	24	12			2.00																		BLACK ON WHITE SHEETING	X		
		A	M1-4	24	24			4.00																			X		
		A	M5-1	21	15			2.19																		BLACK ON WHITE SHEETING	X		
NB	3.655	A	VR-932	48	30								1		X															
		A	VR-932	48	30			10.00								2		X										E-145B
NB	3.690	A	M3-4	24	12		WEST						1		X													
		A	M1-4	24	24		US 2						1															
		A	M6-1	21	15		LEFT						1															
		A	M3-1	24	12		NORTH						1															
		A	M1-5A	24	24		VERMONT 2A						1															
		A	M6-3	21	15		UP						1															
SIGN SUMMARY SHEET							SHEET TOTALS	28.57	0.00	0	0	0	7	0	0	2		30									
								SF	SF	EA	EA	EA	EA	EA	EA	EA		FT									
VERMONT AGENCY OF TRANSPORTATION							TOWN DIRECTIONAL TOTALS	434.7	0.0	26.0	1.0	1.0	90	0.0	0.0	69		1035.0									

PROJECT NAME: **Statewide - Northwest Region**
PROJECT NUMBER: **STPG SIGN(30)**

FILE NAME: **Williston NB.xls** PLOT DATE: **8/11/2010**
PROJECT MANAGER: **A. Gamble** DRAWN BY: **T. Guazzoni**
DESIGNED BY: **T. Guazzoni** CHECKED BY: **A. Gamble**
WILLISTON VT 2A NB SHEET 7 SHEET **15** OF **131**

DIRECTION	MILEPOINT	LOCATION CODE (SHEET 2)	SIGN CODE	WIDTH (IN)	HEIGHT (IN)	SHEETING REMARKS	SIGN LEGEND	NEW SIGNS "A"	NEW SIGNS "B"	EXISTING SIGNS RETAIN	EXISTING SIGNS SALVAGE FROM	EXISTING SIGNS SALVAGE TO	EXISTING SIGNS REMOVE	EXIST POST RETAIN	EXIST POST REMOVE	NUMBER OF NEW POSTS	SQUARE STEEL (IN) 1.75 (LB / FT) 1.88	SQUARE STEEL (IN) 2.00 (LB / FT) 2.42	SQUARE STEEL (IN) 2.50 (LB / FT) 3.35	TUBULAR STEEL Ø (IN) FOUNDATION	TUBULAR STEEL Ø (IN) 3.00 (LB / FT) 7.60	TUBULAR STEEL Ø (IN) 3.50 (LB / FT) 9.00	TUBULAR STEEL Ø (IN) 4.00 (LB / FT) 10.80	TUBULAR STEEL Ø (IN) 5.00 (LB / FT) 14.60	SIGN FRAME REQUIRED	REMARKS	SIGN DETAIL: DETAIL IN SHS	SIGN DETAIL: DETAIL ON SHEET NUMBER	SIGN DETAIL: DETAIL ON STD SHEET NUMBER
WILLISTON NORTHBOUND							FY-FLUORESCENT YELLOW FYG-FLUORESCENT YELLOW GREEN																			"SHS"-STANDARD HIGHWAY SIGNS			
		A	M3-2	24	12		EAST						1																
		A	M1-4	24	24		US 2						1																
		A	M6-1	21	15		RIGHT						1																
NB	3.705	A	OM1-1	18	18								1		X														
		A	OM1-1	18	18			2.25								1		X									X		
NB	3.730	A	M3-4	24	12			2.00								2		X								#3	BLACK ON WHITE SHEETING. INSTALL ACROSS FROM INTERSECTION, BETWEEN TRAFFIC SIGNAL POLE AND PEDESTRIAN LIGHT	X		
		A	M1-4	24	24			4.00																				
		A	M6-1L	21	15			2.19																		BLACK ON WHITE SHEETING	X		
		A	M3-1	24	12			2.00																			GREEN ON WHITE SHEETING	X		
		A	M1-5A	24	24			4.00																						E-136B
		A	M6-3	21	15			2.19																			GREEN ON WHITE SHEETING	X		
		A	M3-2	24	12			2.00																			BLACK ON WHITE SHEETING	X		
		A	M1-4	24	24			4.00																						
		A	M6-1R	21	15			2.19																			BLACK ON WHITE SHEETING	X		
NB	3.740	A	M3-1S	24	12								1		X														
SIGN SUMMARY SHEET							SHEET TOTALS	26.82	0.00	0	0	0	5	0	0	3		45										
								SF	SF	EA	EA	EA	EA	EA	EA	EA		FT										
VERMONT AGENCY OF TRANSPORTATION							TOWN DIRECTIONAL TOTALS	434.7	0.0	26.0	1.0	1.0	90	0.0	0.0	69		1035.0										

PROJECT NAME: **Statewide - Northwest Region**
PROJECT NUMBER: **STPG SIGN(30)**

FILE NAME: **Williston NB.xls** PLOT DATE: **8/11/2010**
PROJECT MANAGER: **A. Gamble** DRAWN BY: **T. Guazzoni**
DESIGNED BY: **T. Guazzoni** CHECKED BY: **A. Gamble**
WILLISTON VT 2A NB SHEET 8 SHEET **16** OF **131**

DIRECTION	MILEPOINT	LOCATION CODE (SHEET 2)	SIGN CODE	WIDTH (IN)	HEIGHT (IN)	SHEETING REMARKS	SIGN LEGEND	NEW SIGNS "A"	NEW SIGNS "B"	EXISTING SIGNS RETAIN	EXISTING SIGNS SALVAGE FROM	EXISTING SIGNS SALVAGE TO	EXISTING SIGNS REMOVE	EXIST POST RETAIN	EXIST POST REMOVE	NUMBER OF NEW POSTS	SQUARE STEEL (IN) (LB / FT) 1.75 / 1.88	SQUARE STEEL (IN) (LB / FT) 2.00 / 2.42	SQUARE STEEL (IN) (LB / FT) 2.50 / 3.35	TUBULAR STEEL Ø (IN) FOUNDATION	TUBULAR STEEL Ø (IN) (LB / FT) 3.00 / 7.60	TUBULAR STEEL Ø (IN) (LB / FT) 3.50 / 9.00	TUBULAR STEEL Ø (IN) (LB / FT) 4.00 / 10.80	TUBULAR STEEL Ø (IN) (LB / FT) 5.00 / 14.60	SIGN FRAME REQUIRED	REMARKS	SIGN DETAIL: DETAIL IN SHS	SIGN DETAIL: DETAIL ON SHEET NUMBER	SIGN DETAIL: DETAIL ON STD SHEET NUMBER
WILLISTON NORTHBOUND							FY-FLUORESCENT YELLOW FYG-FLUORESCENT YELLOW GREEN																			"SHS"-STANDARD HIGHWAY SIGNS			
		A	M1-5	24	24								1															
		A	M3-1	24	12			2.00								1		X								GREEN ON WHITE SHEETING	X		
		A	M1-5	24	24			4.00																					E-136B
NB	3.900	A	VD-062B	72	16		BUSINESS SIGN			1				X														
		A	VD-062B	72	16		BUSINESS SIGN			1																		
NB	3.930	A	R2-1	24	30								1		X														
		A	R2-1	24	30			5.00								1		X								X		
NB	3.965	A	VR-921L	30	30								1		X														
		A	VR-921L	30	30			6.25								1		X										E-145A
NB	3.990	A	R3-7L	30	30								1		X														
		A	R3-7L	30	30			6.25								1		X								X		
NB	4.096	C	VR-017	24	30								1		X														
		C	VR-017	24	30			5.00								1		X									KNIGHT LN (TH-69)		E-141
NB	4.125	D	R1-1	30	30								1		X														
		D	R1-1	30	30			6.25								1		X									KNIGHT LN (TH-69)	X		
SIGN SUMMARY SHEET							SHEET TOTALS	34.75	0.00	2	0	0	6	0	0	6		90										
								SF	SF	EA	EA	EA	EA	EA	EA	EA		FT										
VERMONT AGENCY OF TRANSPORTATION							TOWN DIRECTIONAL TOTALS	434.7	0.0	26.0	1.0	1.0	90	0.0	0.0	69		1035.0										

PROJECT NAME: **Statewide - Northwest Region**
PROJECT NUMBER: **STPG SIGN(30)**

FILE NAME: **Williston NB.xls** PLOT DATE: **8/11/2010**
PROJECT MANAGER: **A. Gamble** DRAWN BY: **T. Guazzoni**
DESIGNED BY: **T. Guazzoni** CHECKED BY: **A. Gamble**
WILLISTON VT 2A NB SHEET 9 SHEET **17** OF **131**

DIRECTION	MILEPOINT	LOCATION CODE (SHEET 2)	SIGN CODE	WIDTH (IN)	HEIGHT (IN)	SHEETING REMARKS	SIGN LEGEND	NEW SIGNS "A"	NEW SIGNS "B"	EXISTING SIGNS RETAIN	EXISTING SIGNS SALVAGE FROM	EXISTING SIGNS SALVAGE TO	EXISTING SIGNS REMOVE	EXIST POST RETAIN	EXIST POST REMOVE	NUMBER OF NEW POSTS	SQUARE STEEL (IN) 1.75 (LB / FT) 1.88	SQUARE STEEL (IN) 2.00 (LB / FT) 2.42	SQUARE STEEL (IN) 2.50 (LB / FT) 3.35	TUBULAR STEEL Ø (IN) FOUNDATION	TUBULAR STEEL Ø (IN) 3.00 (LB / FT) 7.60	TUBULAR STEEL Ø (IN) 3.50 (LB / FT) 9.00	TUBULAR STEEL Ø (IN) 4.00 (LB / FT) 10.80	TUBULAR STEEL Ø (IN) 5.00 (LB / FT) 14.60	SIGN FRAME REQUIRED	REMARKS	SIGN DETAIL: DETAIL IN SHS	SIGN DETAIL: DETAIL ON SHEET NUMBER	SIGN DETAIL: DETAIL ON STD SHEET NUMBER
WILLISTON NORTHBOUND							FY-FLUORESCENT YELLOW FYG-FLUORESCENT YELLOW GREEN																			"SHS"-STANDARD HIGHWAY SIGNS			
NB	4.120	A	R2-1	24	30		SPEED LIMIT 40			1				X														
		A	R4-1	24	30		DO NOT PASS			1																		
NB	4.220	A	R2-1	24	30		SPEED LIMIT 40						1		X													
NB	4.300	A	R2-1	24	30			5.00								1		X								INSTALL 10' SOUTH OF POLE 34958/46/6/75	X		
NB	4.410	A	W2-2ML	30	30		SIDE ROAD AHEAD			1				X														
NB	4.460	A	R2-1	24	30								1	X														
		A	R4-1	24	30								1															
		A	R2-1	24	30			5.00																		X	
		A	R4-1	24	30			5.00																		X		
NB	4.609	A	R10-7	24	30		DO NOT BLOCK INTERSECTION			1				X														
NB	4.632	C	VR-017	24	30								1		X													
		C	VR-017	24	30			5.00								1		X								MEADOWRUN RD (TH-104)			E-141
NB	4.644	D	R1-1	30	30								1		X													
		D	R1-1	30	30			5.00								1		X								X		
NB	4.700	A	W3-3	36	36								1		X													
							SHEET TOTALS	25.00	0.00	4	0	0	6	0	0	3		45									
								SF	SF	EA	EA	EA	EA	EA	EA	EA		FT									
							TOWN DIRECTIONAL TOTALS	434.7	0.0	26.0	1.0	1.0	90	0.0	0.0	69		1035.0									

SIGN SUMMARY SHEET

VERMONT AGENCY OF TRANSPORTATION

PROJECT NAME: **Statewide - Northwest Region**
PROJECT NUMBER: **STPG SIGN(30)**

FILE NAME: **Williston NB.xls** PLOT DATE: **8/11/2010**
PROJECT MANAGER: **A. Gamble** DRAWN BY: **T. Guazzoni**
DESIGNED BY: **T. Guazzoni** CHECKED BY: **A. Gamble**
WILLISTON VT 2A NB SHEET 10 SHEET **18** OF **131**

DIRECTION	MILEPOINT	LOCATION CODE (SHEET 2)	SIGN CODE	WIDTH (IN)	HEIGHT (IN)	SHEETING REMARKS	SIGN LEGEND	NEW SIGNS "A"	NEW SIGNS "B"	EXISTING SIGNS RETAIN	EXISTING SIGNS SALVAGE FROM	EXISTING SIGNS SALVAGE TO	EXISTING SIGNS REMOVE	EXIST POST RETAIN	EXIST POST REMOVE	NUMBER OF NEW POSTS	SQUARE STEEL (IN) 1.75 (LB / FT) 1.88	SQUARE STEEL (IN) 2.00 (LB / FT) 2.42	SQUARE STEEL (IN) 2.50 (LB / FT) 3.35	TUBULAR STEEL Ø (IN) FOUNDATION	TUBULAR STEEL Ø (IN) 3.00 (LB / FT) 7.60	TUBULAR STEEL Ø (IN) 3.50 (LB / FT) 9.00	TUBULAR STEEL Ø (IN) 4.00 (LB / FT) 10.80	TUBULAR STEEL Ø (IN) 5.00 (LB / FT) 14.60	SIGN FRAME REQUIRED	REMARKS	SIGN DETAIL: DETAIL IN SHS	SIGN DETAIL: DETAIL ON SHEET NUMBER	SIGN DETAIL: DETAIL ON STD SHEET NUMBER
WILLISTON NORTHBOUND							FY-FLUORESCENT YELLOW FYG-FLUORESCENT YELLOW GREEN																			"SHS"-STANDARD HIGHWAY SIGNS			
		A	W3-3	36	36			9.00								2		X									X		
NB	4.725	A	VD-062B	72	16		BUSINESS SIGN			1				X														
		A	VD-062AL	72	16		BUSINESS SIGN			1																		
		A	VD-062B	72	16		BUSINESS SIGN			1																		
NB	4.735	A	VR-063L	30	30								1		X														
		A	R3-7L	30	30			6.25								1		X									X	
NB	4.765	A	VR-922L	30	24		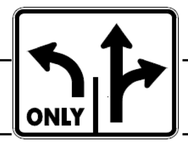	5.00								1		X								INSTALL 25' +/- SOUTH OF EXISTING LOCATION			E-145A
NB	4.770	A	VR-922L	30	30		LEFT ONLY/THRU & RIGHT						1		X													
NB	4.780	A	VR-004	18	24								1		X													
		A	W11-2	30	30	FYG		6.25								1		X									X	
		A	W16-7P	24	12	FYG		2.00																			X	
NB	4.810	A	R1-1	30	30								~~1~~		X														
		A	R1-1	30	30			6.25								1		X									X	
NB	4.783	A	OM1-1	18	18		 ×3	7.5					3 ~~1~~		X														
		A	OM1-1	18	18			2.25 2.25 2.25					1			3 ~~1~~	X										X	
SIGN SUMMARY SHEET							SHEET TOTALS	~~49.00~~ ~~37.00~~ SF	0.00 SF	3 EA	0 EA	0 EA	~~7~~ ~~5~~ EA	0 EA	0 EA	7 EA	105 FT												
VERMONT AGENCY OF TRANSPORTATION							TOWN DIRECTIONAL TOTALS	434.7	0.0	26.0	1.0	1.0	90	0.0	0.0	69	1035.0											

PROJECT NAME: **Statewide - Northwest Region**
PROJECT NUMBER: **STPG SIGN(30)**

FILE NAME: **Williston NB.xls** PLOT DATE: **8/11/2010**
PROJECT MANAGER: **A. Gamble** DRAWN BY: **T. Guazzoni**
DESIGNED BY: **T. Guazzoni** CHECKED BY: **A. Gamble**
WILLISTON VT 2A NB SHEET 11 SHEET **19** OF **131**

DIRECTION	MILEPOINT	LOCATION CODE (SHEET 2)	SIGN CODE	WIDTH (IN)	HEIGHT (IN)	SHEETING REMARKS	SIGN LEGEND	NEW SIGNS "A"	NEW SIGNS "B"	EXISTING SIGNS RETAIN	EXISTING SIGNS SALVAGE FROM	EXISTING SIGNS SALVAGE TO	EXISTING SIGNS REMOVE	EXIST POST RETAIN	EXIST POST REMOVE	NUMBER OF NEW POSTS	SQUARE STEEL (IN) 1.75 (LB / FT) 1.88	SQUARE STEEL (IN) 2.00 (LB / FT) 2.42	SQUARE STEEL (IN) 2.50 (LB / FT) 3.35	TUBULAR STEEL Ø (IN) FOUNDATION	TUBULAR STEEL Ø (IN) 3.00 (LB / FT) 7.60	TUBULAR STEEL Ø (IN) 3.50 (LB / FT) 9.00	TUBULAR STEEL Ø (IN) 4.00 (LB / FT) 10.80	TUBULAR STEEL Ø (IN) 5.00 (LB / FT) 14.60	SIGN FRAME REQUIRED	REMARKS	SIGN DETAIL: DETAIL IN SHS	SIGN DETAIL: DETAIL ON SHEET NUMBER	SIGN DETAIL: DETAIL ON STD SHEET NUMBER
WILLISTON NORTHBOUND							FY-FLUORESCENT YELLOW FYG-FLUORESCENT YELLOW GREEN																			"SHS"-STANDARD HIGHWAY SIGNS			
NB	4.790	C	VR-017	24	30								1		X											REMOVE TOWN REDUCED SPEED AHEAD SIGN			
		C	VR-017	24	30			5.00								1		X								MOUNTAINVIEW RD (TH-4)			E-141
NB	4.790	M	R10-12	24	30		LEFT TURN ON GREEN LIGHT SYMBOL			1																OVERHEAD ASSEMBLY			
NB	4.830	A	M3-1	24	12		NORTH						1		X														
		A	M1-5A	24	24		ROUTE 2A AIRPLANE SIGN						2 ~~1~~																
NB	4.855	A	R2-1	24	30		SPEED LIMIT 40						1	X															
		A	M3-1	24	12			2.00																GREEN ON WHITE SHEETING	X		
		A	M1-5	24	24			4.00																					E-136B
NB	4.910	A	R2-1	24	30								1		X														
		A	R4-1	24	30								1																
		A	R2-1	24	30			5.00									1		X								X		
		A	R4-1	24	30			5.00					–													X		
NB	5.116	A	R2-1	24	30			5.00								1		X								INSTALL 10' SOUTH OF POLE 57221/54	X		
		A	R4-1	24	30			5.00					1													X		
NB	5.135	A	R2-1	24	30		SPEED LIMIT 40						1		X														
							SHEET TOTALS	31.00 SF	0.00 SF	1 EA	0 EA	0 EA	~~8~~ 9 EA	0 EA	0 EA	3 EA		45 FT										
							TOWN DIRECTIONAL TOTALS	434.7	0.0	26.0	1.0	1.0	90	0.0	0.0	69		1035.0										

SIGN SUMMARY SHEET

VERMONT AGENCY OF TRANSPORTATION

PROJECT NAME: **Statewide - Northwest Region**
PROJECT NUMBER: **STPG SIGN(30)**

FILE NAME: **Williston NB.xls** PLOT DATE: **8/11/2010**
PROJECT MANAGER: **A. Gamble** DRAWN BY: **T. Guazzoni**
DESIGNED BY: **T. Guazzoni** CHECKED BY: **A. Gamble**
WILLISTON VT 2A NB SHEET 12 SHEET **20** OF **131**

DIRECTION	MILEPOINT	LOCATION CODE (SHEET 2)	SIGN CODE	WIDTH (IN)	HEIGHT (IN)	SHEETING REMARKS	SIGN LEGEND	NEW SIGNS		EXISTING SIGNS				EXIST POST		NUMBER OF NEW POSTS	SQUARE STEEL (IN)			TUBULAR STEEL Ø (IN)					SIGN FRAME REQUIRED	REMARKS	SIGN DETAIL		
								"A"	"B"	RETAIN	SALVAGE FROM	SALVAGE TO	REMOVE	RETAIN	REMOVE		1.75 (LB / FT) 1.88	2.00 (LB / FT) 2.42	2.50 (LB / FT) 3.35	FOUNDATION	3.00 (LB / FT) 7.60	3.50 (LB / FT) 9.00	4.00 (LB / FT) 10.80	5.00 (LB / FT) 14.60			DETAIL IN SHS	DETAIL ON SHEET NUMBER	DETAIL ON STD SHEET NUMBER
WILLISTON NORTHBOUND							FY-FLUORESCENT YELLOW FYG-FLUORESCENT YELLOW GREEN																			"SHS"-STANDARD HIGHWAY SIGNS			
		A	R4-1	24	30		DO NOT PASS						1																
NB	5.150	C	VR-017	24	30		LEGAL LOAD LIMIT 24,000 POUNDS						1		X														
		C	VR-017	24	30			5.00								1		X								BITTERSWEET CIR (TH-XX)			E-141
NB	5.160	D	R1-1	30	30		STOP						1		X														
		D	R1-1	30	30			6.25								1		X								BITTERSWEET CIR (TH-XX)	X		
NB	5.209	A	VD-062AL	72	16		BUSINESS SIGN			1				X															
		A	VD-062B	72	16		BUSINESS SIGN			1																			
		A	VD-062AL	72	16		BUSINESS SIGN			1																			
NB	5.353	A	VD-062AL	72	16		BUSINESS SIGN			1				X															
NB	5.380	A	VD-062B	72	16		BUSINESS SIGN			1				X															
		A	VD-062B	72	16		BUSINESS SIGN			1																			
		A	VD-062B	72	16		BUSINESS SIGN			1																			
NB	5.452	C	VR-017	24	30		LEGAL LOAD LIMIT 24,000 POUNDS						1		X														
		C	VR-017	24	30			5.00								1		X								MORGAN PKWY (TH-46)			E-141
NB	5.463	D	R1-1	30	30								1		X														
							SHEET TOTALS	16.25 SF	0.00 SF	7 EA	0 EA	0 EA	5 EA	0 EA	0 EA	3 EA	45 FT												
							TOWN DIRECTIONAL TOTALS	434.7	0.0	26.0	1.0	1.0	90	0.0	0.0	69	1035.0												

SIGN SUMMARY SHEET

VERMONT AGENCY OF TRANSPORTATION

PROJECT NAME: **Statewide - Northwest Region**
PROJECT NUMBER: **STPG SIGN(30)**

FILE NAME: **Williston NB.xls** PLOT DATE: **8/11/2010**
PROJECT MANAGER: **A. Gamble** DRAWN BY: **T. Guazzoni**
DESIGNED BY: **T. Guazzoni** CHECKED BY: **A. Gamble**
WILLISTON VT 2A NB SHEET 13 SHEET **21** OF **131**

DIRECTION	MILEPOINT	LOCATION CODE (SHEET 2)	SIGN CODE	WIDTH (IN)	HEIGHT (IN)	SHEETING REMARKS	SIGN LEGEND	NEW SIGNS "A"	NEW SIGNS "B"	EXISTING SIGNS RETAIN	EXISTING SIGNS SALVAGE FROM	EXISTING SIGNS SALVAGE TO	EXISTING SIGNS REMOVE	EXIST POST RETAIN	EXIST POST REMOVE	NUMBER OF NEW POSTS	SQUARE STEEL (IN) 1.75 (LB / FT) 1.88	SQUARE STEEL (IN) 2.00 (LB / FT) 2.42	SQUARE STEEL (IN) 2.50 (LB / FT) 3.35	TUBULAR STEEL Ø (IN) FOUNDATION	TUBULAR STEEL Ø (IN) 3.00 (LB / FT) 7.60	TUBULAR STEEL Ø (IN) 3.50 (LB / FT) 9.00	TUBULAR STEEL Ø (IN) 4.00 (LB / FT) 10.80	TUBULAR STEEL Ø (IN) 5.00 (LB / FT) 14.60	SIGN FRAME REQUIRED	REMARKS	SIGN DETAIL: DETAIL IN SHS	SIGN DETAIL: DETAIL ON SHEET NUMBER	SIGN DETAIL: DETAIL ON STD SHEET NUMBER
WILLISTON NORTHBOUND							FY-FLUORESCENT YELLOW FYG-FLUORESCENT YELLOW GREEN																			"SHS"-STANDARD HIGHWAY SIGNS			
		D	R1-1	30	30			6.25								1		X								MORGAN PKWY (TH-46)	X		
NB	5.470	A	R2-1	24	30		SPEED LIMIT 40						1		X														
		A	R4-1	24	30		DO NOT PASS						1																
NB	5.500	A	R2-1	24	30			5.00								1		X								INSTALL 160' +/- NORTH OF EXISTING SPEED LIMIT 40 SIGN	X		
		A	R4-1	24	30			5.00																			X		
NB	5.585	A	W7-1	36	36		HILL SYMBOL						1		X														
		A	W7-3A	30	24		NEXT 1/2 MILE PLAQUE						1																
NB	5.725	A	W7-1	36	36			9.00								2		X								INSTALL 740' +/- NORTH OF EXISTING HILL SIGN	X		
		A	W7-3A	30	24			5.00					I														X		
NB	5.800	A	R2-5A	24	30		REDUCED SPEED AHEAD						1		X														
		A	R4-1	24	30		DO NOT PASS						1																
		A	R4-1	24	30			5.00								1		X									X		
NB	5.835	A	W3-5	36	36			9.00								2		X								INSTALL 185' +/- NORTH OF EXISTING REDUCED SPEED AHEAD SIGN	X		
SIGN SUMMARY SHEET							SHEET TOTALS	44.25	0.00	0	0	0	~~6~~ 7	0	0	7		105										
								SF	SF	EA	EA	EA	EA	EA	EA	EA		FT										
VERMONT AGENCY OF TRANSPORTATION							TOWN DIRECTIONAL TOTALS	434.7	0.0	26.0	1.0	1.0	90	0.0	0.0	69		1035.0										

PROJECT NAME: **Statewide - Northwest Region**
PROJECT NUMBER: **STPG SIGN(30)**

FILE NAME: **Williston NB.xls** PLOT DATE: **8/11/2010**
PROJECT MANAGER: **A. Gamble** DRAWN BY: **T. Guazzoni**
DESIGNED BY: **T. Guazzoni** CHECKED BY: **A. Gamble**
WILLISTON VT 2A NB SHEET 14 SHEET **22** OF **131**

DIRECTION	MILEPOINT	LOCATION CODE (SHEET 2)	SIGN CODE	WIDTH (IN)	HEIGHT (IN)	SHEETING REMARKS	SIGN LEGEND	NEW SIGNS		EXISTING SIGNS				EXIST POST		NUMBER OF NEW POSTS	SQUARE STEEL (IN)			TUBULAR STEEL Ø (IN)					SIGN FRAME REQUIRED	REMARKS	SIGN DETAIL		
								"A"	"B"	RETAIN	SALVAGE FROM	SALVAGE TO	REMOVE	RETAIN	REMOVE		1.75 (LB / FT) 1.88	2.00 (LB / FT) 2.42	2.50 (LB / FT) 3.35	FOUNDATION	3.00 (LB / FT) 7.60	3.50 (LB / FT) 9.00	4.00 (LB / FT) 10.80	5.00 (LB / FT) 14.60			DETAIL IN SHS	DETAIL ON SHEET NUMBER	DETAIL ON STD SHEET NUMBER
WILLISTON SOUTHBOUND							FY-FLUORESCENT YELLOW FYG-FLUORESCENT YELLOW GREEN																			"SHS"-STANDARD HIGHWAY SIGNS			
SB	5.932	F	R2-1	24	30		SPEED LIMIT 40			1				X														
		F	R4-1	24	30		DO NOT PASS			1																		
SB	5.77	F	R2-1	24	30		SPEED LIMIT 40						1		X													
		F	R4-1	24	30		DO NOT PASS						1															
SB	5.72	F	VD-062B	72	16		BUSINESS SIGN			1				X														
		F	VD-062B	72	16		BUSINESS SIGN			1																		
		F	VD-062AL	72	16		BUSINESS SIGN			1																		
SB	5.65	F	VD-062B	72	16		BUSINESS SIGN			1																		
		F	VD-062B	72	16		BUSINESS SIGN			1																		
SB	5.56	F	R4-1	24	24		SPEED LIMIT 40						1		X													
		F	R2-1	24	30		DO NOT PASS	5.00								1		X								X		
		F	R4-1	24	30			5.00																		X		
SB	5.54	F	R2-1	24	30		SPEED LIMIT 40						1		X													
SB	5.537	G	VR-017	24	30		LEGAL LOAD LIMIT 24,000 POUNDS						1		X											JAMES BROWN DR (TH-54)		
		G	VR-017	24	30			5.00								1		X										E-141
							SHEET TOTALS	15.00	0.00	7	0	0	5	0	0	2		30										
								SF	SF	EA	EA	EA	EA	EA	EA	EA		FT										
							TOWN DIRECTIONAL TOTALS	472.7	0.0	20.0	1.0	1.0	84	0.0	0.0	67		1005.0										

SIGN SUMMARY SHEET

VERMONT AGENCY OF TRANSPORTATION

PROJECT NAME: **Statewide - Northwest Region**
PROJECT NUMBER: **STPG SIGN(30)**

FILE NAME: **Williston SB.xls** PLOT DATE: **8/11/2010**
PROJECT MANAGER: **A. Gamble** DRAWN BY: **T. Guazzoni**
DESIGNED BY: **T. Guazzoni** CHECKED BY: **A. Gamble**
WILLISTON VT 2A SB SHEET 1 SHEET **23** OF **131**

DIRECTION	MILEPOINT	LOCATION CODE (SHEET 2)	SIGN CODE	WIDTH (IN)	HEIGHT (IN)	SHEETING REMARKS	SIGN LEGEND	NEW SIGNS "A"	NEW SIGNS "B"	EXISTING SIGNS RETAIN	EXISTING SIGNS SALVAGE FROM	EXISTING SIGNS SALVAGE TO	EXISTING SIGNS REMOVE	EXIST POST RETAIN	EXIST POST REMOVE	NUMBER OF NEW POSTS	SQUARE STEEL (IN) (LB / FT) 1.75 / 1.88	SQUARE STEEL (IN) (LB / FT) 2.00 / 2.42	SQUARE STEEL (IN) (LB / FT) 2.50 / 3.35	TUBULAR STEEL Ø (IN) FOUNDATION	TUBULAR STEEL Ø (IN) (LB / FT) 3.00 / 7.60	TUBULAR STEEL Ø (IN) (LB / FT) 3.50 / 9.00	TUBULAR STEEL Ø (IN) (LB / FT) 4.00 / 10.80	TUBULAR STEEL Ø (IN) (LB / FT) 5.00 / 14.60	SIGN FRAME REQUIRED	REMARKS	SIGN DETAIL: DETAIL IN SHS	SIGN DETAIL: DETAIL ON SHEET NUMBER	SIGN DETAIL: DETAIL ON STD SHEET NUMBER
WILLISTON SOUTHBOUND							FY-FLUORESCENT YELLOW FYG-FLUORESCENT YELLOW GREEN																			"SHS"-STANDARD HIGHWAY SIGNS			
SB	5.529	H	R1-1	30	30							I	2 ~~1~~		X											JAMES BROWN DR (TH-54)			
		H	R1-1	30	30			6.25								1		X								X		
SB	5.321	G	VR-017	24	30								1		X											RIVER COVE RD (TH-6)			
		G	VR-017	24	30			5.00								1		X										E-141
SB	5.312	H	R1-1	30	30							I	2 ~~1~~		X											RIVER COVE RD (TH-6)			
		H	R1-1	30	30			6.25								1		X								X		
SB	5.198	F	R2-1	24	30								1		X														
		F	R4-1	24	30								1															
		F	R2-1	24	30			5.00								1		X								X		
		F	R4-1	24	30			5.00																		X		
SB	5.026	G	VR-017	24	30								1		X														
		G	VR-017	24	30			5.00								1		X								HILLSIDE DR (TH-39)		E-141
SB	5.02	H	R1-1	30	30								1		X														
		H	R1-1	30	30			6.25								1		X								HILLSIDE DR (TH-39)	X	
SB	4.968	F	R4-1	24	30							I	2 ~~1~~		X													
SIGN SUMMARY SHEET							SHEET TOTALS	38.75	0.00	0	0	3 ~~0~~	II ~~8~~	0	0	6		90									
								SF	SF	EA	EA	EA	EA	EA	EA	EA		FT									
VERMONT AGENCY OF TRANSPORTATION							TOWN DIRECTIONAL TOTALS	472.7	0.0	20.0	1.0	1.0	84	0.0	0.0	67		1005.0									

PROJECT NAME: **Statewide - Northwest Region**
PROJECT NUMBER: **STPG SIGN(30)**

FILE NAME: **Williston SB.xls** PLOT DATE: **8/11/2010**
PROJECT MANAGER: **A. Gamble** DRAWN BY: **T. Guazzoni**
DESIGNED BY: **T. Guazzoni** CHECKED BY: **A. Gamble**
WILLISTON VT 2A SB SHEET 2 SHEET **24** OF **131**

DIRECTION	MILEPOINT	LOCATION CODE (SHEET 2)	SIGN CODE	WIDTH (IN)	HEIGHT (IN)	SHEETING REMARKS	SIGN LEGEND	NEW SIGNS "A"	NEW SIGNS "B"	EXISTING SIGNS RETAIN	EXISTING SIGNS SALVAGE FROM	EXISTING SIGNS SALVAGE TO	EXISTING SIGNS REMOVE	EXIST POST RETAIN	EXIST POST REMOVE	NUMBER OF NEW POSTS	SQUARE STEEL (IN) 1.75 (LB / FT) 1.88	SQUARE STEEL (IN) 2.00 (LB / FT) 2.42	SQUARE STEEL (IN) 2.50 (LB / FT) 3.35	TUBULAR STEEL Ø (IN) FOUNDATION	TUBULAR STEEL Ø (IN) 3.00 (LB / FT) 7.60	TUBULAR STEEL Ø (IN) 3.50 (LB / FT) 9.00	TUBULAR STEEL Ø (IN) 4.00 (LB / FT) 10.80	TUBULAR STEEL Ø (IN) 5.00 (LB / FT) 14.60	SIGN FRAME REQUIRED	REMARKS	SIGN DETAIL: DETAIL IN SHS	SIGN DETAIL: DETAIL ON SHEET NUMBER	SIGN DETAIL: DETAIL ON STD SHEET NUMBER
WILLISTON SOUTHBOUND							FY-FLUORESCENT YELLOW FYG-FLUORESCENT YELLOW GREEN																			"SHS"-STANDARD HIGHWAY SIGNS			
		F	R4-1	24	30			5.00								1		X									X		
SB	4.941	G	VR-017	24	30								1		X														
		G	VR-017	24	30			5.00								1		X								SHARON DR (TH-45)			E-141
SB	4.934	H	R1-1	30	30		 MM				I		2 1		X														
		H	R1-1	30	30			6.25								1		X								SHARON DR (TH-45)	X		
SB	4.925	F	VR-932	36	30								1		X														
		F	VR-932	36	30			7.50								2		X										E-145B
SB	4.83	F	N\A	UNK	UNK		ILLEGAL AIRPLANE SIGN						1		X														
SB	4.799	G	VR-079	24	24								1		X												INDUSTRIAL AVE (TH-2)		
		G	W11-2	30	30								1															
		G	VR-079	24	30			5.00								1		X										E-141
SB	4.79	N	R10-12	24	30		LEFT TURN ON GREEN SYMBOL			1				X														
SB	4.765	F	M3-3	24	12								1		X														
		F	M1-5	24	24								1																
		F	M3-3	24	12			2.00								1		X								GREEN ON WHITE SHEETING	X		
SIGN SUMMARY SHEET							SHEET TOTALS	30.75	0.00	1	I 0	0	II 8	0	0	7		105									
								SF	SF	EA	EA	EA	EA	EA	EA	EA		FT									
VERMONT AGENCY OF TRANSPORTATION							TOWN DIRECTIONAL TOTALS	472.7	0.0	20.0	1.0	1.0	84	0.0	0.0	67		1005.0									

PROJECT NAME: **Statewide - Northwest Region**
PROJECT NUMBER: **STPG SIGN(30)**

FILE NAME: **Williston SB.xls** PLOT DATE: **8/11/2010**
PROJECT MANAGER: **A. Gamble** DRAWN BY: **T. Guazzoni**
DESIGNED BY: **T. Guazzoni** CHECKED BY: **A. Gamble**
WILLISTON VT 2A SB SHEET 3 SHEET **25** OF **131**

DIRECTION	MILEPOINT	LOCATION CODE (SHEET 2)	SIGN CODE	WIDTH (IN)	HEIGHT (IN)	SHEETING REMARKS	SIGN LEGEND	NEW SIGNS "A"	NEW SIGNS "B"	EXISTING SIGNS RETAIN	EXISTING SIGNS SALVAGE FROM	EXISTING SIGNS SALVAGE TO	EXISTING SIGNS REMOVE	EXIST POST RETAIN	EXIST POST REMOVE	NUMBER OF NEW POSTS	SQUARE STEEL (IN) 1.75 (LB / FT) 1.88	SQUARE STEEL (IN) 2.00 (LB / FT) 2.42	SQUARE STEEL (IN) 2.50 (LB / FT) 3.35	TUBULAR STEEL Ø (IN) FOUNDATION	TUBULAR STEEL Ø (IN) 3.00 (LB / FT) 7.60	TUBULAR STEEL Ø (IN) 3.50 (LB / FT) 9.00	TUBULAR STEEL Ø (IN) 4.00 (LB / FT) 10.80	TUBULAR STEEL Ø (IN) 5.00 (LB / FT) 14.60	SIGN FRAME REQUIRED	REMARKS	SIGN DETAIL: DETAIL IN SHS	SIGN DETAIL: DETAIL ON SHEET NUMBER	SIGN DETAIL: DETAIL ON STD SHEET NUMBER
WILLISTON SOUTHBOUND							FY-FLUORESCENT YELLOW FYG-FLUORESCENT YELLOW GREEN																			"SHS"-STANDARD HIGHWAY SIGNS			
		F	M1-5	24	24			4.00																				E-136B
SB	4.732	G	VR-017	24	30								1		X													
		G	VR-017	24	30			5.00								1		X								HICKORY HILL RD (TH-38)			E-141
SB	4.725	H	R1-1	30	30								1		X													
		H	R1-1	30	30			6.25								1		X								HICKORY HILL RD (TH-38)	X		
SB	4.671	G	VR-017	24	30								1		X													
		G	VR-017	24	30			5.00								1		X								COUNTRY LN (TH-33)			E-141
SB	4.664	H	R1-1	30	30								1		X													
		H	R1-1	30	30			6.25								1		X								COUNTRY LANE (TH-33)	X		
SB	4.664	F	VR-921L	30	30								1		X													
		F	VR-921L	30	30			6.25								1		X											E-145A
SB	4.64	F	R2-1	24	30								1		X													
		F	R4-1	24	30								1															
		F	R2-1	24	30			5.00								1		X									X		
		F	R4-1	24	30			5.00																			X		
SIGN SUMMARY SHEET							SHEET TOTALS	42.75	0.00	0	0	0	7	0	0	6		90									
								SF	SF	EA	EA	EA	EA	EA	EA	EA		FT									
VERMONT AGENCY OF TRANSPORTATION							TOWN DIRECTIONAL TOTALS	472.7	0.0	20.0	1.0	1.0	84	0.0	0.0	67		1005.0									

PROJECT NAME: **Statewide - Northwest Region**
PROJECT NUMBER: **STPG SIGN(30)**

FILE NAME: **Williston SB.xls** PLOT DATE: **8/11/2010**
PROJECT MANAGER: **A. Gamble** DRAWN BY: **T. Guazzoni**
DESIGNED BY: **T. Guazzoni** CHECKED BY: **A. Gamble**
WILLISTON VT 2A SB SHEET 4 SHEET **26** OF **131**

DIRECTION	MILEPOINT	LOCATION CODE (SHEET 2)	SIGN CODE	WIDTH (IN)	HEIGHT (IN)	SHEETING REMARKS	SIGN LEGEND	NEW SIGNS "A"	NEW SIGNS "B"	EXISTING SIGNS RETAIN	EXISTING SIGNS SALVAGE FROM	EXISTING SIGNS SALVAGE TO	EXISTING SIGNS REMOVE	EXIST POST RETAIN	EXIST POST REMOVE	NUMBER OF NEW POSTS	SQUARE STEEL (IN) 1.75 (LB / FT) 1.88	SQUARE STEEL (IN) 2.00 (LB / FT) 2.42	SQUARE STEEL (IN) 2.50 (LB / FT) 3.35	TUBULAR STEEL Ø (IN) FOUNDATION	TUBULAR STEEL Ø (IN) 3.00 (LB / FT) 7.60	TUBULAR STEEL Ø (IN) 3.50 (LB / FT) 9.00	TUBULAR STEEL Ø (IN) 4.00 (LB / FT) 10.80	TUBULAR STEEL Ø (IN) 5.00 (LB / FT) 14.60	SIGN FRAME REQUIRED	REMARKS	SIGN DETAIL: DETAIL IN SHS	SIGN DETAIL: DETAIL ON SHEET NUMBER	SIGN DETAIL: DETAIL ON STD SHEET NUMBER
WILLISTON SOUTHBOUND							FY-FLUORESCENT YELLOW FYG-FLUORESCENT YELLOW GREEN																			"SHS"-STANDARD HIGHWAY SIGNS			
SB	4.505	G	VR-017	24	30		LEGAL LOAD LIMIT 24,000 POUNDS						1		X													
		G	VR-017	24	30			5.00								1		X								PINECREST CIR (TH-35)			E-141
SB	4.498	H	R1-1	30	30		STOP						1		X													
		H	R1-1	30	30			6.25								1		X								PINECREST CIR (TH-35)	X		
SB	4.41	F	R2-1	24	30		SPEED LIMIT 40						1		X													
		F	R4-1	24	30								1															
		F	R2-1	24	30		DO NOT PASS	5.00								1		X									X		
		F	R4-1	24	30			5.00																			X		
SB	4.222	G	VR-017	24	30		LEGAL LOAD LIMIT 24,000 POUNDS						2 ~~1~~		X													
		G	VR-017	24	30			5.00								1		X								O'BRIEN CT (TH-50)			E-141
SB	4.214	H	R1-1	30	30		STOP						1		X													
		H	R1-1	30	30			6.25								1		X								O'BRIEN CT (TH-50)	X		
SB	4.12	E	W14-3	48	36								1		X													
		F	R2-1	24	30								1															
		E	W14-3	48	36			12.00								2		X								BACK TO BACK	X		
							SHEET TOTALS	44.50	0.00	0	0	0	~~8~~ 9	0	0	7		105										
								SF	SF	EA	EA	EA	EA	EA	EA	EA		FT										
							TOWN DIRECTIONAL TOTALS	472.7	0.0	20.0	1.0	1.0	84	0.0	0.0	67		1005.0										

SIGN SUMMARY SHEET

VERMONT AGENCY OF TRANSPORTATION

PROJECT NAME: **Statewide - Northwest Region**
PROJECT NUMBER: **STPG SIGN(30)**

FILE NAME: **Williston SB.xls** PLOT DATE: **8/11/2010**
PROJECT MANAGER: **A. Gamble** DRAWN BY: **T. Guazzoni**
DESIGNED BY: **T. Guazzoni** CHECKED BY: **A. Gamble**
WILLISTON VT 2A SB SHEET 5 SHEET **27** OF **131**

DIRECTION	MILEPOINT	LOCATION CODE (SHEET 2)	SIGN CODE	WIDTH (IN)	HEIGHT (IN)	SHEETING REMARKS	SIGN LEGEND	NEW SIGNS "A"	NEW SIGNS "B"	EXISTING SIGNS RETAIN	EXISTING SIGNS SALVAGE FROM	EXISTING SIGNS SALVAGE TO	EXISTING SIGNS REMOVE	EXIST POST RETAIN	EXIST POST REMOVE	NUMBER OF NEW POSTS	SQUARE STEEL (IN) 1.75 (LB / FT) 1.88	SQUARE STEEL (IN) 2.00 (LB / FT) 2.42	SQUARE STEEL (IN) 2.50 (LB / FT) 3.35	TUBULAR STEEL Ø (IN) FOUNDATION	TUBULAR STEEL Ø (IN) 3.00 (LB / FT) 7.60	TUBULAR STEEL Ø (IN) 3.50 (LB / FT) 9.00	TUBULAR STEEL Ø (IN) 4.00 (LB / FT) 10.80	TUBULAR STEEL Ø (IN) 5.00 (LB / FT) 14.60	SIGN FRAME REQUIRED	REMARKS	SIGN DETAIL: DETAIL IN SHS	SIGN DETAIL: DETAIL ON SHEET NUMBER	SIGN DETAIL: DETAIL ON STD SHEET NUMBER
WILLISTON SOUTHBOUND							FY-FLUORESCENT YELLOW FYG-FLUORESCENT YELLOW GREEN																			"SHS"-STANDARD HIGHWAY SIGNS			
		F	R2-1	30	36			7.50 ~~9.00~~																			6
SB	4.144	F	VD-062AS	72	16		BUSINESS SIGN			1				X														
		F	VD-062B	72	16		BUSINESS SIGN			1																		
		F	VD-062B	72	16		BUSINESS SIGN			1																		
SB	4.04	F	VR-921L	30	30		LEFT ONLY/THRU			1				X														
SB	4.015	A	VR-063L	30	30								1		X													
		A	R3-7L	30	30			6.25								1		X									X	
SB	4.005	G	VR-017	24	30								1		X													
		G	VR-017	24	30			5.00								1		X								PAUL ST (TH-64)			E-141
SB	3.96	F	VD-062B	72	16		BUSINESS SIGN			1				X														
		F	VD-062B	72	16		BUSINESS SIGN			1																		
SB	3.93	F	R2-1	24	30								1		X													
		F	R2-1	24	30			5.00								1		X									X	
SB	3.9	F	M2-1	21	15								1		X													
		F	M1-4	24	24								1															
SIGN SUMMARY SHEET							SHEET TOTALS	~~23.75~~ ~~25.25~~ SF	0.00 SF	6 EA	0 EA	0 EA	5 EA	0 EA	0 EA	3 EA	45 FT											
VERMONT AGENCY OF TRANSPORTATION							TOWN DIRECTIONAL TOTALS	472.7	0.0	20.0	1.0	1.0	84	0.0	0.0	67	1005.0											

PROJECT NAME: **Statewide - Northwest Region**
PROJECT NUMBER: **STPG SIGN(30)**

FILE NAME: **Williston SB.xls** PLOT DATE: **8/11/2010**
PROJECT MANAGER: **A. Gamble** DRAWN BY: **T. Guazzoni**
DESIGNED BY: **T. Guazzoni** CHECKED BY: **A. Gamble**
WILLISTON VT 2A SB SHEET 6 SHEET **28** OF **131**

DIRECTION	MILEPOINT	LOCATION CODE (SHEET 2)	SIGN CODE	WIDTH (IN)	HEIGHT (IN)	SHEETING REMARKS	SIGN LEGEND	NEW SIGNS "A"	NEW SIGNS "B"	EXISTING SIGNS RETAIN	EXISTING SIGNS SALVAGE FROM	EXISTING SIGNS SALVAGE TO	EXISTING SIGNS REMOVE	EXIST POST RETAIN	EXIST POST REMOVE	NUMBER OF NEW POSTS	SQUARE STEEL (IN) 1.75 (LB / FT) 1.88	SQUARE STEEL (IN) 2.00 (LB / FT) 2.42	SQUARE STEEL (IN) 2.50 (LB / FT) 3.35	TUBULAR STEEL Ø (IN) FOUNDATION	TUBULAR STEEL Ø (IN) 3.00 (LB / FT) 7.60	TUBULAR STEEL Ø (IN) 3.50 (LB / FT) 9.00	TUBULAR STEEL Ø (IN) 4.00 (LB / FT) 10.80	TUBULAR STEEL Ø (IN) 5.00 (LB / FT) 14.60	SIGN FRAME REQUIRED	REMARKS	SIGN DETAIL: DETAIL IN SHS	SIGN DETAIL: DETAIL ON SHEET NUMBER	SIGN DETAIL: DETAIL ON STD SHEET NUMBER
WILLISTON SOUTHBOUND							FY-FLUORESCENT YELLOW FYG-FLUORESCENT YELLOW GREEN																			"SHS"-STANDARD HIGHWAY SIGNS			
		F	M2-1	21	15			2.19								1		X								BLACK ON WHITE SHEETING	X		
		F	M1-4	24	24			4.00																			X		
SB	3.865	G	VR-017	24	30			5.00					I			1		X								INSTALL IN GRASS STRIP. HELENA DR (TH-103)			E-141
SB	3.855	H	R1-1	30	30								1		X														
		G	VR-017	24	30		LEGAL LOAD LIMIT 24000 LBS						1																	
		H	R1-1	30	30			6.25								1		X								HELENA DR (TH-103)	X		
SB	3.84	F	D1-1A	72	10								1		X														
		F	D1-1A	72	10								1																
		F	D1-1M	72	10								1																
		F	D1-1A	72	10								1																
		F	D1-1A	72	12			6.00								2		X										5
		F	D1-1A	72	12			6.00																				5
		F	D1-1M	72	12			6.00																				5
		F	D1-1A	72	12			6.00																				5
SB	3.82	F	VR-934	48	30		LEFT ONLY/THRU/THRU&RIGHT			1				X															
							SHEET TOTALS	41.44	0.00	1	0	0	~~6~~ 7	0	0	5		75										
								SF	SF	EA	EA	EA	EA	EA	EA	EA		FT										
							TOWN DIRECTIONAL TOTALS	472.7	0.0	20.0	1.0	1.0	84	0.0	0.0	67		1005.0										

SIGN SUMMARY SHEET

VERMONT AGENCY OF TRANSPORTATION

PROJECT NAME: **Statewide - Northwest Region**
PROJECT NUMBER: **STPG SIGN(30)**

FILE NAME: **Williston SB.xls** PLOT DATE: **8/11/2010**
PROJECT MANAGER: **A. Gamble** DRAWN BY: **T. Guazzoni**
DESIGNED BY: **T. Guazzoni** CHECKED BY: **A. Gamble**
WILLISTON VT 2A SB SHEET 7 SHEET **29** OF **131**

DIRECTION	MILEPOINT	LOCATION CODE (SHEET 2)	SIGN CODE	WIDTH (IN)	HEIGHT (IN)	SHEETING REMARKS	SIGN LEGEND	NEW SIGNS "A"	NEW SIGNS "B"	EXISTING SIGNS RETAIN	EXISTING SIGNS SALVAGE FROM	EXISTING SIGNS SALVAGE TO	EXISTING SIGNS REMOVE	EXIST POST RETAIN	EXIST POST REMOVE	NUMBER OF NEW POSTS	SQUARE STEEL (IN) 1.75 (LB / FT) 1.88	SQUARE STEEL (IN) 2.00 (LB / FT) 2.42	SQUARE STEEL (IN) 2.50 (LB / FT) 3.35	TUBULAR STEEL Ø (IN) FOUNDATION	TUBULAR STEEL Ø (IN) 3.00 (LB / FT) 7.60	TUBULAR STEEL Ø (IN) 3.50 (LB / FT) 9.00	TUBULAR STEEL Ø (IN) 4.00 (LB / FT) 10.80	TUBULAR STEEL Ø (IN) 5.00 (LB / FT) 14.60	SIGN FRAME REQUIRED	REMARKS	SIGN DETAIL: DETAIL IN SHS	SIGN DETAIL: DETAIL ON SHEET NUMBER	SIGN DETAIL: DETAIL ON STD SHEET NUMBER
WILLISTON SOUTHBOUND							FY-FLUORESCENT YELLOW FYG-FLUORESCENT YELLOW GREEN																			"SHS"-STANDARD HIGHWAY SIGNS			
SB	3.79	F	M3-2	24	12			2.00								2		X							#3	BLACK ON WHITE SHEETING. INSTALL 130' +/- NORTH OF GAS STATION DRIVE	X		
		F	M1-4	24	24			4.00																			X		
		F	M5-1	21	15			2.19																		BLACK ON WHITE SHEETING	X		
		F	M4-5	24	12			2.00																		WHITE ON BLUE SHEETING	X		
		F	M1-1	24	24			4.00																	X		
		F	M6-3	21	15			2.19																		WHITE ON BLUE SHEETING	X		
		F	M3-3	24	12			2.00																		GREEN ON WHITE SHEETING	X		
		F	M1-5	24	24			4.00																					E-136B
		F	M6-3	21	15			2.19																		GREEN ON WHITE SHEETING	X		
		F	M3-4	24	12			2.00																		BLACK ON WHITE SHEETING	X		
		F	M1-4	24	24			4.00																			X		
		F	M5-1	21	15			2.19																		BLACK ON WHITE SHEETING	X		
SB	3.76	F	OM1-1	18	18								1		X															
		F	OM1-1	18	18			2.25								1		X									X		
SB	3.74	F	M3-2	24	12		ROUTE MARKER						1		X														
							SHEET TOTALS	35.01 SF	0.00 SF	0 EA	0 EA	0 EA	2 EA	0 EA	0 EA	3 EA		45 FT									
							TOWN DIRECTIONAL TOTALS	472.7	0.0	20.0	1.0	1.0	84	0.0	0.0	67		1005.0									

SIGN SUMMARY SHEET

VERMONT AGENCY OF TRANSPORTATION

PROJECT NAME: **Statewide - Northwest Region**
PROJECT NUMBER: **STPG SIGN(30)**

FILE NAME: **Williston SB.xls** PLOT DATE: **8/11/2010**
PROJECT MANAGER: **A. Gamble** DRAWN BY: **T. Guazzoni**
DESIGNED BY: **T. Guazzoni** CHECKED BY: **A. Gamble**
WILLISTON VT 2A SB SHEET 8 SHEET **30** OF **131**

DIRECTION	MILEPOINT	LOCATION CODE (SHEET 2)	SIGN CODE	WIDTH (IN)	HEIGHT (IN)	SHEETING REMARKS	SIGN LEGEND	NEW SIGNS		EXISTING SIGNS				EXIST POST		NUMBER OF NEW POSTS	SQUARE STEEL (IN)			TUBULAR STEEL Ø (IN)					SIGN FRAME REQUIRED	REMARKS	SIGN DETAIL		
								"A"	"B"	RETAIN	SALVAGE FROM	SALVAGE TO	REMOVE	RETAIN	REMOVE		1.75 (LB / FT)	2.00 (LB / FT)	2.50 (LB / FT)	FOUNDATION	3.00 (LB / FT)	3.50 (LB / FT)	4.00 (LB / FT)	5.00 (LB / FT)			DETAIL IN SHS	DETAIL ON SHEET NUMBER	DETAIL ON STD SHEET NUMBER
																	1.88	2.42	3.35		7.60	9.00	10.80	14.60					
WILLISTON SOUTHBOUND							FY-FLUORESCENT YELLOW FYG-FLUORESCENT YELLOW GREEN																			"SHS"-STANDARD HIGHWAY SIGNS			
		F	M1-4	24	24		ROUTE MARKER						1																
		F	M6-1	21	15								1																
		F	M4-5	24	12								1																
		F	M1-1	24	24								1																
		F	M6-3	21	15								1																
		F	M3-3	24	12								1																
		F	M1-5A	24	24								1																
		F	M6-3	21	15								1																
		F	M3-4	24	12								1																
		F	M1-4	24	24								1																
		F	M6-1	21	15								1																
		F	M3-2	24	12			2.00						X											#3	BLACK ON WHITE SHEETING	X		
		F	M1-4	24	24			4.00																			X		
		F	M6-1	21	15			2.19																		BLACK ON WHITE SHEETING	X		
		F	M4-5	24	12			2.00																		WHITE ON BLUE SHEETING	X		
							SHEET TOTALS	10.19	0.00	0	0	0	11	0	0	0	0												
								SF	SF	EA	EA	EA	EA	EA	EA	EA	FT												
							TOWN DIRECTIONAL TOTALS	472.7	0.0	20.0	1.0	1.0	84	0.0	0.0	67	1005.0												

SIGN SUMMARY SHEET

VERMONT AGENCY OF TRANSPORTATION

PROJECT NAME: **Statewide - Northwest Region**
PROJECT NUMBER: **STPG SIGN(30)**

FILE NAME: **Williston SB.xls** PLOT DATE: **8/11/2010**
PROJECT MANAGER: **A. Gamble** DRAWN BY: **T. Guazzoni**
DESIGNED BY: **T. Guazzoni** CHECKED BY: **A. Gamble**
WILLISTON VT 2A SB SHEET 9 SHEET **31** OF **131**

DIRECTION	MILEPOINT	LOCATION CODE (SHEET 2)	SIGN CODE	WIDTH (IN)	HEIGHT (IN)	SHEETING REMARKS	SIGN LEGEND	NEW SIGNS "A"	NEW SIGNS "B"	EXISTING SIGNS RETAIN	EXISTING SIGNS SALVAGE FROM	EXISTING SIGNS SALVAGE TO	EXISTING SIGNS REMOVE	EXIST POST RETAIN	EXIST POST REMOVE	NUMBER OF NEW POSTS	SQUARE STEEL (IN) 1.75 (LB / FT) 1.88	SQUARE STEEL (IN) 2.00 (LB / FT) 2.42	SQUARE STEEL (IN) 2.50 (LB / FT) 3.35	TUBULAR STEEL Ø (IN) FOUNDATION	TUBULAR STEEL Ø (IN) 3.00 (LB / FT) 7.60	TUBULAR STEEL Ø (IN) 3.50 (LB / FT) 9.00	TUBULAR STEEL Ø (IN) 4.00 (LB / FT) 10.80	TUBULAR STEEL Ø (IN) 5.00 (LB / FT) 14.60	SIGN FRAME REQUIRED	REMARKS	SIGN DETAIL: DETAIL IN SHS	SIGN DETAIL: DETAIL ON SHEET NUMBER	SIGN DETAIL: DETAIL ON STD SHEET NUMBER
WILLISTON SOUTHBOUND							FY-FLUORESCENT YELLOW FYG-FLUORESCENT YELLOW GREEN																			"SHS"-STANDARD HIGHWAY SIGNS			
		F	M1-1	24	24		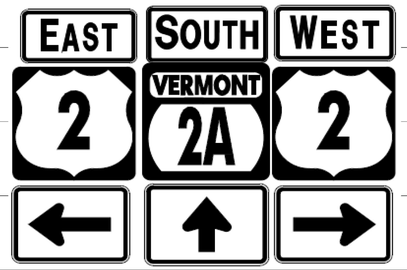	4.00																			X		
		F	M6-3	21	15			2.19																			WHITE ON BLUE SHEETING	X		
		F	M3-3	24	12			2.00																			GREEN ON WHITE SHEETING	X		
		F	M1-5A	24	24			4.00																						E-136B
		F	M6-3	21	15			2.19																			GREEN ON WHITE SHEETING	X		
		F	M3-4	24	12			2.00																			BLACK ON WHITE SHEETING	X		
		F	M1-4	24	24			4.00																				X		
		F	M6-1	21	15			2.19																			BLACK ON WHITE SHEETING	X		
SB	3.710	F	VR-923	30	30		THRU\THRU&RIGHT			1				X																
SB	3.680	F	M3-3	24	12								1		X															
		F	M1-5A	24	24								1																	
		F	M4-5	24	12								1																	
		F	M1-1	24	24								1																	
		F	D2-1	72	12			6.00								2	X								#1			5	
		F	D2-1	72	12			6.00																				5	
SIGN SUMMARY SHEET							SHEET TOTALS	34.57	0.00	1	0	0	4	0	0	2	30											
								SF	SF	EA	EA	EA	EA	EA	EA	EA	FT											
VERMONT AGENCY OF TRANSPORTATION							TOWN DIRECTIONAL TOTALS	472.7	0.0	20.0	1.0	1.0	84	0.0	0.0	67	1005.0											

PROJECT NAME: **Statewide - Northwest Region**
PROJECT NUMBER: **STPG SIGN(30)**
FILE NAME: **Williston SB.xls** PLOT DATE: **8/11/2010**
PROJECT MANAGER: **A. Gamble** DRAWN BY: **T. Guazzoni**
DESIGNED BY: **T. Guazzoni** CHECKED BY: **A. Gamble**
WILLISTON VT 2A SB SHEET 10

DIRECTION	MILEPOINT	LOCATION CODE (SHEET 2)	SIGN CODE	WIDTH (IN)	HEIGHT (IN)	SHEETING REMARKS	SIGN LEGEND	NEW SIGNS "A"	NEW SIGNS "B"	EXISTING SIGNS RETAIN	EXISTING SIGNS SALVAGE FROM	EXISTING SIGNS SALVAGE TO	EXISTING SIGNS REMOVE	EXIST POST RETAIN	EXIST POST REMOVE	NUMBER OF NEW POSTS	SQUARE STEEL (IN) 1.75 (LB / FT) 1.88	SQUARE STEEL (IN) 2.00 (LB / FT) 2.42	SQUARE STEEL (IN) 2.50 (LB / FT) 3.35	TUBULAR STEEL Ø (IN) FOUNDATION	TUBULAR STEEL Ø (IN) 3.00 (LB / FT) 7.60	TUBULAR STEEL Ø (IN) 3.50 (LB / FT) 9.00	TUBULAR STEEL Ø (IN) 4.00 (LB / FT) 10.80	TUBULAR STEEL Ø (IN) 5.00 (LB / FT) 14.60	SIGN FRAME REQUIRED	REMARKS	SIGN DETAIL: DETAIL IN SHS	SIGN DETAIL: DETAIL ON SHEET NUMBER	SIGN DETAIL: DETAIL ON STD SHEET NUMBER
WILLISTON SOUTHBOUND							FY-FLUORESCENT YELLOW FYG-FLUORESCENT YELLOW GREEN																			"SHS"-STANDARD HIGHWAY SIGNS			
		F	M3-3	24	12			2.00																		GREEN ON WHITE SHEETING	X		
		F	M1-5A	24	24			4.00																					E-136B
		F	M4-5	24	12			2.00																		WHITE ON BLUE SHEETING	X		
		F	M1-1	24	24			4.00																			X		
SB	3.655	F	VR-934	48	30		LEFT ONLY/THRU/THRU & RIGHT						1		X														
SB	3.641	F	VR-934	48	30			10.00								2		X						INSTALL SIGN 60' +/- NORTH OF EXISTING DESTINATION SIGNS			E-145B
SB	3.631	F	D2-1	72	10		DESTINATION SIGN						1		X														
		F	D1-1A	72	10		DESTINATION SIGN						1																
SB	3.51	F	R2-1	24	30								1	X															
		F	R2-1	24	30			5.00																			X		
SB	3.390	F	VR-934	48	30								1	X															
		F	VR-934	48	30			10.00								2		X								E-145B
SB	3.340	G	VR-079	24	30			5.00								1		X								MARSHALL AVE (TH-6)			E-141
SB	3.31	F	M3-3S	24	12								1		X														
		F	M1-5	24	24								1																
SIGN SUMMARY SHEET							SHEET TOTALS	42.00	0.00	0	0	0	7	0	0	5		75									
								SF	SF	EA	EA	EA	EA	EA	EA	EA		FT									
VERMONT AGENCY OF TRANSPORTATION							TOWN DIRECTIONAL TOTALS	472.7	0.0	20.0	1.0	1.0	84	0.0	0.0	67		1005.0									

PROJECT NAME: **Statewide - Northwest Region**
PROJECT NUMBER: **STPG SIGN(30)**

FILE NAME: **Williston SB.xls** PLOT DATE: **8/11/2010**
PROJECT MANAGER: **A. Gamble** DRAWN BY: **T. Guazzoni**
DESIGNED BY: **T. Guazzoni** CHECKED BY: **A. Gamble**
WILLISTON VT 2A SB SHEET 11 SHEET **33** OF **131**

DIRECTION	MILEPOINT	LOCATION CODE (SHEET 2)	SIGN CODE	WIDTH (IN)	HEIGHT (IN)	SHEETING REMARKS	SIGN LEGEND	NEW SIGNS "A"	NEW SIGNS "B"	EXISTING SIGNS RETAIN	EXISTING SIGNS SALVAGE FROM	EXISTING SIGNS SALVAGE TO	EXISTING SIGNS REMOVE	EXIST POST RETAIN	EXIST POST REMOVE	NUMBER OF NEW POSTS	SQUARE STEEL (IN) 1.75 (LB / FT) 1.88	SQUARE STEEL (IN) 2.00 (LB / FT) 2.42	SQUARE STEEL (IN) 2.50 (LB / FT) 3.35	TUBULAR STEEL Ø (IN) FOUNDATION	TUBULAR STEEL Ø (IN) 3.00 (LB / FT) 7.60	TUBULAR STEEL Ø (IN) 3.50 (LB / FT) 9.00	TUBULAR STEEL Ø (IN) 4.00 (LB / FT) 10.80	TUBULAR STEEL Ø (IN) 5.00 (LB / FT) 14.60	SIGN FRAME REQUIRED	REMARKS	SIGN DETAIL: DETAIL IN SHS	SIGN DETAIL: DETAIL ON SHEET NUMBER	SIGN DETAIL: DETAIL ON STD SHEET NUMBER
WILLISTON SOUTHBOUND							FY-FLUORESCENT YELLOW FYG-FLUORESCENT YELLOW GREEN																			"SHS"-STANDARD HIGHWAY SIGNS			
		F	M3-3	24	12		SOUTH	2.00								1		X								GREEN ON WHITE SHEETING	X		
		F	M1-5	24	24		VERMONT 2A	4.00																				E-136B
SB	3.272	F	VW-544	30	30		EMERGENCY VEHICLES	6.25								1		X								INSTALL 200' +/- SOUTH OF ROUTE MARKER SIGN		6	
SB	3.232	F	VD-502SP	72	10		State Police	5.00								2		X								INSTALL 410' +/- SOUTH OF ROUTE MARKER SIGN		6	
			PROJECT RESUMES AT BEYOND INTERSTATE 89 INTERCHANGE																										
SB	2.400	F	R2-1	24	30		SPEED LIMIT 40	5.00								1		X								INSTALL 400' +/- NORTH OF INTERSECTION WITH WALKER HILL RD	X		
SB	2.327	G	VR-017	24	30		LEGAL LOAD LIMIT 24,000 POUNDS						1		X														
		G	VR-017	24	30			5.00								1		X								WALKER HILL RD (TH-18)			E-141
SB	2.321	H	R1-1	30	30		STOP						1		X														
		H	R1-1	30	30			6.25				I				1		X								WALKER HILL RD (TH-18)	X		
SB	2.11	G	W1-7	48	24								1		X														
		G	W1-7	48	24			8.00								2		X									X		
SB	2.085	F	W1-4R	30	30		RIGHT REVERSE CURVE SPEED LIMIT 40				1		I	X												SALVAGE SIGN TO MP 2.05			
		F	R2-1	24	30			~~5.00~~ 0																			X		
SB	2.05	F	R2-1	24	30		SPEED LIMIT 40						~~1~~	X															
							SHEET TOTALS	~~46.50~~ 41.50 SF	0.00 SF	0 EA	1 EA	~~0~~ I EA	4 EA	0 EA	0 EA	9 EA	135 FT											
							TOWN DIRECTIONAL TOTALS	472.7	0.0	20.0	1.0	1.0	84	0.0	0.0	67	1005.0											

SIGN SUMMARY SHEET

VERMONT AGENCY OF TRANSPORTATION

PROJECT NAME: **Statewide - Northwest Region**
PROJECT NUMBER: **STPG SIGN(30)**

FILE NAME: **Williston SB.xls**
PROJECT MANAGER: **A. Gamble**
DESIGNED BY: **T. Guazzoni**
WILLISTON VT 2A SB SHEET 12

PLOT DATE: **8/11/2010**
DRAWN BY: **T. Guazzoni**
CHECKED BY: **A. Gamble**
SHEET **34** OF **131**

DIRECTION	MILEPOINT	LOCATION CODE (SHEET 2)	SIGN CODE	WIDTH (IN)	HEIGHT (IN)	SHEETING REMARKS	SIGN LEGEND	NEW SIGNS		EXISTING SIGNS				EXIST POST		NUMBER OF NEW POSTS	SQUARE STEEL (IN)			TUBULAR STEEL Ø (IN)				FOUNDATION	SIGN FRAME REQUIRED	REMARKS	SIGN DETAIL		
								"A"	"B"	RETAIN	SALVAGE FROM	SALVAGE TO	REMOVE	RETAIN	REMOVE		1.75 (LB / FT) 1.88	2.00 (LB / FT) 2.42	2.50 (LB / FT) 3.35	3.00 (LB / FT) 7.60	3.50 (LB / FT) 9.00	4.00 (LB / FT) 10.80	5.00 (LB / FT) 14.60				DETAIL IN SHS	DETAIL ON SHEET NUMBER	DETAIL ON STD SHEET NUMBER
WILLISTON SOUTHBOUND							FY-FLUORESCENT YELLOW FYG-FLUORESCENT YELLOW GREEN																			"SHS"-STANDARD HIGHWAY SIGNS			
		F	W1-4R	30	30		RIGHT REVERSE CURVE					1														SALVAGED SIGN FROM MP 2.085			
SB	1.92	F	W1-6	48	24								1		X														
		F	W1-6	48	24			8.00								2		X								CUT BRUSH	X		
SB	1.9	E	W1-6	48	24								1		X														
		E	W1-6	48	24			8.00								2		X									X		
SB	1.84	F	R2-1	24	30								1		X														
		F	R2-1	24	30			5.00								1		X									X		
SB	1.53	F	VW-054R	30	30								1		X														
		F	VW-054R	30	30			6.25								1		X										7	
SB	1.516	F	R2-1	24	30		SPEED LIMIT 50 						1		X														
SB	1.508	F	R2-1	24	30			5.00								1		X								INSTALL ACROSS FROM SPEED LIMIT 40 SIGN	X		
SB	0.755	F	S1-1	36	36		SCHOOL			1				X															
		F	W16-9	36	20		AHEAD			1																			
SB	0.71	F	D1-1E	72	20								1		X														
		F	D1-1E	72	20			10.00								2 ~~1~~		X										5	
SIGN SUMMARY SHEET							SHEET TOTALS	42.25	0.00	2	0	1	6	0	0	~~9~~ ~~8~~		120										
								SF	SF	EA	EA	EA	EA	EA	EA	EA		FT										
VERMONT AGENCY OF TRANSPORTATION							TOWN DIRECTIONAL TOTALS	472.7	0.0	20.0	1.0	1.0	84	0.0	0.0	67		1005.0										

PROJECT NAME: **Statewide - Northwest Region**
PROJECT NUMBER: **STPG SIGN(30)**

FILE NAME: **Williston SB.xls** PLOT DATE: **8/11/2010**
PROJECT MANAGER: **A. Gamble** DRAWN BY: **T. Guazzoni**
DESIGNED BY: **T. Guazzoni** CHECKED BY: **A. Gamble**
WILLISTON VT 2A SB SHEET 13 SHEET **35** OF **131**

DIRECTION	MILEPOINT	LOCATION CODE (SHEET 2)	SIGN CODE	WIDTH (IN)	HEIGHT (IN)	SHEETING REMARKS	SIGN LEGEND	NEW SIGNS "A"	NEW SIGNS "B"	EXISTING SIGNS RETAIN	EXISTING SIGNS SALVAGE FROM	EXISTING SIGNS SALVAGE TO	EXISTING SIGNS REMOVE	EXIST POST RETAIN	EXIST POST REMOVE	NUMBER OF NEW POSTS	SQUARE STEEL (IN) 1.75 (LB / FT) 1.88	SQUARE STEEL (IN) 2.00 (LB / FT) 2.42	SQUARE STEEL (IN) 2.50 (LB / FT) 3.35	TUBULAR STEEL Ø (IN) FOUNDATION	TUBULAR STEEL Ø (IN) 3.00 (LB / FT) 7.60	TUBULAR STEEL Ø (IN) 3.50 (LB / FT) 9.00	TUBULAR STEEL Ø (IN) 4.00 (LB / FT) 10.80	TUBULAR STEEL Ø (IN) 5.00 (LB / FT) 14.60	SIGN FRAME REQUIRED	REMARKS	SIGN DETAIL: DETAIL IN SHS	SIGN DETAIL: DETAIL ON SHEET NUMBER	SIGN DETAIL: DETAIL ON STD SHEET NUMBER
WILLISTON SOUTHBOUND							FY-FLUORESCENT YELLOW FYG-FLUORESCENT YELLOW GREEN																			"SHS"-STANDARD HIGHWAY SIGNS			
SB	0.535	F	W11-6H	30	30		HINGED SNOWMOBILE SIGN 						1		X														
SB	0.5	F	W11-6H	30	30			6.25								1		X								INSTALL 185' SOUTH OF EXISTING SNOWMOBILE SIGN. INSTALL IN CLOSED POSITION			E-153
SB	0.36	G	VR-017	24	30								1		X														
		G	VR-017	24	30			5.00								1		X								LINCOLN RD (TH-25)			E-141
SB	0.345	H	R1-1	30	30							I	1		X														
		H	R1-1	30	30			6.25								1		X								LINCOLN RD (TH-25)	X		
SB	0.32	F	W1-2L	30	30			6.25								1		X								INSTALL 320' +/- NORTH OF LARGE ARROWS	X		
SB	0.259	F	W1-6	48	24		<===LEFT			1				X														
SB	0.258	E	W1-6	48	24		RIGHT ===>			1				X														
	0.44			30	30			6.25		1																		

SIGN SUMMARY SHEET

VERMONT AGENCY OF TRANSPORTATION

SHEET TOTALS	~~30.0~~ ~~23.75~~	0.00	~~3~~ ~~2~~	0	0	~~1~~ ~~3~~	0	0	4	60						
	SF	SF	EA	EA	EA	EA	EA	EA	EA	FT						
TOWN DIRECTIONAL TOTALS	472.7	0.0	20.0	1.0	1.0	84	0.0	0.0	67	1005.0						

PROJECT NAME: **Statewide - Northwest Region**
PROJECT NUMBER: **STPG SIGN(30)**

FILE NAME: **Williston SB.xls** PLOT DATE: **8/11/2010**
PROJECT MANAGER: **A. Gamble** DRAWN BY: **T. Guazzoni**
DESIGNED BY: **T. Guazzoni** CHECKED BY: **A. Gamble**
WILLISTON VT 2A SB SHEET 14 SHEET **36** OF **131**

DIRECTION	MILEPOINT	LOCATION CODE (SHEET 2)	SIGN CODE	WIDTH (IN)	HEIGHT (IN)	SHEETING REMARKS	SIGN LEGEND	NEW SIGNS		EXISTING SIGNS				EXIST POST		NUMBER OF NEW POSTS	SQUARE STEEL (IN)			TUBULAR STEEL Ø (IN)					SIGN FRAME REQUIRED	REMARKS	SIGN DETAIL		
								"A"	"B"	RETAIN	SALVAGE FROM	SALVAGE TO	REMOVE	RETAIN	REMOVE		1.75 (LB / FT) 1.88	2.00 (LB / FT) 2.42	2.50 (LB / FT) 3.35	FOUNDATION	3.00 (LB / FT) 7.60	3.50 (LB / FT) 9.00	4.00 (LB / FT) 10.80	5.00 (LB / FT) 14.60			DETAIL IN SHS	DETAIL ON SHEET NUMBER	DETAIL ON STD SHEET NUMBER
ADDISON EASTBOUND							FY-FLUORESCENT YELLOW FYG-FLUORESCENT YELLOW GREEN																			"SHS"-STANDARD HIGHWAY SIGNS			
EB	0.410	A	R2-1	24	30																								
		A	R2-1	24	30			5.00								1		X									X		
EB	0.460	A	M1-5	24	24								1		X														
		A	M3-2S	24	12								1																
		A	VD-503	12	18		CHAMPLAIN BIKEWAY SIGN				1																			
		A	M3-2	24	12			2.00								1		X								GREEN ON WHITE SHEETING	X		
		A	M5-1	24	24			4.00																					E-136B
		A	VD-503	12	18		CHAMPLAIN BIKEWAY SIGN					1																		
EB	0.486	A	VR-601A				BUCKLE UP ITS THE LAW						1		X														
EB	0.560	A	R2-1	24	30		SPEED LIMIT 50						1		X														
		A	VR-208	24	24		UNLESS OTHERWISE POSTED						1																
		A	VR-114	48	60		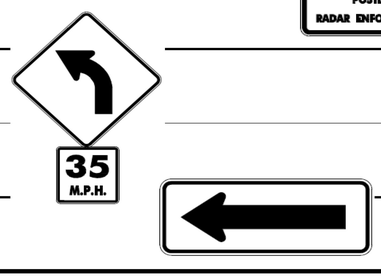	20.00								1		X											E-144
EB	0.655	A	W1-2L	30	30			6.25								1		X								INSTALL MINIMUM 10' WEST OF EXISTING UTILITY POLE	X		
		A	W13-1	18	18			2.25																			X		
EB	0.705	A	W6-1L	48	24			8.00								2		X								INSTALL 240' +/- FROM $500 FINE SIGN	X		
							SHEET TOTALS	47.50 SF	0.00 SF	0 EA	1 EA	1 EA	5 EA	0 EA	0 EA	6 EA		90 FT									
							TOWN DIRECTIONAL TOTALS	418.6	0.0	38.0	7.0	7.0	65	0.0	0.0	69		1035.0									

SIGN SUMMARY SHEET

VERMONT AGENCY OF TRANSPORTATION

PROJECT NAME: **Statewide - Northwest Region**
PROJECT NUMBER: **STPG SIGN(30)**

FILE NAME: **Addison EB.xls** PLOT DATE: **8/11/2010**
PROJECT MANAGER: **A. Gamble** DRAWN BY: **T. Guazzoni**
DESIGNED BY: **T. Guazzoni** CHECKED BY: **A. Gamble**
ADDISON VT17 EASTBOUND SHEET 1 SHEET **37** OF **131**

DIRECTION	MILEPOINT	LOCATION CODE (SHEET 2)	SIGN CODE	WIDTH (IN)	HEIGHT (IN)	SHEETING REMARKS	SIGN LEGEND	NEW SIGNS "A"	NEW SIGNS "B"	EXISTING SIGNS RETAIN	EXISTING SIGNS SALVAGE FROM	EXISTING SIGNS SALVAGE TO	EXISTING SIGNS REMOVE	EXIST POST RETAIN	EXIST POST REMOVE	NUMBER OF NEW POSTS	SQUARE STEEL (IN) 1.75 (LB / FT) 1.88	SQUARE STEEL (IN) 2.00 (LB / FT) 2.42	SQUARE STEEL (IN) 2.50 (LB / FT) 3.35	TUBULAR STEEL Ø (IN) FOUNDATION	TUBULAR STEEL Ø (IN) 3.00 (LB / FT) 7.60	TUBULAR STEEL Ø (IN) 3.50 (LB / FT) 9.00	TUBULAR STEEL Ø (IN) 4.00 (LB / FT) 10.80	TUBULAR STEEL Ø (IN) 5.00 (LB / FT) 14.60	SIGN FRAME REQUIRED	REMARKS	SIGN DETAIL: DETAIL IN SHS	SIGN DETAIL: DETAIL ON SHEET NUMBER	SIGN DETAIL: DETAIL ON STD SHEET NUMBER
ADDISON EASTBOUND							FY-FLUORESCENT YELLOW FYG-FLUORESCENT YELLOW GREEN																			"SHS"-STANDARD HIGHWAY SIGNS			
EB	0.750	A	VR-023B	24	30								1		X													
		A	VR-023B	24	30			5.00								1		X										E-144
EB	0.859	A	VR-654	24	24								1		X													
		A	VR-655	24	18								1														
		A	VR-654	24	24			4.00								1		X										6
		A	VR-655	24	18			3.00																				6
EB	1.555	A	VD-123	36	36		511 TRAVEL INFO			1				X														
EB	2.120	A	VD-062B	72	16		BUSINESS SIGN			1				X														
EB	2.210	A	W1-2R	30	30		RIGHT CURVE						1		X													
		A	W13-1	18	18		35 MPH PLAQUE						1															
EB	2.315	A	VD-503	12	18		CHAMPLAIN BIKEWAY SIGN				1				X												REINSTALL SIGNS 290' +/- AT MP 2.37		
		A	M7-4L	12	9		LEFT DIAGONAL ARROW				1																	
EB	2.325	A	W1-10R	36	36			9.00								1		X									INSTALL SIGN 605' +/- EAST OF EXISTING RIGHT CURVE LOCATION	X	
		A	W13-1	24	24			4.00																				X
EB	2.370	A	VD-503	12	18		CHAMPLAIN BIKEWAY SIGN					1				1		X									REINSTALLED SIGNS FROM MP 2.315		
							SHEET TOTALS	25.00	0.00	2	2	1	5	0	0	4		60									
								SF	SF	EA	EA	EA	EA	EA	EA	EA		FT									
							TOWN DIRECTIONAL TOTALS	418.6	0.0	38.0	7.0	7.0	65	0.0	0.0	69		1035.0									

SIGN SUMMARY SHEET

VERMONT AGENCY OF TRANSPORTATION

PROJECT NAME: **Statewide - Northwest Region**
PROJECT NUMBER: **STPG SIGN(30)**

FILE NAME: **Addison EB.xls** PLOT DATE: **8/11/2010**
PROJECT MANAGER: **A. Gamble** DRAWN BY: **T. Guazzoni**
DESIGNED BY: **T. Guazzoni** CHECKED BY: **A. Gamble**
ADDISON VT17 EASTBOUND SHEET 2 SHEET **38** OF **131**

DIRECTION	MILEPOINT	LOCATION CODE (SHEET 2)	SIGN CODE	WIDTH (IN)	HEIGHT (IN)	SHEETING REMARKS	SIGN LEGEND	NEW SIGNS "A"	NEW SIGNS "B"	EXISTING SIGNS RETAIN	EXISTING SIGNS SALVAGE FROM	EXISTING SIGNS SALVAGE TO	EXISTING SIGNS REMOVE	EXIST POST RETAIN	EXIST POST REMOVE	NUMBER OF NEW POSTS	SQUARE STEEL (IN) 1.75 (LB / FT) 1.88	SQUARE STEEL (IN) 2.00 (LB / FT) 2.42	SQUARE STEEL (IN) 2.50 (LB / FT) 3.35	TUBULAR STEEL Ø (IN) FOUNDATION	TUBULAR STEEL Ø (IN) 3.00 (LB / FT) 7.60	TUBULAR STEEL Ø (IN) 3.50 (LB / FT) 9.00	TUBULAR STEEL Ø (IN) 4.00 (LB / FT) 10.80	TUBULAR STEEL Ø (IN) 5.00 (LB / FT) 14.60	SIGN FRAME REQUIRED	REMARKS	SIGN DETAIL: DETAIL IN SHS	SIGN DETAIL: DETAIL ON SHEET NUMBER	SIGN DETAIL: DETAIL ON STD SHEET NUMBER
ADDISON EASTBOUND							FY-FLUORESCENT YELLOW FYG-FLUORESCENT YELLOW GREEN																			"SHS"-STANDARD HIGHWAY SIGNS			
		A	M7-4L	12	9		LEFT DIAGONAL ARROW					1																	
EB	2.38 TO 2.58			6	8		22 WHITE DELINEATORS	3.67								11	X									INSTALL B-B ON 11 POSTS AT 100' SPACING, START 50' +/- EAST OF RELOCATED CHAMPLAIN BIKEWAY SIGN		5	
EB	3.366	D	R1-1	30	30		STOP			1				X												CHURCH ST (TH-32)			
EB	3.371	C	VR-017	24	30		LEGAL LOAD LIMIT 24000 LBS			1				X												CHURCH ST (TH-32)			
EB	3.761	C	VR-017	24	24								1		X														
		C	VR-017	24	30		LEGAL LOAD LIMIT 24,000 POUNDS	5.00								1		X								JERSEY ST SOUTH (TH-2)			E-141
EB	3.769	D	R1-1	30	30		STOP			1				X												JERSEY ST SOUTH (TH-2)			
EB	3.788	A	M3-2S	24	12		EAST			1				X															
		A	M1-5	24	24		VERMONT ROUTE 17			1																			
EB	3.831	A	VW-619	30	30		SHOULDER NARROWS				1	1			X	2		X											
EB	4.508	A	W1-10R	30	30								1		X														
		A	W13-1	18	18								1																
		A	W1-10R	36	36	FY	35 M.P.H.	9.00								2		X										X	
		A	W13-1	24	24	FY		4.00																				X	
EB	5.250	A	W1-4L	30	30		LEFT REVERSE CURVE						1		X														
							SHEET TOTALS	21.67 SF	0.00 SF	5 EA	1 EA	2 EA	4 EA	0 EA	0 EA	16 EA	240 FT												
							TOWN DIRECTIONAL TOTALS	418.6	0.0	38.0	7.0	7.0	65	0.0	0.0	69	1035.0												

SIGN SUMMARY SHEET

VERMONT AGENCY OF TRANSPORTATION

PROJECT NAME: **Statewide - Northwest Region**
PROJECT NUMBER: **STPG SIGN(30)**

FILE NAME: **Addison EB.xls** PLOT DATE: **8/11/2010**
PROJECT MANAGER: **A. Gamble** DRAWN BY: **T. Guazzoni**
DESIGNED BY: **T. Guazzoni** CHECKED BY: **A. Gamble**
ADDISON VT17 EASTBOUND SHEET 3 SHEET **39** OF **131**

DIRECTION	MILEPOINT	LOCATION CODE (SHEET 2)	SIGN CODE	WIDTH (IN)	HEIGHT (IN)	SHEETING REMARKS	SIGN LEGEND	NEW SIGNS "A"	NEW SIGNS "B"	EXISTING SIGNS RETAIN	EXISTING SIGNS SALVAGE FROM	EXISTING SIGNS SALVAGE TO	EXISTING SIGNS REMOVE	EXIST POST RETAIN	EXIST POST REMOVE	NUMBER OF NEW POSTS	SQUARE STEEL (IN) 1.75 (LB / FT) 1.88	SQUARE STEEL (IN) 2.00 (LB / FT) 2.42	SQUARE STEEL (IN) 2.50 (LB / FT) 3.35	TUBULAR STEEL Ø (IN) FOUNDATION	TUBULAR STEEL Ø (IN) 3.00 (LB / FT) 7.60	TUBULAR STEEL Ø (IN) 3.50 (LB / FT) 9.00	TUBULAR STEEL Ø (IN) 4.00 (LB / FT) 10.80	TUBULAR STEEL Ø (IN) 5.00 (LB / FT) 14.60	SIGN FRAME REQUIRED	REMARKS	SIGN DETAIL: DETAIL IN SHS	SIGN DETAIL: DETAIL ON SHEET NUMBER	SIGN DETAIL: DETAIL ON STD SHEET NUMBER
ADDISON EASTBOUND							FY-FLUORESCENT YELLOW FYG-FLUORESCENT YELLOW GREEN																			"SHS"-STANDARD HIGHWAY SIGNS			
		A	W13-1	18	18		35 MPH PLAQUE 						1															
EB	5.326	A	W1-4L	30	30			6.25								1		X									INSTALL SIGN 400' EAST OF EXISTING REVERSE CURVE ASSEMBLY	X		
		A	W13-1	18	18			2.25																				X		
EB	5.340	B	W1-6	48	24								1		X															
		B	W1-6R	48	24			8.00								2		X										X		
EB	5.360	A	W1-6	48	24								1		X															
		A	W1-6L	48	24			8.00								2		X										X		
EB	5.360	B	W1-6	48	24								1		X															
		B	W1-6R	48	24			8.00								2		X										X		
EB	5.380	A	W1-6	48	24								1		X															
		A	W1-6L	48	24			8.00								2		X										X		
EB	5.650	A	W1-4R	30	30		RIGHT REVERSE CURVE 						1		X															
		A	W13-1	18	18		40 MPH PLAQUE						1																	
EB	5.724	A	W1-4R	30	30			6.25								1		X									INSTALL 450' +/- EAST OF EXISTING RIGHT REVERSE CURVE ASSEMBLY	X		
		A	W13-1	18	18			2.25																				X		
SIGN SUMMARY SHEET							SHEET TOTALS	49.00	0.00	0	0	0	7	0	0	10		150										
								SF	SF	EA	EA	EA	EA	EA	EA	EA		FT										
VERMONT AGENCY OF TRANSPORTATION							TOWN DIRECTIONAL TOTALS	418.6	0.0	38.0	7.0	7.0	65	0.0	0.0	69		1035.0										

PROJECT NAME: **Statewide - Northwest Region**
PROJECT NUMBER: **STPG SIGN(30)**

FILE NAME: **Addison EB.xls** PLOT DATE: **8/11/2010**
PROJECT MANAGER: **A. Gamble** DRAWN BY: **T. Guazzoni**
DESIGNED BY: **T. Guazzoni** CHECKED BY: **A. Gamble**
ADDISON VT17 EASTBOUND SHEET 4 SHEET **40** OF **131**

DIRECTION	MILEPOINT	LOCATION CODE (SHEET 2)	SIGN CODE	WIDTH (IN)	HEIGHT (IN)	SHEETING REMARKS	SIGN LEGEND	NEW SIGNS "A"	NEW SIGNS "B"	EXISTING SIGNS RETAIN	EXISTING SIGNS SALVAGE FROM	EXISTING SIGNS SALVAGE TO	EXISTING SIGNS REMOVE	EXIST POST RETAIN	EXIST POST REMOVE	NUMBER OF NEW POSTS	SQUARE STEEL (IN) 1.75 (LB / FT) 1.88	SQUARE STEEL (IN) 2.00 (LB / FT) 2.42	SQUARE STEEL (IN) 2.50 (LB / FT) 3.35	TUBULAR STEEL Ø (IN) FOUNDATION	TUBULAR STEEL Ø (IN) 3.00 (LB / FT) 7.60	TUBULAR STEEL Ø (IN) 3.50 (LB / FT) 9.00	TUBULAR STEEL Ø (IN) 4.00 (LB / FT) 10.80	TUBULAR STEEL Ø (IN) 5.00 (LB / FT) 14.60	SIGN FRAME REQUIRED	REMARKS	SIGN DETAIL: DETAIL IN SHS	SIGN DETAIL: DETAIL ON SHEET NUMBER	SIGN DETAIL: DETAIL ON STD SHEET NUMBER
ADDISON EASTBOUND							FY-FLUORESCENT YELLOW FYG-FLUORESCENT YELLOW GREEN																			"SHS"-STANDARD HIGHWAY SIGNS			
EB	5.850	A	W1-6	48	24								1		X														
		B	W1-6	48	24								1																
		B	OM1-1	18	18								1																
		A	OM1-1	18	18								1																
		A	W1-6	48	24			8.00								2		X									X		
		B	W1-6R	48	24			8.00																			X		
EB	6.231	A	D6-2M	24	30								1		X																
		A	D6-2M	24	30			5.00								1		X										6	
EB	6.301	A	VR-020	24	30								1		X																
		A	VR-020	24	30			5.00								1		X											E-146
EB	6.355	A	D6-1M	24	30								1		X														
		B	D6-1M	24	30								1																
		A	D6-1M	24	30		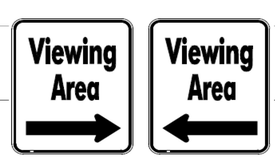	5.00								1		X										6	
		B	D6-1M	24	30			5.00																				6	
EB	6.456	A	VR-020	24	30								1		X														
SIGN SUMMARY SHEET							SHEET TOTALS	36.00	0.00	0	0	0	9	0	0	5		75									
								SF	SF	EA	EA	EA	EA	EA	EA	EA		FT									
VERMONT AGENCY OF TRANSPORTATION							TOWN DIRECTIONAL TOTALS	418.6	0.0	38.0	7.0	7.0	65	0.0	0.0	69		1035.0									

PROJECT NAME: **Statewide - Northwest Region**
PROJECT NUMBER: **STPG SIGN(30)**
FILE NAME: **Addison EB.xls** PLOT DATE: **8/11/2010**
PROJECT MANAGER: **A. Gamble** DRAWN BY: **T. Guazzoni**
DESIGNED BY: **T. Guazzoni** CHECKED BY: **A. Gamble**
ADDISON VT17 EASTBOUND SHEET 5 SHEET **41** OF **131**

DIRECTION	MILEPOINT	LOCATION CODE (SHEET 2)	SIGN CODE	WIDTH (IN)	HEIGHT (IN)	SHEETING REMARKS	SIGN LEGEND	NEW SIGNS "A"	NEW SIGNS "B"	EXISTING SIGNS RETAIN	EXISTING SIGNS SALVAGE FROM	EXISTING SIGNS SALVAGE TO	EXISTING SIGNS REMOVE	EXIST POST RETAIN	EXIST POST REMOVE	NUMBER OF NEW POSTS	SQUARE STEEL (IN) 1.75 (LB / FT) 1.88	SQUARE STEEL (IN) 2.00 (LB / FT) 2.42	SQUARE STEEL (IN) 2.50 (LB / FT) 3.35	TUBULAR STEEL Ø (IN) FOUNDATION	TUBULAR STEEL Ø (IN) 3.00 (LB / FT) 7.60	TUBULAR STEEL Ø (IN) 3.50 (LB / FT) 9.00	TUBULAR STEEL Ø (IN) 4.00 (LB / FT) 10.80	TUBULAR STEEL Ø (IN) 5.00 (LB / FT) 14.60	SIGN FRAME REQUIRED	REMARKS	SIGN DETAIL: DETAIL IN SHS	SIGN DETAIL: DETAIL ON SHEET NUMBER	SIGN DETAIL: DETAIL ON STD SHEET NUMBER
ADDISON EASTBOUND							FY-FLUORESCENT YELLOW FYG-FLUORESCENT YELLOW GREEN																			"SHS"-STANDARD HIGHWAY SIGNS			
		A	VR-020	24	30			5.00								1		X										E-146
EB	6.567	B	D6-1M	24	30								1		X														
		A	D6-1M	24	30								1																
		B	D6-1M	24	30		 	5.00								1		X									6	
		A	D6-1M	24	30			5.00																			6	
EB	6.667	A	VR-020	24	30								1		X														
		A	VR-020	24	30			5.00								1		X										E-146
EB	6.750	A	D6-1M	24	30								1		X														
		B	D6-1M	24	30								1																
		A	D6-1M	24	30		 	5.00																			6	
		B	D6-1M	24	30			5.00								1		X									6	
EB	6.858	A	VR-020	24	30								1		X														
		A	VR-020	24	30			5.00								1		X										E-146
EB	8.064	A	W3-5	36	36		SPEED LIMIT REDUCTION 35			1				X														
EB	8.102	A	VD-018	30	18		ADDISON NEW HAVEN JCT 7			1				X														
SIGN SUMMARY SHEET							SHEET TOTALS	35.00	0.00	2	0	0	6	0	0	5		75								
								SF	SF	EA	EA	EA	EA	EA	EA	EA		FT								
VERMONT AGENCY OF TRANSPORTATION							TOWN DIRECTIONAL TOTALS	418.6	0.0	38.0	7.0	7.0	65	0.0	0.0	69		1035.0								

PROJECT NAME: **Statewide - Northwest Region**
PROJECT NUMBER: **STPG SIGN(30)**

FILE NAME: **Addison EB.xls** PLOT DATE: **8/11/2010**
PROJECT MANAGER: **A. Gamble** DRAWN BY: **T. Guazzoni**
DESIGNED BY: **T. Guazzoni** CHECKED BY: **A. Gamble**
ADDISON VT17 EASTBOUND SHEET 6 SHEET **42** OF **131**

DIRECTION	MILEPOINT	LOCATION CODE (SHEET 2)	SIGN CODE	WIDTH (IN)	HEIGHT (IN)	SHEETING REMARKS	SIGN LEGEND	NEW SIGNS		EXISTING SIGNS				EXIST POST		NUMBER OF NEW POSTS	SQUARE STEEL (IN)			TUBULAR STEEL Ø (IN)					SIGN FRAME REQUIRED	REMARKS	SIGN DETAIL		
								"A"	"B"	RETAIN	SALVAGE FROM	SALVAGE TO	REMOVE	RETAIN	REMOVE		1.75 (LB / FT) 1.88	2.00 (LB / FT) 2.42	2.50 (LB / FT) 3.35	FOUNDATION	3.00 (LB / FT) 7.60	3.50 (LB / FT) 9.00	4.00 (LB / FT) 10.80	5.00 (LB / FT) 14.60			DETAIL IN SHS	DETAIL ON SHEET NUMBER	DETAIL ON STD SHEET NUMBER
ADDISON EASTBOUND							FY-FLUORESCENT YELLOW FYG-FLUORESCENT YELLOW GREEN																		"SHS"-STANDARD HIGHWAY SIGNS			
EB	8.140	A	S1-1	36	36		SCHOOL SYMBOL			1				X														
		A	W16-9	24	12		AHEAD			1																		
EB	8.177	A	R2-1	30	36		SPEED LIMIT 35			1				X														
EB	8.229	A	W11-8	30	30		FIRE ENGINE SYMBOL			1				X														
EB	8.276	A	W3-1	48	48								1	X														
		A	W3-1	48	48			16.00																		RETAIN FLASHING BEACONS	X		
EB	8.299	A	M2-1S	21	15								1		X													
		A	M1-5	30	24								1															
		A	M2-1	21	15			2.19								1	X									GREEN ON WHITE SHEETING	X		
		A	M1-5	30	24			5.00																				E-136B
EB	8.327	A	D1-1A	72	10								1		X													
		A	D1-1A	72	10								1															
		A	D1-1A	72	10								1															
		A	D1-1A	54	7.5								1															
		A	D1-1A	72	12			6.00								2	X										5		
SIGN SUMMARY SHEET							SHEET TOTALS	29.19	0.00	4	0	0	7	0	0	3	45											
								SF	SF	EA	EA	EA	EA	EA	EA	EA	FT											
VERMONT AGENCY OF TRANSPORTATION							TOWN DIRECTIONAL TOTALS	418.6	0.0	38.0	7.0	7.0	65	0.0	0.0	69	1035.0											

PROJECT NAME: **Statewide - Northwest Region**
PROJECT NUMBER: **STPG SIGN(30)**

FILE NAME: **Addison EB.xls** PLOT DATE: **8/11/2010**
PROJECT MANAGER: **A. Gamble** DRAWN BY: **T. Guazzoni**
DESIGNED BY: **T. Guazzoni** CHECKED BY: **A. Gamble**
ADDISON VT17 EASTBOUND SHEET 7 SHEET **43** OF **131**

DIRECTION	MILEPOINT	LOCATION CODE (SHEET 2)	SIGN CODE	WIDTH (IN)	HEIGHT (IN)	SHEETING REMARKS	SIGN LEGEND	NEW SIGNS "A"	NEW SIGNS "B"	EXISTING SIGNS RETAIN	EXISTING SIGNS SALVAGE FROM	EXISTING SIGNS SALVAGE TO	EXISTING SIGNS REMOVE	EXIST POST RETAIN	EXIST POST REMOVE	NUMBER OF NEW POSTS	SQUARE STEEL (IN) 1.75 (LB/FT) 1.88	SQUARE STEEL (IN) 2.00 (LB/FT) 2.42	SQUARE STEEL (IN) 2.50 (LB/FT) 3.35	TUBULAR STEEL Ø (IN) FOUNDATION	TUBULAR STEEL Ø (IN) 3.00 (LB/FT) 7.60	TUBULAR STEEL Ø (IN) 3.50 (LB/FT) 9.00	TUBULAR STEEL Ø (IN) 4.00 (LB/FT) 10.80	TUBULAR STEEL Ø (IN) 5.00 (LB/FT) 14.60	SIGN FRAME REQUIRED	REMARKS	SIGN DETAIL: DETAIL IN SHS	SIGN DETAIL: DETAIL ON SHEET NUMBER	SIGN DETAIL: DETAIL ON STD SHEET NUMBER
ADDISON EASTBOUND							FY-FLUORESCENT YELLOW FYG-FLUORESCENT YELLOW GREEN																			"SHS"-STANDARD HIGHWAY SIGNS			
		A	D1-1A	72	12		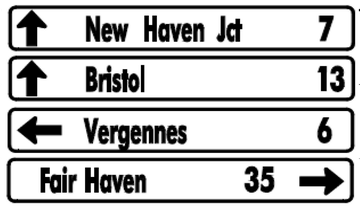	6.00																				5	
		A	D1-1A	72	12			6.00																				5	
		A	D1-1A	72	12			6.00																				5	
EB	8.358	A	R1-1	48	48								1	X															
		A	R1-1	48	48			16.00																			RETAIN FLASHING BEACONS	X		
EB	8.389	A	M3-1S	24	12		NORTH			1				X															
		A	M1-5	30	24		VERMONT 22A			1																			
		A	M6-1S	21	15		<--- LEFT			1																			
		A	M3-2S	24	12		EAST			1																			
		A	M1-5	24	24		VERMONT 17			1																			
		A	M6-3S	21	15		^UP ARROW			1																			
		A	M3-3S	24	12		SOUTH			1																			
		A	M1-5	30	24		VERMONT 22A			1																			
		A	M6-1S	21	15		RIGHT --->			1																			
EB	8.428	A	M3-2S	24	12		EAST			1				X															

SIGN SUMMARY SHEET

VERMONT AGENCY OF TRANSPORTATION

	NEW SIGNS "A"	NEW SIGNS "B"	EXISTING SIGNS RETAIN	EXISTING SIGNS SALVAGE FROM	EXISTING SIGNS SALVAGE TO	EXISTING SIGNS REMOVE	EXIST POST RETAIN	EXIST POST REMOVE	NUMBER OF NEW POSTS	SQUARE STEEL (IN)	TUBULAR STEEL Ø (IN)
SHEET TOTALS	34.00	0.00	10	0	0	1	0	0	0	0	
	SF	SF	EA	EA	EA	EA	EA	EA	EA	FT	
TOWN DIRECTIONAL TOTALS	418.6	0.0	38.0	7.0	7.0	65	0.0	0.0	69	1035.0	

PROJECT NAME: **Statewide - Northwest Region**
PROJECT NUMBER: **STPG SIGN(30)**

FILE NAME: **Addison EB.xls** PLOT DATE: **8/11/2010**
PROJECT MANAGER: **A. Gamble** DRAWN BY: **T. Guazzoni**
DESIGNED BY: **T. Guazzoni** CHECKED BY: **A. Gamble**
ADDISON VT17 EASTBOUND SHEET 8 SHEET **44** OF **131**

DIRECTION	MILEPOINT	LOCATION CODE (SHEET 2)	SIGN CODE	WIDTH (IN)	HEIGHT (IN)	SHEETING REMARKS	SIGN LEGEND	NEW SIGNS "A"	NEW SIGNS "B"	EXISTING SIGNS RETAIN	EXISTING SIGNS SALVAGE FROM	EXISTING SIGNS SALVAGE TO	EXISTING SIGNS REMOVE	EXIST POST RETAIN	EXIST POST REMOVE	NUMBER OF NEW POSTS	SQUARE STEEL (IN) 1.75 (LB / FT) 1.88	SQUARE STEEL (IN) 2.00 (LB / FT) 2.42	SQUARE STEEL (IN) 2.50 (LB / FT) 3.35	TUBULAR STEEL Ø (IN) FOUNDATION	TUBULAR STEEL Ø (IN) 3.00 (LB / FT) 7.60	TUBULAR STEEL Ø (IN) 3.50 (LB / FT) 9.00	TUBULAR STEEL Ø (IN) 4.00 (LB / FT) 10.80	TUBULAR STEEL Ø (IN) 5.00 (LB / FT) 14.60	SIGN FRAME REQUIRED	REMARKS	SIGN DETAIL: DETAIL IN SHS	SIGN DETAIL: DETAIL ON SHEET NUMBER	SIGN DETAIL: DETAIL ON STD SHEET NUMBER
ADDISON EASTBOUND							FY-FLUORESCENT YELLOW FYG-FLUORESCENT YELLOW GREEN																			"SHS"-STANDARD HIGHWAY SIGNS			
		A	M1-5	24	24		VERMONT 17			1																		
EB	8.466	A	D2-1	54	7.5								1		X													
		A	D2-1	54	7.5								1															
		A	D2-1	72	12			6.00								2		X								5	
		A	D2-1	72	12			6.00																		5	
EB	8.540	A	VW-290	30	30		SALT REDUCTION AREA						1		X													
		A	W7-3A	24	18		NEXT 7 MILES						1															
EB	8.570	C	VR-017	24	24		LEGAL LOAD LIMIT 24000 LBS			1				X														
EB	8.576	D	R1-1	24	24		STOP			1				X														
EB	8.582	A	R2-1	24	30			5.00								1		X								X	
EB	8.743	A	W11-5	30	30								1		X													
		A	W7-3A	24	18								1															
		A	W11-5	30	30			6.25								1		X								X	
		A	W7-3A	24	18			3.00																		X	
EB	9.070	A	W1-2ML	30	30		RIGHT CURVE WITH SIDE ROAD						1		X													
							SHEET TOTALS	26.25 SF	0.00 SF	3 EA	0 EA	0 EA	7 EA	0 EA	0 EA	4 EA		60 FT									
							TOWN DIRECTIONAL TOTALS	418.6	0.0	38.0	7.0	7.0	65	0.0	0.0	69		1035.0									

SIGN SUMMARY SHEET

VERMONT AGENCY OF TRANSPORTATION

PROJECT NAME: **Statewide - Northwest Region**
PROJECT NUMBER: **STPG SIGN(30)**

FILE NAME: **Addison EB.xls** PLOT DATE: **8/11/2010**
PROJECT MANAGER: **A. Gamble** DRAWN BY: **T. Guazzoni**
DESIGNED BY: **T. Guazzoni** CHECKED BY: **A. Gamble**
ADDISON VT17 EASTBOUND SHEET 9 SHEET **45** OF **131**

DIRECTION	MILEPOINT	LOCATION CODE (SHEET 2)	SIGN CODE	WIDTH (IN)	HEIGHT (IN)	SHEETING REMARKS	SIGN LEGEND	NEW SIGNS "A"	NEW SIGNS "B"	EXISTING SIGNS RETAIN	EXISTING SIGNS SALVAGE FROM	EXISTING SIGNS SALVAGE TO	EXISTING SIGNS REMOVE	EXIST POST RETAIN	EXIST POST REMOVE	NUMBER OF NEW POSTS	SQUARE STEEL (IN) 1.75 (LB / FT) 1.88	SQUARE STEEL (IN) 2.00 (LB / FT) 2.42	SQUARE STEEL (IN) 2.50 (LB / FT) 3.35	TUBULAR STEEL Ø (IN) FOUNDATION	TUBULAR STEEL Ø (IN) 3.00 (LB / FT) 7.60	TUBULAR STEEL Ø (IN) 3.50 (LB / FT) 9.00	TUBULAR STEEL Ø (IN) 4.00 (LB / FT) 10.80	TUBULAR STEEL Ø (IN) 5.00 (LB / FT) 14.60	SIGN FRAME REQUIRED	REMARKS	SIGN DETAIL: DETAIL IN SHS	SIGN DETAIL: DETAIL ON SHEET NUMBER	SIGN DETAIL: DETAIL ON STD SHEET NUMBER
ADDISON EASTBOUND							FY-FLUORESCENT YELLOW FYG-FLUORESCENT YELLOW GREEN																			"SHS"-STANDARD HIGHWAY SIGNS			
		A	W13-1	18	18		35 MPH PLAQUE						1															
EB	9.130	A	W11-6	30	30								1		X													
		A	W11-6H	30	30			6.25								1		X								HINGED SIGN, INSTALL IN CLOSED POSTION			E-153
EB	9.168	A	W1-10L	36	36			9.00								2		X								INSTALL 200' +/- EAST OF SNOWMOBILE SIGN	X		
		A	W13-1	24	24			4.00																			X	
EB	9.175	A	W1-6L	48	24		LARGE ARROW			1				X														
EB	9.180	B	W1-6R	48	24								1		X													
		B	W1-6R	48	24			8.00								2		X									X	
EB	9.210	D	R1-1	24	24		STOP						1		X													
		C	VR-017	24	24		LEGAL LOAD LIMIT 24000 LBS						1															
EB	9.215	D	R1-1	30	30			6.25								1		X								INSTALL IN GRASSED MEDIAN. MOUNTAIN RD (TH-5)	X		
EB	9.215	C	VR-017	24	30			5.00								1										INSTALL AT BASE OF GRASSED MEDIAN. MOUNTAIN RD (TH-5)			E-141
EB	9.240	D	R1-1	30	30						I	I	2 ~~1~~		X													
		D	R1-1	30	30			6.25								1		X								MOUNTAIN RD (TH-5)	X		
EB	9.440	A	R2-1	24	30		SPEED LIMIT 45			1				X														
SIGN SUMMARY SHEET							SHEET TOTALS	44.75	0.00	2	~~0~~	~~0~~	~~5~~ ~~6~~	0	0	7		105									
								SF	SF	EA	EA	EA	EA	EA	EA	EA		FT									
VERMONT AGENCY OF TRANSPORTATION							TOWN DIRECTIONAL TOTALS	418.6	0.0	38.0	7.0	7.0	65	0.0	0.0	69		1035.0									

PROJECT NAME: **Statewide - Northwest Region**
PROJECT NUMBER: **STPG SIGN(30)**

FILE NAME: **Addison EB.xls** PLOT DATE: **8/11/2010**
PROJECT MANAGER: **A. Gamble** DRAWN BY: **T. Guazzoni**
DESIGNED BY: **T. Guazzoni** CHECKED BY: **A. Gamble**
ADDISON VT17 EASTBOUND SHEET 10 SHEET **46** OF **131**

DIRECTION	MILEPOINT	LOCATION CODE (SHEET 2)	SIGN CODE	WIDTH (IN)	HEIGHT (IN)	SHEETING REMARKS	SIGN LEGEND	NEW SIGNS "A"	NEW SIGNS "B"	EXISTING SIGNS RETAIN	EXISTING SIGNS SALVAGE FROM	EXISTING SIGNS SALVAGE TO	EXISTING SIGNS REMOVE	EXIST POST RETAIN	EXIST POST REMOVE	NUMBER OF NEW POSTS	SQUARE STEEL (IN) 1.75 (LB / FT) 1.88	SQUARE STEEL (IN) 2.00 (LB / FT) 2.42	SQUARE STEEL (IN) 2.50 (LB / FT) 3.35	TUBULAR STEEL Ø (IN) FOUNDATION	TUBULAR STEEL Ø (IN) 3.00 (LB / FT) 7.60	TUBULAR STEEL Ø (IN) 3.50 (LB / FT) 9.00	TUBULAR STEEL Ø (IN) 4.00 (LB / FT) 10.80	TUBULAR STEEL Ø (IN) 5.00 (LB / FT) 14.60	SIGN FRAME REQUIRED	REMARKS	SIGN DETAIL: DETAIL IN SHS	SIGN DETAIL: DETAIL ON SHEET NUMBER	SIGN DETAIL: DETAIL ON STD SHEET NUMBER
ADDISON EASTBOUND							FY-FLUORESCENT YELLOW FYG-FLUORESCENT YELLOW GREEN																			"SHS"-STANDARD HIGHWAY SIGNS			
EB	9.660	A	W1-4R	30	30								1		X														
		A	W13-1	18	18								1																
		A	W1-4R	30	30			6.25								1		X									X	
		A	W13-1	18	18			2.25																			X	
EB	10.000	B	W1-6R	48	24			8.00								2		X									X	
		A	W1-6L	48	24			8.00								2		X									X	
EB	10.020	A	W1-4R	30	30		RIGHT REVERSE CURVE			1				X														
EB	10.178	A	W11-5	30	30								1	X														
		A	W11-5	30	30			6.25																			X	
EB	10.242	A	W2-2ML	30	30		MODIFIED LEFT SIDE ROAD			1				X														
		A	W16-8A	36	8		OTTER CREEK RD PLAQUE			1																		
EB	10.382	A	R2-1	24	30		SPEED LIMIT 45			1				X														
EB	10.511	A	W11-5	30	30			6.25								1		X									X	
EB	10.580	A	S3-1	30	30								1		X														
		A	S3-1	36	36	FYG		9.00								2		X									X	
SIGN SUMMARY SHEET							SHEET TOTALS	46.00	0.00	4	0	0	4	0	0	8		120									
VERMONT AGENCY OF TRANSPORTATION								SF	SF	EA	EA	EA	EA	EA	EA	EA		FT									
							TOWN DIRECTIONAL TOTALS	418.6	0.0	38.0	7.0	7.0	65	0.0	0.0	69		1035.0										

PROJECT NAME: **Statewide - Northwest Region**
PROJECT NUMBER: **STPG SIGN(30)**

FILE NAME: **Addison EB.xls** PLOT DATE: **8/11/2010**
PROJECT MANAGER: **A. Gamble** DRAWN BY: **T. Guazzoni**
DESIGNED BY: **T. Guazzoni** CHECKED BY: **A. Gamble**
ADDISON VT17 EASTBOUND SHEET 11 SHEET **47** OF **131**

DIRECTION	MILEPOINT	LOCATION CODE (SHEET 2)	SIGN CODE	WIDTH (IN)	HEIGHT (IN)	SHEETING REMARKS	SIGN LEGEND	NEW SIGNS "A"	NEW SIGNS "B"	EXISTING SIGNS RETAIN	EXISTING SIGNS SALVAGE FROM	EXISTING SIGNS SALVAGE TO	EXISTING SIGNS REMOVE	EXIST POST RETAIN	EXIST POST REMOVE	NUMBER OF NEW POSTS	SQUARE STEEL (IN) 1.75 (LB / FT) 1.88	SQUARE STEEL (IN) 2.00 (LB / FT) 2.42	SQUARE STEEL (IN) 2.50 (LB / FT) 3.35	TUBULAR STEEL Ø (IN) FOUNDATION	TUBULAR STEEL Ø (IN) 3.00 (LB / FT) 7.60	TUBULAR STEEL Ø (IN) 3.50 (LB / FT) 9.00	TUBULAR STEEL Ø (IN) 4.00 (LB / FT) 10.80	TUBULAR STEEL Ø (IN) 5.00 (LB / FT) 14.60	SIGN FRAME REQUIRED	REMARKS	SIGN DETAIL: DETAIL IN SHS	SIGN DETAIL: DETAIL ON SHEET NUMBER	SIGN DETAIL: DETAIL ON STD SHEET NUMBER
ADDISON EASTBOUND							FY-FLUORESCENT YELLOW FYG-FLUORESCENT YELLOW GREEN																			"SHS"-STANDARD HIGHWAY SIGNS			
EB	10.618	A	W1-2R	30	30			6.25								1		X								INSTALL 200' +/- EAST OF SCHOOL BUS STOP SIGN	X		
EB	10.986	A	W1-10L	30	30		MODIFIED LEFT CURVE				1			X												REINSTALL SIGN AT MP 11.036			
		A	M2-1	21	15		JCT					1														RELOCATED FROM MP 11.036			
		A	M1-5A	24	24		ROUTE 23					1														RELOCATED FROM MP 11.036			
EB	11.036	A	M2-1	21	15		JCT				1			X												REINSTALL SIGN AT MP 10.986			
		A	M1-5A	24	24		ROUTE 23				1															REINSTALL SIGN AT MP 10.986			
		A	W1-10L	30	30		MODIFIED LEFT CURVE					1														RELOCATED FROM MP 10.986			
EB	11.062	A	D1-1A	72	10								1	X																
		A	D1-1A	72	10								1																	
		A	D1-1A	72	10								1																	
		A	D1-1A	72	12			6.00																			5		
		A	D1-1A	72	12			6.00																			5		
		A	D1-1A	72	12			6.00																			5		
EB	11.119	A	M3-2S	24	12		EAST				1			X															
		A	M1-5	24	24		VERMONT 17				1																		
SIGN SUMMARY SHEET							SHEET TOTALS	24.25	0.00	2	3	3	3	0	0	1		15									
								SF	SF	EA	EA	EA	EA	EA	EA	EA		FT									
VERMONT AGENCY OF TRANSPORTATION							TOWN DIRECTIONAL TOTALS	418.6	0.0	38.0	7.0	7.0	65	0.0	0.0	69		1035.0									

PROJECT NAME: **Statewide - Northwest Region**
PROJECT NUMBER: **STPG SIGN(30)**

FILE NAME: **Addison EB.xls** PLOT DATE: **8/11/2010**
PROJECT MANAGER: **A. Gamble** DRAWN BY: **T. Guazzoni**
DESIGNED BY: **T. Guazzoni** CHECKED BY: **A. Gamble**
ADDISON VT17 EASTBOUND SHEET 12 SHEET **48** OF **131**

DIRECTION	MILEPOINT	LOCATION CODE (SHEET 2)	SIGN CODE	WIDTH (IN)	HEIGHT (IN)	SHEETING REMARKS	SIGN LEGEND	NEW SIGNS		EXISTING SIGNS				EXIST POST		NUMBER OF NEW POSTS	SQUARE STEEL (IN)			TUBULAR STEEL Ø (IN)					SIGN FRAME REQUIRED	REMARKS	SIGN DETAIL		
								"A"	"B"	RETAIN	SALVAGE FROM	SALVAGE TO	REMOVE	RETAIN	REMOVE		1.75 (LB / FT) 1.88	2.00 (LB / FT) 2.42	2.50 (LB / FT) 3.35	FOUNDATION	3.00 (LB / FT) 7.60	3.50 (LB / FT) 9.00	4.00 (LB / FT) 10.80	5.00 (LB / FT) 14.60			DETAIL IN SHS	DETAIL ON SHEET NUMBER	DETAIL ON STD SHEET NUMBER
ADDISON EASTBOUND							FY-FLUORESCENT YELLOW FYG-FLUORESCENT YELLOW GREEN																			"SHS"-STANDARD HIGHWAY SIGNS			
		A	M6-3S	21	15		^UP ARROW			1																		
		A	M3-3	24	12		SOUTH			1																		
		A	M1-5A	24	24		ROUTE 23			1																		
		A	M6-1	21	15		RIGHT --->			1																		

DIRECTION	MILEPOINT	LOCATION CODE (SHEET 2)	SIGN CODE	WIDTH (IN)	HEIGHT (IN)	SHEETING REMARKS	SIGN LEGEND	NEW SIGNS		EXISTING SIGNS				EXIST POST		NUMBER OF NEW POSTS	SQUARE STEEL (IN)			TUBULAR STEEL Ø (IN)				SIGN FRAME REQUIRED	REMARKS	SIGN DETAIL		
								"A"	"B"	RETAIN	SALVAGE FROM	SALVAGE TO	REMOVE	RETAIN	REMOVE		1.75 (LB / FT) 1.88	2.00 (LB / FT) 2.42	2.50 (LB / FT) 3.35	FOUNDATION	3.00 (LB / FT) 7.60	3.50 (LB / FT) 9.00	4.00 (LB / FT) 10.80	5.00 (LB / FT) 14.60			DETAIL IN SHS	DETAIL ON SHEET NUMBER	DETAIL ON STD SHEET NUMBER
ADDISON WESTBOUND							FY-FLUORESCENT YELLOW FYG-FLUORESCENT YELLOW GREEN																		"SHS"-STANDARD HIGHWAY SIGNS			
WB	11.119	F	D2-1	72	12		ADDISON 3			1				X														
		F	M3-4S	24	12		WEST			1																		
		F	M1-5	24	24		VERMONT 17			1																		
WB	11.052	F	R2-1	24	30		SPEED LIMIT 45			1				X														
WB	10.750	F	W1-2L	30	30			6.25								1		X							INSTALL IN GRASS PATCH JUST WEST OF DRIVE #622	X		
WB	10.470	F	W2-2MR	30	30		MODIFIED RIGHT SIDE ROAD			1				X														
		F	W16-8A	36	8		OTTER CREEK RD PLAQUE			1																		
WB	10.384	G	VR-017	24	30		LEGAL LOAD LIMIT 24000 LBS			1				X														
WB	10.315	H	R1-1	30	30		STOP			1				X														
WB	10.262	F	W1-3R	30	30		RIGHT REVERSE TURN						1	X														
		F	W1-4R	30	30			6.25																			X	
WB	9.810	F	W1-2L	30	30			6.25								1		X							INSTALL 85' +/- EAST OF DRIVE	X		
WB	9.779	F	W1-6	48	24								1		X													
		F	W1-6L	48	24			8.00								2		X									X	
WB	9.734	E	W1-6R	48	24		<=== RIGHT LARGE ARROW			1				X														
							SHEET TOTALS	~~26.75~~ 20.50 SF	0.00 SF	9 EA	0 EA	0 EA	2 EA	0 EA	0 EA	4 EA	60 FT												
							TOWN DIRECTIONAL TOTALS	296.9	0.0	34.0	6.0	6.0	50	0.0	0.0	51	765.0											

SIGN SUMMARY SHEET

VERMONT AGENCY OF TRANSPORTATION

PROJECT NAME: **Statewide - Northwest Region**
PROJECT NUMBER: **STPG SIGN(30)**

FILE NAME: **Addison WB.xls** PLOT DATE: **8/11/2010**
PROJECT MANAGER: **A. Gamble** DRAWN BY: **T. Guazzoni**
DESIGNED BY: **T. Guazzoni** CHECKED BY: **A. Gamble**
ADDISON VT 17 WESTBOUND SHEET 1 SHEET **50** OF **131**

DIRECTION	MILEPOINT	LOCATION CODE (SHEET 2)	SIGN CODE	WIDTH (IN)	HEIGHT (IN)	SHEETING REMARKS	SIGN LEGEND	NEW SIGNS "A"	NEW SIGNS "B"	EXISTING SIGNS RETAIN	EXISTING SIGNS SALVAGE FROM	EXISTING SIGNS SALVAGE TO	EXISTING SIGNS REMOVE	EXIST POST RETAIN	EXIST POST REMOVE	NUMBER OF NEW POSTS	SQUARE STEEL (IN) 1.75 (LB / FT) 1.88	SQUARE STEEL (IN) 2.00 (LB / FT) 2.42	SQUARE STEEL (IN) 2.50 (LB / FT) 3.35	FOUNDATION	TUBULAR STEEL Ø (IN) 3.00 (LB / FT) 7.60	TUBULAR STEEL Ø (IN) 3.50 (LB / FT) 9.00	TUBULAR STEEL Ø (IN) 4.00 (LB / FT) 10.80	TUBULAR STEEL Ø (IN) 5.00 (LB / FT) 14.60	SIGN FRAME REQUIRED	REMARKS	SIGN DETAIL: DETAIL IN SHS	SIGN DETAIL: DETAIL ON SHEET NUMBER	SIGN DETAIL: DETAIL ON STD SHEET NUMBER
ADDISON WESTBOUND							FY-FLUORESCENT YELLOW FYG-FLUORESCENT YELLOW GREEN																			"SHS"-STANDARD HIGHWAY SIGNS			
WB	9.430	F	W11-6	30	30		SNOWMOBILE SYMBOL						1		X														
WB	9.350	F	W1-2R	30	30		RIGHT CURVE						1		X														
		F	W13-1	18	18		30 MPH CURVE						1																
WB	9.310	F	W10-1R	36	36			9.00								2		X								INSTALL 210' +/- FROM EXISTING RIGHT CURVE SIGN	X		
		F	W11-6H	30	30			6.25																		INSTALL SIGN IN CLOSED POSITION			E-153
WB	9.279	F	W1-2R	30	30		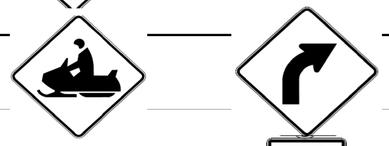	6.25								1		X								INSTALL 130' +/- EAST OF INTERSECTION WITH MIDDLE RD	X		
		F	W13-1	18	18			2.25																			X		
WB	8.667	F	W3-5	36	36		SPEED LIMIT 35 AHEAD SPEED LIMIT REDUCTION 35	9.00				1				2 2		X								INSTALL 90 FEET +/- FROM PREVIOUS LOCATION			
WB	8.650	F	W3-5	36	36		SPEED LIMIT REDUCTION 35				1				X														
WB	8.651	F	VD-018	30	18		ADDISON CROWN POINT 9					1				~~1~~		X								INSTALL 215 FEET +/- FROM PREVIOUS LOCATION			
WB	8.610	F	VD-018	30	18		ADDISON CROWN POINT 9				1				X														
WB	8.596	F	R2-1	30	36		SPEED LIMIT 35				1																		
WB	8.579	F	R2-1	30	36		SPEED LIMIT 35					1				1		X												
WB	8.559		W3-1	48	48								1	~~X~~	X	I										RETAIN FLASHING BEACON			
			W3-1	48	48			16.00																			X		
SIGN SUMMARY SHEET							SHEET TOTALS	~~48.75~~ ~~39.75~~ SF	0.00 SF	0 EA	3 EA	3 EA	4 EA	0 EA	0 EA	7 EA	105 FT												
VERMONT AGENCY OF TRANSPORTATION							TOWN DIRECTIONAL TOTALS	296.9	0.0	34.0	6.0	6.0	50	0.0	0.0	51	765.0												

PROJECT NAME: **Statewide - Northwest Region**
PROJECT NUMBER: **STPG SIGN(30)**
FILE NAME: **Addison WB.xls** PLOT DATE: **8/11/2010**
PROJECT MANAGER: **A. Gamble** DRAWN BY: **T. Guazzoni**
DESIGNED BY: **T. Guazzoni** CHECKED BY: **A. Gamble**
ADDISON VT 17 WESTBOUND SHEET 2 SHEET **51** OF **131**

DIRECTION	MILEPOINT	LOCATION CODE (SHEET 2)	SIGN CODE	WIDTH (IN)	HEIGHT (IN)	SHEETING REMARKS	SIGN LEGEND	NEW SIGNS		EXISTING SIGNS				EXIST POST		NUMBER OF NEW POSTS	SQUARE STEEL (IN)			TUBULAR STEEL Ø (IN)					SIGN FRAME REQUIRED	REMARKS	SIGN DETAIL		
								"A"	"B"	RETAIN	SALVAGE FROM	SALVAGE TO	REMOVE	RETAIN	REMOVE		1.75 (LB / FT) 1.88	2.00 (LB / FT) 2.42	2.50 (LB / FT) 3.35	FOUNDATION	3.00 (LB / FT) 7.60	3.50 (LB / FT) 9.00	4.00 (LB / FT) 10.80	5.00 (LB / FT) 14.60			DETAIL IN SHS	DETAIL ON SHEET NUMBER	DETAIL ON STD SHEET NUMBER
ADDISON WESTBOUND							FY-FLUORESCENT YELLOW FYG-FLUORESCENT YELLOW GREEN																			"SHS"-STANDARD HIGHWAY SIGNS			
WB	8.524	F	M2-1S	21	15		JCT			1				X														
		F	M1-5	30	24		VERMONT 22A			1																		
WB	8.489	F	D1-1M	72	10		BRIDGE TO NY STATE 9				1	1			X											INSTALL SALVAGED SIGNS ON 2 NEW POSTS, AT TOP OF ASSEMBLY			
		F	D1-1M	72	10		TOLL FREE 24 HOUR OPERATION				1	1																
		F	D1-1A	54	7.5								1															
		F	D1-1A	54	7.5								1															
		F	D1-1A	54	7.5								1															
		F	D1-1A	72	12		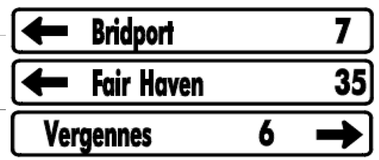	6.00								2		X								5	
		F	D1-1A	72	12			6.00																				5
		F	D1-1A	72	12			6.00																				5
WB	8.449	F	M3-3S	24	12		SOUTH			1				X														
		F	M1-5	30	24		VERMONT 22A			1																		
		F	M6-1S	21	15		<--- LEFT			1																		
		F	M3-4S	24	12		WEST			1																		
		F	M1-5	24	24		VERMONT 17			1																		
							SHEET TOTALS	18.00	0.00	7	2	2	3	0	0	2		30										
								SF	SF	EA	EA	EA	EA	EA	EA	EA		FT										
							TOWN DIRECTIONAL TOTALS	296.9	0.0	34.0	6.0	6.0	50	0.0	0.0	51		765.0										

SIGN SUMMARY SHEET

VERMONT AGENCY OF TRANSPORTATION

PROJECT NAME: **Statewide - Northwest Region**
PROJECT NUMBER: **STPG SIGN(30)**

FILE NAME: **Addison WB.xls** PLOT DATE: **8/11/2010**
PROJECT MANAGER: **A. Gamble** DRAWN BY: **T. Guazzoni**
DESIGNED BY: **T. Guazzoni** CHECKED BY: **A. Gamble**
ADDISON VT 17 WESTBOUND SHEET 3 SHEET **52** OF **131**

DIRECTION	MILEPOINT	LOCATION CODE (SHEET 2)	SIGN CODE	WIDTH (IN)	HEIGHT (IN)	SHEETING REMARKS	SIGN LEGEND	NEW SIGNS		EXISTING SIGNS				EXIST POST		NUMBER OF NEW POSTS	SQUARE STEEL (IN)			TUBULAR STEEL Ø (IN)					SIGN FRAME REQUIRED	REMARKS	SIGN DETAIL		
								"A"	"B"	RETAIN	SALVAGE FROM	SALVAGE TO	REMOVE	RETAIN	REMOVE		1.75 (LB / FT) 1.88	2.00 (LB / FT) 2.42	2.50 (LB / FT) 3.35	FOUNDATION	3.00 (LB / FT) 7.60	3.50 (LB / FT) 9.00	4.00 (LB / FT) 10.80	5.00 (LB / FT) 14.60			DETAIL IN SHS	DETAIL ON SHEET NUMBER	DETAIL ON STD SHEET NUMBER
ADDISON WESTBOUND							FY-FLUORESCENT YELLOW FYG-FLUORESCENT YELLOW GREEN																			"SHS"-STANDARD HIGHWAY SIGNS			
		F	M6-3S	21	15		^UP ARROW			1																		
		F	M3-1S	24	12		NORTH			1																		
		F	M1-5	30	24		VERMONT 22A			1																		
		F	M6-1S	21	15		RIGHT --->			1																		
WB	8.409	F	R1-1	48	48								1	X														
		F	R1-1	48	48			16.00																		RETAIN FLASHING BEACONS	X		
WB	8.343	F	S1-1	36	36		SCHOOL			1				X														
		F	W16-9	24	12		AHEAD			1																		
WB	8.332	F	R8-3A	24	24								1		X													
		F	VR-644P	24	12								1															
		F	VR-644P	24	12			2.00																		RED ON WHITE SHEETING		5	
		F	R8-3A	24	24			4.00								1		X									X	
WB	8.304	F	R8-3A	24	24								1		X													
		F	M4-6P	24	12								1															
		F	M4-6P	24	12			2.00																		RED ON WHITE SHEETING	X		
SIGN SUMMARY SHEET							SHEET TOTALS	24.00	0.00	6	0	0	5	0	0	1		15										
								SF	SF	EA	EA	EA	EA	EA	EA	EA		FT										
VERMONT AGENCY OF TRANSPORTATION							TOWN DIRECTIONAL TOTALS	296.9	0.0	34.0	6.0	6.0	50	0.0	0.0	51		765.0										

PROJECT NAME: **Statewide - Northwest Region**
PROJECT NUMBER: **STPG SIGN(30)**

FILE NAME: **Addison WB.xls** PLOT DATE: **8/11/2010**
PROJECT MANAGER: **A. Gamble** DRAWN BY: **T. Guazzoni**
DESIGNED BY: **T. Guazzoni** CHECKED BY: **A. Gamble**
ADDISON VT 17 WESTBOUND SHEET 4 SHEET **53** OF **131**

DIRECTION	MILEPOINT	LOCATION CODE (SHEET 2)	SIGN CODE	WIDTH (IN)	HEIGHT (IN)	SHEETING REMARKS	SIGN LEGEND	NEW SIGNS "A"	NEW SIGNS "B"	EXISTING SIGNS RETAIN	EXISTING SIGNS SALVAGE FROM	EXISTING SIGNS SALVAGE TO	EXISTING SIGNS REMOVE	EXIST POST RETAIN	EXIST POST REMOVE	NUMBER OF NEW POSTS	SQUARE STEEL (IN) 1.75 (LB / FT) 1.88	SQUARE STEEL (IN) 2.00 (LB / FT) 2.42	SQUARE STEEL (IN) 2.50 (LB / FT) 3.35	TUBULAR STEEL Ø (IN) FOUNDATION	TUBULAR STEEL Ø (IN) 3.00 (LB / FT) 7.60	TUBULAR STEEL Ø (IN) 3.50 (LB / FT) 9.00	TUBULAR STEEL Ø (IN) 4.00 (LB / FT) 10.80	TUBULAR STEEL Ø (IN) 5.00 (LB / FT) 14.60	SIGN FRAME REQUIRED	REMARKS	SIGN DETAIL: DETAIL IN SHS	SIGN DETAIL: DETAIL ON SHEET NUMBER	SIGN DETAIL: DETAIL ON STD SHEET NUMBER
ADDISON WESTBOUND							FY-FLUORESCENT YELLOW FYG-FLUORESCENT YELLOW GREEN																			"SHS"-STANDARD HIGHWAY SIGNS			
		F	R8-3A	24	24			4.00								1		X									X		
WB	8.303	F	D1-1M	72	12		FERRY TO NEW YORK STATE 8				1	1			X	2		X										
		F	M3-4S	24	12								1															
		F	M1-5	24	24								1															
		F	M3-4	24	12			2.00																	GREEN ON WHITE SHEETING. INSTALL ON POST CLOSEST TO ROADWAY.	X		
		F	M1-5	24	24			4.00																				E-136B
WB	8.183	F	R2-1	24	30		SPEED LIMIT 50			1				X														
WB	8.130	F	VW-290	30	30		SALT REDUCTION AREA						1		X													
		F	W7-3A	24	18		NEXT 8 MILES						1															
WB	8.050	F	W2-2R	30	30								1		X													
		F	W2-2MaR	30	30			6.25								1		X										6
WB	7.951	G	VR-017	24	30		LEGAL LOAD LIMIT 24000 LBS			1				X														
WB	7.946	H	R1-1	30	30		STOP			1				X														
WB	6.940	F	D6-2M	24	30								1		X													
		F	D6-2M	24	30			5.00								1		X										6
SIGN SUMMARY SHEET							SHEET TOTALS	21.25	0.00	3	1	1	6	0	0	5		75								
								SF	SF	EA	EA	EA	EA	EA	EA	EA		FT								
VERMONT AGENCY OF TRANSPORTATION							TOWN DIRECTIONAL TOTALS	296.9	0.0	34.0	6.0	6.0	50	0.0	0.0	51		765.0								

PROJECT NAME: **Statewide - Northwest Region**
PROJECT NUMBER: **STPG SIGN(30)**

FILE NAME: **Addison WB.xls** PLOT DATE: **8/11/2010**
PROJECT MANAGER: **A. Gamble** DRAWN BY: **T. Guazzoni**
DESIGNED BY: **T. Guazzoni** CHECKED BY: **A. Gamble**
ADDISON VT 17 WESTBOUND SHEET 5 SHEET **54** OF **131**

DIRECTION	MILEPOINT	LOCATION CODE (SHEET 2)	SIGN CODE	WIDTH (IN)	HEIGHT (IN)	SHEETING REMARKS	SIGN LEGEND	NEW SIGNS "A"	NEW SIGNS "B"	EXISTING SIGNS RETAIN	EXISTING SIGNS SALVAGE FROM	EXISTING SIGNS SALVAGE TO	EXISTING SIGNS REMOVE	EXIST POST RETAIN	EXIST POST REMOVE	NUMBER OF NEW POSTS	SQUARE STEEL (IN) 1.75 (LB / FT) 1.88	SQUARE STEEL (IN) 2.00 (LB / FT) 2.42	SQUARE STEEL (IN) 2.50 (LB / FT) 3.35	TUBULAR STEEL Ø (IN) FOUNDATION	TUBULAR STEEL Ø (IN) 3.00 (LB / FT) 7.60	TUBULAR STEEL Ø (IN) 3.50 (LB / FT) 9.00	TUBULAR STEEL Ø (IN) 4.00 (LB / FT) 10.80	TUBULAR STEEL Ø (IN) 5.00 (LB / FT) 14.60	SIGN FRAME REQUIRED	REMARKS	SIGN DETAIL: DETAIL IN SHS	SIGN DETAIL: DETAIL ON SHEET NUMBER	SIGN DETAIL: DETAIL ON STD SHEET NUMBER
ADDISON WESTBOUND							FY-FLUORESCENT YELLOW FYG-FLUORESCENT YELLOW GREEN																			"SHS"-STANDARD HIGHWAY SIGNS			
WB	6.730	F	VR-020	24	30								1		X														
		F	VR-020	24	30			5.00								1		X											E-146
WB	6.490	F	VR-020	24	30								1		X														
		F	VR-020	24	30			5.00								1		X											E-146
WB	6.340	F	VR-020	24	30								1		X														
		F	VR-020	24	30			5.00								1		X											E-146
WB	5.905	F	W1-4R	30	30			6.25								1		X										INSTALL 1450' +/- EAST OF EXISTING LEFT REVERSE CURVE ASSEMBLY	X		
WB	5.630	F	W1-4L	30	30		LEFT REVERSE CURVE						1		X														
		F	W13-1	18	18		35 MPH PLAQUE						1																
WB	5.530	F	W1-4L	30	30			6.25								1		X										INSTALL 530' +/- EAST OF EXISTING LEFT REVERSE CURVE SIGN	X		
		F	W13-1	18	18			2.25																			X		
WB	5.500	F	W1-6	48	24								1		X														
		F	W1-6L	48	24			8.00								2		X										X	
WB	5.490	E	W1-6	48	24		RIGHT LARGE ARROW ===>			1				X															
WB	4.780	F	W1-10L	30	30								1		X														
							SHEET TOTALS	37.75 SF	0.00 SF	1 EA	0 EA	0 EA	7 EA	0 EA	0 EA	7 EA		105 FT										
							TOWN DIRECTIONAL TOTALS	296.9	0.0	34.0	6.0	6.0	50	0.0	0.0	51		765.0										

SIGN SUMMARY SHEET

VERMONT AGENCY OF TRANSPORTATION

PROJECT NAME: **Statewide - Northwest Region**
PROJECT NUMBER: **STPG SIGN(30)**

FILE NAME: **Addison WB.xls**
PROJECT MANAGER: **A. Gamble**
DESIGNED BY: **T. Guazzoni**
ADDISON VT 17 WESTBOUND SHEET 6

PLOT DATE: **8/11/2010**
DRAWN BY: **T. Guazzoni**
CHECKED BY: **A. Gamble**
SHEET **55** OF **131**

DIRECTION	MILEPOINT	LOCATION CODE (SHEET 2)	SIGN CODE	WIDTH (IN)	HEIGHT (IN)	SHEETING REMARKS	SIGN LEGEND	NEW SIGNS "A"	NEW SIGNS "B"	EXISTING SIGNS RETAIN	EXISTING SIGNS SALVAGE FROM	EXISTING SIGNS SALVAGE TO	EXISTING SIGNS REMOVE	EXIST POST RETAIN	EXIST POST REMOVE	NUMBER OF NEW POSTS	SQUARE STEEL (IN) 1.75 (LB / FT) 1.88	SQUARE STEEL (IN) 2.00 (LB / FT) 2.42	SQUARE STEEL (IN) 2.50 (LB / FT) 3.35	TUBULAR STEEL Ø (IN) FOUNDATION	TUBULAR STEEL Ø (IN) 3.00 (LB / FT) 7.60	TUBULAR STEEL Ø (IN) 3.50 (LB / FT) 9.00	TUBULAR STEEL Ø (IN) 4.00 (LB / FT) 10.80	TUBULAR STEEL Ø (IN) 5.00 (LB / FT) 14.60	SIGN FRAME REQUIRED	REMARKS	SIGN DETAIL: DETAIL IN SHS	SIGN DETAIL: DETAIL ON SHEET NUMBER	SIGN DETAIL: DETAIL ON STD SHEET NUMBER
ADDISON WESTBOUND							FY-FLUORESCENT YELLOW FYG-FLUORESCENT YELLOW GREEN																			"SHS"-STANDARD HIGHWAY SIGNS			
		F	W13-1	18	18								1																
		F	W1-10L	36	36	FY		9.00								2		X									X		
		F	W13-1	18	18	FY		2.25																		INSTALL ON LEFT POST	X		
WB	4.705	F	W1-6	48	24		<=== LEFT LARGE ARROW			1				X															
WB	4.690	G	VR-017	24	24								1		X														
		G	VR-017	24	30			5.00								1		X								TH-30			E-141
WB	4.685	H	R1-1	24	24								1		X														
		H	R1-1	30	30			6.25								1		X								TH-30	X		
WB	4.676	F	W1-6	48	24								1		X														
		E	W1-6	48	24		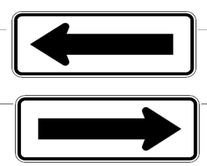						1																
		F	W1-6L	48	24	FY		8.00								2		X									X		
		E	W1-6R	48	24	FY		8.00								2		X									X		
WB	4.640	G	VR-017	24	30								1		X											JERSEY ST (TH-7)			
		G	VR-017	24	30			5.00								1		X											E-141
WB	4.610	H	R1-1	30	30		STOP			1				X															
SIGN SUMMARY SHEET							SHEET TOTALS	43.50	0.00	2	0	0	6	0	0	9		135									
								SF	SF	EA	EA	EA	EA	EA	EA	EA		FT									
VERMONT AGENCY OF TRANSPORTATION							TOWN DIRECTIONAL TOTALS	296.9	0.0	34.0	6.0	6.0	50	0.0	0.0	51		765.0									

PROJECT NAME: **Statewide - Northwest Region**
PROJECT NUMBER: **STPG SIGN(30)**
FILE NAME: **Addison WB.xls** PLOT DATE: **8/11/2010**
PROJECT MANAGER: **A. Gamble** DRAWN BY: **T. Guazzoni**
DESIGNED BY: **T. Guazzoni** CHECKED BY: **A. Gamble**
ADDISON VT 17 WESTBOUND SHEET 7 SHEET **56** OF **131**

DIRECTION	MILEPOINT	LOCATION CODE (SHEET 2)	SIGN CODE	WIDTH (IN)	HEIGHT (IN)	SHEETING REMARKS	SIGN LEGEND	NEW SIGNS "A"	NEW SIGNS "B"	EXISTING SIGNS RETAIN	EXISTING SIGNS SALVAGE FROM	EXISTING SIGNS SALVAGE TO	EXISTING SIGNS REMOVE	EXIST POST RETAIN	EXIST POST REMOVE	NUMBER OF NEW POSTS	SQUARE STEEL (IN) 1.75 (LB / FT) 1.88	SQUARE STEEL (IN) 2.00 (LB / FT) 2.42	SQUARE STEEL (IN) 2.50 (LB / FT) 3.35	TUBULAR STEEL Ø (IN) FOUNDATION	TUBULAR STEEL Ø (IN) 3.00 (LB / FT) 7.60	TUBULAR STEEL Ø (IN) 3.50 (LB / FT) 9.00	TUBULAR STEEL Ø (IN) 4.00 (LB / FT) 10.80	TUBULAR STEEL Ø (IN) 5.00 (LB / FT) 14.60	SIGN FRAME REQUIRED	REMARKS	SIGN DETAIL: DETAIL IN SHS	SIGN DETAIL: DETAIL ON SHEET NUMBER	SIGN DETAIL: DETAIL ON STD SHEET NUMBER
ADDISON WESTBOUND							FY-FLUORESCENT YELLOW FYG-FLUORESCENT YELLOW GREEN																			"SHS"-STANDARD HIGHWAY SIGNS			
WB	4.595	E	W1-6	48	24		RIGHT LARGE ARROW ===>			1				X														
WB	3.347	F	M3-4S	24	12		WEST			1				X														
WB	3.347	F	M1-5	24	24		VERMONT 17			1																		
WB	3.279	F	VW-619	30	30		SHOULDER NARROWS MISSING			1				X														
WB	2.640	F	W1-2L	30	30		LEFT						1		X													
		F	W13-1	18	18		CURVE 						1															
WB	2.543	F	W1-10L	36	36			9.00								2		X									INSTALL 510' +/- WEST OF EXISTING LEFT CURVE ASSEMBLY	X		
		F	W13-1	18	18			2.25																			INSTALL ON LEFT POST	X		
WB	2.480	H	R1-1	24	24								1		X													
		G	VR-017	24	24								1															
		G	VR-017	24	30			5.00								1		X									TH-23			E-136B
WB	2.475	H	R1-1	24	24								1		X													
		H	R1-1	30	30			6.25								1		X									TH-23	X		
WB	2.470	F	M1-5A	24	24		ROUTE 17						1		X													
		F	M6-1	21	15		<=== LEFT						1															
SIGN SUMMARY SHEET							SHEET TOTALS	22.50	0.00	4	0	0	7	0	0	4		60									
								SF	SF	EA	EA	EA	EA	EA	EA	EA		FT									
VERMONT AGENCY OF TRANSPORTATION							TOWN DIRECTIONAL TOTALS	296.9	0.0	34.0	6.0	6.0	50	0.0	0.0	51		765.0									

PROJECT NAME: **Statewide - Northwest Region**
PROJECT NUMBER: **STPG SIGN(30)**
FILE NAME: **Addison WB.xls** PLOT DATE: **8/11/2010**
PROJECT MANAGER: **A. Gamble** DRAWN BY: **T. Guazzoni**
DESIGNED BY: **T. Guazzoni** CHECKED BY: **A. Gamble**
ADDISON VT 17 WESTBOUND SHEET 8 SHEET **57** OF **131**

DIRECTION	MILEPOINT	LOCATION CODE (SHEET 2)	SIGN CODE	WIDTH (IN)	HEIGHT (IN)	SHEETING REMARKS	SIGN LEGEND	NEW SIGNS "A"	NEW SIGNS "B"	EXISTING SIGNS RETAIN	EXISTING SIGNS SALVAGE FROM	EXISTING SIGNS SALVAGE TO	EXISTING SIGNS REMOVE	EXIST POST RETAIN	EXIST POST REMOVE	NUMBER OF NEW POSTS	SQUARE STEEL (IN) 1.75 (LB / FT) 1.88	SQUARE STEEL (IN) 2.00 (LB / FT) 2.42	SQUARE STEEL (IN) 2.50 (LB / FT) 3.35	TUBULAR STEEL Ø (IN) FOUNDATION	TUBULAR STEEL Ø (IN) 3.00 (LB / FT) 7.60	TUBULAR STEEL Ø (IN) 3.50 (LB / FT) 9.00	TUBULAR STEEL Ø (IN) 4.00 (LB / FT) 10.80	TUBULAR STEEL Ø (IN) 5.00 (LB / FT) 14.60	SIGN FRAME REQUIRED	REMARKS	SIGN DETAIL: DETAIL IN SHS	SIGN DETAIL: DETAIL ON SHEET NUMBER	SIGN DETAIL: DETAIL ON STD SHEET NUMBER
ADDISON WESTBOUND							FY-FLUORESCENT YELLOW FYG-FLUORESCENT YELLOW GREEN																			"SHS"-STANDARD HIGHWAY SIGNS			
WB	2.460	F	M1-6L	48	24			8.00								2		X								INSTALL 50' +/- WEST OF EXISTING ROUTE MARKER ASSEMBLY	X		
		A	M1-6R	48	24			8.00								2		X									X		
WB	2.380	E	M1-5A	24	24		ROUTE 17				I	I	2 ~~1~~	X														
		E	M6-1	21	15		RIGHT ===> 						1															
		G	V R-017	24	30		LEGAL LOAD LIMIT 24,000 POUNDS	5.00																		LAKE ST (TH-1)			E-141
WB	2.375	H	R1-1	24	24								1		X													
		H	R1-1	30	30		STOP	6.25								1		X								LAKE ST (TH-1)	X		
WB	1.750	F	W2-2R	30	30		RIGHT SIDE ROAD						1		X													
WB	1.565	F	VW-054R	30	30		MISSING						~~1~~		~~X~~													
		F	VW-054	30	30		 HIDDEN DRIVE RIGHT	6.25								1		X									7	
WB	1.220	F	W1-2L	30	30			6.25								1		X								INSTALL 10' EAST OF UTILITY POLE	X		
WB	0.895	F	VD-062BC	74.75	16		BUSINESS SIGN			1				X														
		F	VD-062C	74.75	16		BUSINESS SIGN			1																		
WB	0.820	F	W1-2R	30	30		RIGHT CURVE						1		X													
WB	0.775	F	W1-2R	30	30			6.25								1		X								INSTALL 100' +/- EAST OF DRIVE #7630	X		
							SHEET TOTALS	46.00 SF	0.00 SF	2 EA	~~0~~ EA	~~0~~ EA	6 EA	0 EA	0 EA	8 EA		120 FT									
							TOWN DIRECTIONAL TOTALS	296.9	0.0	34.0	6.0	6.0	50	0.0	0.0	51		765.0										

SIGN SUMMARY SHEET

VERMONT AGENCY OF TRANSPORTATION

PROJECT NAME: **Statewide - Northwest Region**
PROJECT NUMBER: **STPG SIGN(30)**

FILE NAME: **Addison WB.xls** PLOT DATE: **8/11/2010**
PROJECT MANAGER: **A. Gamble** DRAWN BY: **T. Guazzoni**
DESIGNED BY: **T. Guazzoni** CHECKED BY: **A. Gamble**
ADDISON VT 17 WESTBOUND SHEET 9 SHEET **58** OF **131**

DIRECTION	MILEPOINT	LOCATION CODE (SHEET 2)	SIGN CODE	WIDTH (IN)	HEIGHT (IN)	SHEETING REMARKS	SIGN LEGEND	NEW SIGNS "A"	NEW SIGNS "B"	EXISTING SIGNS RETAIN	EXISTING SIGNS SALVAGE FROM	EXISTING SIGNS SALVAGE TO	EXISTING SIGNS REMOVE	EXIST POST RETAIN	EXIST POST REMOVE	NUMBER OF NEW POSTS	SQUARE STEEL (IN) 1.75 (LB / FT) 1.88	SQUARE STEEL (IN) 2.00 (LB / FT) 2.42	SQUARE STEEL (IN) 2.50 (LB / FT) 3.35	FOUNDATION	TUBULAR STEEL Ø (IN) 3.00 (LB / FT) 7.60	TUBULAR STEEL Ø (IN) 3.50 (LB / FT) 9.00	TUBULAR STEEL Ø (IN) 4.00 (LB / FT) 10.80	TUBULAR STEEL Ø (IN) 5.00 (LB / FT) 14.60	SIGN FRAME REQUIRED	REMARKS	SIGN DETAIL: DETAIL IN SHS	SIGN DETAIL: DETAIL ON SHEET NUMBER	SIGN DETAIL: DETAIL ON STD SHEET NUMBER
ADDISON WESTBOUND							FY-FLUORESCENT YELLOW FYG-FLUORESCENT YELLOW GREEN																			"SHS"-STANDARD HIGHWAY SIGNS			
WB	0.710	F	R2-5A	24	30								1		X													
		F	W3-5	36	36			9.00								2		X								X		
WB	0.560	F	R2-1	24	30								1		X													
		F	R2-1	30	36			7.50								1		X									6	
WB	0.510	F	M2-1S	21	15								1		X													
		F	M1-5	30	24								1															
		F	M2-1	21	15			2.19								1		X								X	GREEN ON WHITE SHEETING		
		F	M1-5	30	24			5.00																				E-136B
SIGN SUMMARY SHEET							SHEET TOTALS	23.69 SF	0.00 SF	0 EA	0 EA	0 EA	4 EA	0 EA	0 EA	4 EA			60 FT									
VERMONT AGENCY OF TRANSPORTATION							TOWN DIRECTIONAL TOTALS	~~296.9~~ 730.80 SF	0.0 SF	34.0 EA	~~6.0~~ 15 EA	~~6.0~~ EA	~~50~~ 111.0 EA	0.0 EA	0.0 EA	51 EA			~~765.0~~ 1544.75 FT									

PROJECT NAME: **Statewide - Northwest Region**
PROJECT NUMBER: **STPG SIGN(30)**
FILE NAME: **Addison WB.xls** PLOT DATE: **8/11/2010**
PROJECT MANAGER: **A. Gamble** DRAWN BY: **T. Guazzoni**
DESIGNED BY: **T. Guazzoni** CHECKED BY: **A. Gamble**
ADDISON VT 17 WESTBOUND SHEET 10 SHEET **59** OF **131**

DIRECTION	MILEPOINT	LOCATION CODE (SHEET 2)	SIGN CODE	WIDTH (IN)	HEIGHT (IN)	SHEETING REMARKS	SIGN LEGEND	NEW SIGNS "A"	NEW SIGNS "B"	EXISTING SIGNS RETAIN	EXISTING SIGNS SALVAGE FROM	EXISTING SIGNS SALVAGE TO	EXISTING SIGNS REMOVE	EXIST POST RETAIN	EXIST POST REMOVE	NUMBER OF NEW POSTS	SQUARE STEEL (IN) 1.75 (LB / FT) 1.88	SQUARE STEEL (IN) 2.00 (LB / FT) 2.42	SQUARE STEEL (IN) 2.50 (LB / FT) 3.35	TUBULAR STEEL Ø (IN) FOUNDATION	TUBULAR STEEL Ø (IN) 3.00 (LB / FT) 7.60	TUBULAR STEEL Ø (IN) 3.50 (LB / FT) 9.00	TUBULAR STEEL Ø (IN) 4.00 (LB / FT) 10.80	TUBULAR STEEL Ø (IN) 5.00 (LB / FT) 14.60	SIGN FRAME REQUIRED	REMARKS	SIGN DETAIL: DETAIL IN SHS	SIGN DETAIL: DETAIL ON SHEET NUMBER	SIGN DETAIL: DETAIL ON STD SHEET NUMBER
CORNWALL EASTBOUND							FY-FLUORESCENT YELLOW FYG-FLUORESCENT YELLOW GREEN																			"SHS"-STANDARD HIGHWAY SIGNS			
EB	0.000	C	VD-024	72	10		Cornwall / Shoreham 0740 0104 0000 / 0740 0118 0994	5.00								2		X								WHITE PAINT MARK ON BACK OF GUARDRAIL AT CORRECT LOCATION		4	
		C	VD-700	6	10			0.42																					E-138
		C	VD-700	6	10			0.42																					E-138
EB	0.552	C	VR-017	24	30		LEGAL LOAD LIMIT 24000 LBS			1				X															
		C	N/A	24	24		ILLEGAL DEAD END SIGN						1														RETURN SIGN TO TOWN			
EB	0.557	D	R1-1	30	30		STOP						1		X														
		D	R1-1	30	30			6.25								1		X									AUDET RD (TH-22)	X		
EB	1.023	A	W11-8	30	30								1	~~X~~	X														
		A	W11-8	30	30			6.25																				X		
EB	1.080	A	W2-1Mb	30	30								1		X														
		A	W2-1Mb	30	30			6.25								1		X											6	
EB	1.150	C	VR-017	24	30		LEGAL LOAD LIMIT 24,000 POUNDS						1		X														
		C	VR-017	24	30			5.00								1		X									S BINGHAM ST (TH-1)			E-141
EB	1.156	D	R1-1	30	30		STOP						1		X														
		D	R1-1	30	30			6.25								1		X									S BINGHAM ST (TH-1)	X		
SIGN SUMMARY SHEET							SHEET TOTALS	35.84	0.00	1	~~0~~	~~0~~	6	0	0	6		90										
								SF	SF	EA	EA	EA	EA	EA	EA	EA		FT										
VERMONT AGENCY OF TRANSPORTATION							TOWN DIRECTIONAL TOTALS	115.2	0.0	7.0	0.0	0.0	24	0.0	0.0	18		270.0										

PROJECT NAME: **Statewide - Northwest Region**
PROJECT NUMBER: **STPG SIGN(30)**

FILE NAME: **Cornwall EB.xls** PLOT DATE: **8/11/2010**
PROJECT MANAGER: **A. Gamble** DRAWN BY: **T. Guazzoni**
DESIGNED BY: **T. Guazzoni** CHECKED BY: **A. Gamble**
CORNWALL VT 74 EASTBOUND SHEET 1 SHEET **60** OF **131**

DIRECTION	MILEPOINT	LOCATION CODE (SHEET 2)	SIGN CODE	WIDTH (IN)	HEIGHT (IN)	SHEETING REMARKS	SIGN LEGEND	NEW SIGNS		EXISTING SIGNS				EXIST POST		NUMBER OF NEW POSTS	SQUARE STEEL (IN)			TUBULAR STEEL Ø (IN)				SIGN FRAME REQUIRED	REMARKS	SIGN DETAIL		
																	1.75	2.00	2.50	3.00	3.50	4.00	5.00					
																	(LB / FT)			(LB / FT)							
																	1.88	2.42	3.35	7.60	9.00	10.80	14.60					
								"A"	"B"	RETAIN	SALVAGE FROM	SALVAGE TO	REMOVE	RETAIN	REMOVE		FOUNDATION									DETAIL IN SHS	DETAIL ON SHEET NUMBER	DETAIL ON STD SHEET NUMBER
CORNWALL EASTBOUND							FY-FLUORESCENT YELLOW FYG-FLUORESCENT YELLOW GREEN																		"SHS"-STANDARD HIGHWAY SIGNS			
EB	1.167	A	W1-10L	30	30		MODIFIED LEFT CURVE			1				X													
EB	1.257	A	W1-6	48	24		<=== LEFT LARGE ARROW			1				X													
EB	1.260	C	VR-017	24	30		LEGAL LOAD LIMIT 24000 LBS			1				X													
EB	1.260	D	R1-1	30	30		STOP			1				X													
EB	1.470	A	W11-3A	30	30			6.25								1		X							INSTALL SIGNS AT BREAK IN ROADSIDE TREES	X		
		A	W7-3A	24	18			3.00																	X		
EB	1.570	C	VR-017	24	30								1		X												
		C	VR-017	24	30			5.00								1		X						TH-20			E-141
EB	1.580	D	R1-1	30	30							I	1		X												
		D	R1-1	30	30			6.25								1		X						TH-20		X	
EB	1.924	A	W11-5	30	30		NOT THERE						~~1~~		~~X~~												
		A	W7-3A	24	18		NOT THERE 						~~1~~														
		A	W11-5	30	30			6.25								1		X								X	
		A	W7-3A	24	18			3.00																		X	
EB	2.680	A	M2-1S	21	15								1		X												
							SHEET TOTALS	29.75	0.00	4	0	~~0~~ I	~~5~~ 3	0	0	4		60									
								SF	SF	EA	EA	EA	EA	EA	EA	EA		FT									
							TOWN DIRECTIONAL TOTALS	115.2	0.0	7.0	0.0	0.0	24	0.0	0.0	18		270.0									

SIGN SUMMARY SHEET

VERMONT AGENCY OF TRANSPORTATION

PROJECT NAME: **Statewide - Northwest Region**
PROJECT NUMBER: **STPG SIGN(30)**

FILE NAME: **Cornwall EB.xls** PLOT DATE: **8/11/2010**
PROJECT MANAGER: **A. Gamble** DRAWN BY: **T. Guazzoni**
DESIGNED BY: **T. Guazzoni** CHECKED BY: **A. Gamble**
CORNWALL VT 74 EASTBOUND SHEET 2 SHEET **61** OF **131**

DIRECTION	MILEPOINT	LOCATION CODE (SHEET 2)	SIGN CODE	WIDTH (IN)	HEIGHT (IN)	SHEETING REMARKS	SIGN LEGEND	NEW SIGNS "A"	NEW SIGNS "B"	EXISTING SIGNS RETAIN	EXISTING SIGNS SALVAGE FROM	EXISTING SIGNS SALVAGE TO	EXISTING SIGNS REMOVE	EXIST POST RETAIN	EXIST POST REMOVE	NUMBER OF NEW POSTS	SQUARE STEEL (IN) 1.75 (LB / FT) 1.88	SQUARE STEEL (IN) 2.00 (LB / FT) 2.42	SQUARE STEEL (IN) 2.50 (LB / FT) 3.35	TUBULAR STEEL Ø (IN) FOUNDATION	TUBULAR STEEL Ø (IN) 3.00 (LB / FT) 7.60	TUBULAR STEEL Ø (IN) 3.50 (LB / FT) 9.00	TUBULAR STEEL Ø (IN) 4.00 (LB / FT) 10.80	TUBULAR STEEL Ø (IN) 5.00 (LB / FT) 14.60	SIGN FRAME REQUIRED	REMARKS	SIGN DETAIL: DETAIL IN SHS	SIGN DETAIL: DETAIL ON SHEET NUMBER	SIGN DETAIL: DETAIL ON STD SHEET NUMBER
CORNWALL EASTBOUND							FY-FLUORESCENT YELLOW FYG-FLUORESCENT YELLOW GREEN																			"SHS"-STANDARD HIGHWAY SIGNS			
		A	M1-5	24	24								1															
		A	M4-6S	24	12								1															
		A	M1-5A	24	24								1															
		A	M2-1	21	15			2.19								2		X							#1	GREEN ON WHITE SHEETING	X	7	
		A	M1-5	24	24			4.00																			E-136B
		A	M4-6	24	12			2.00																		GREEN ON WHITE SHEETING	X		
		A	M1-5	24	24			4.00																				E-136B
EB	2.742	A	D1-1A	72	10								1		X													
		A	D1-1A	72	10								1															
		A	D1-1A	72	12		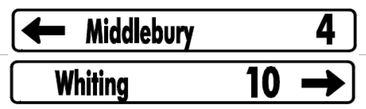	6.00								2		X									5	
		A	D1-1A	72	12			6.00																			5	
EB	2.789	A	W3-1	36	36								1		X													
		A	W3-1	36	36			9.00								2		X									X	
EB	2.830	A	M3-1S	24	12								1		X													
		A	M1-5	24	24								1															
							SHEET TOTALS	33.19	0.00	0	0	0	8	0	0	6		90										
								SF	SF	EA	EA	EA	EA	EA	EA	EA		FT										
							TOWN DIRECTIONAL TOTALS	115.2	0.0	7.0	0.0	0.0	24	0.0	0.0	18		270.0										

SIGN SUMMARY SHEET

VERMONT AGENCY OF TRANSPORTATION

PROJECT NAME: **Statewide - Northwest Region**
PROJECT NUMBER: **STPG SIGN(30)**

FILE NAME: **Cornwall EB.xls**
PROJECT MANAGER: **A. Gamble**
DESIGNED BY: **T. Guazzoni**
CORNWALL VT 74 EASTBOUND SHEET 3

PLOT DATE: **8/11/2010**
DRAWN BY: **T. Guazzoni**
CHECKED BY: **A. Gamble**
SHEET **62** OF **131**

DIRECTION	MILEPOINT	LOCATION CODE (SHEET 2)	SIGN CODE	WIDTH (IN)	HEIGHT (IN)	SHEETING REMARKS	SIGN LEGEND	NEW SIGNS		EXISTING SIGNS				EXIST POST		NUMBER OF NEW POSTS	SQUARE STEEL (IN)			TUBULAR STEEL Ø (IN)					SIGN FRAME REQUIRED	REMARKS	SIGN DETAIL		
																	1.75	2.00	2.50		3.00	3.50	4.00	5.00					
																	(LB / FT)				(LB / FT)								
								"A"	"B"	RETAIN	SALVAGE FROM	SALVAGE TO	REMOVE	RETAIN	REMOVE		1.88	2.42	3.35	FOUNDATION	7.60	9.00	10.80	14.60			DETAIL IN SHS	DETAIL ON SHEET NUMBER	DETAIL ON STD SHEET NUMBER
CORNWALL EASTBOUND							FY-FLUORESCENT YELLOW FYG-FLUORESCENT YELLOW GREEN																			"SHS"-STANDARD HIGHWAY SIGNS			
		A	M6-1S	21	15								1																
		A	M3-3S	24	12								1																
		A	M1-5	24	24								1																
		A	M6-1S	21	15								1																
		A	M3-1	24	12			2.00								2		X							#2	GREEN ON WHITE SHEETING	X	7	
		A	M1-5	24	24			4.00																					E-136B
		A	M6-1	21	15			2.19																	GREEN ON WHITE SHEETING	X		
		A	M3-3	24	12			2.00																		GREEN ON WHITE SHEETING	X		
		A	M1-5	24	24			4.00																					E-136B
		A	M6-1S	21	15			2.19																		GREEN ON WHITE SHEETING	X		
EB	2.866	A	D9-1A	24	30		PHONE						1		X														
EB	2.870	A	R1-1	30	30		STOP			1				X												INTERSECTION TO BE RECONFIGURED BY PAVING PROJECT			
EB	2.880	J	R1-1	30	30		STOP			1				X												INTERSECTION TO BE RECONFIGURED BY PAVING PROJECT. LOCATED IN GRASS MEDIAN			
							SHEET TOTALS	16.38	0.00	2	0	0	5	0	0	2			30									
								SF	SF	EA	EA	EA	EA	EA	EA	EA			FT									
							TOWN DIRECTIONAL TOTALS	115.2	0.0	7.0	0.0	0.0	24	0.0	0.0	18			270.0									

SIGN SUMMARY SHEET

VERMONT AGENCY OF TRANSPORTATION

PROJECT NAME: **Statewide - Northwest Region**
PROJECT NUMBER: **STPG SIGN(30)**

FILE NAME: **Cornwall EB.xls** PLOT DATE: **8/11/2010**
PROJECT MANAGER: **A. Gamble** DRAWN BY: **T. Guazzoni**
DESIGNED BY: **T. Guazzoni** CHECKED BY: **A. Gamble**
CORNWALL VT 74 EASTBOUND SHEET 4 SHEET **63** OF **131**

DIRECTION	MILEPOINT	LOCATION CODE (SHEET 2)	SIGN CODE	WIDTH (IN)	HEIGHT (IN)	SHEETING REMARKS	SIGN LEGEND	NEW SIGNS		EXISTING SIGNS				EXIST POST		NUMBER OF NEW POSTS	SQUARE STEEL (IN)			TUBULAR STEEL Ø (IN)					SIGN FRAME REQUIRED	REMARKS	SIGN DETAIL		
																	1.75	2.00	2.50		3.00	3.50	4.00	5.00					
																	(LB / FT)				(LB / FT)								
								"A"	"B"	RETAIN	SALVAGE FROM	SALVAGE TO	REMOVE	RETAIN	REMOVE		1.88	2.42	3.35	FOUNDATION	7.60	9.00	10.80	14.60			DETAIL IN SHS	DETAIL ON SHEET NUMBER	DETAIL ON STD SHEET NUMBER
CORNWALL WESTBOUND							FY-FLUORESCENT YELLOW FYG-FLUORESCENT YELLOW GREEN																			"SHS"-STANDARD HIGHWAY SIGNS			
WB	2.830	F	M3-4	24	12		WEST						1		X														
		F	M1-5	24	24		VERMONT 74						1																
		F	M3-4	24	12			2.00								1		X								GREEN ON WHITE SHEETING	X		
		F	M1-5	24	24			4.00																				E-136B
WB	2.789	F	R2-1	24	30		SPEED LIMIT 50			1				X															
WB	2.740	F	D2-1	72	10								1		X														
		F	D2-1	72	10								1																
		F	D2-1	72	12			6.00								2		X										5
		F	D2-1	72	12			6.00																				5
WB	2.659	F	W11-5	30	30								1		X														
		F	W7-3A	24	18								1																
		F	W11-5	30	30			6.25								1		X									X	
		F	W7-3A	24	18			3.00																			X	
WB	2.570	F	VW-054R	30	30		HIDDEN DRIVE RIGHT 						1		X														
WB	2.461	F	VW-054R	30	30			6.25								1		X								INSTALL 350' FROM FIELD DRIVE		7
							SHEET TOTALS	33.50	0.00	1	0	0	7	0	0	5		75										
								SF	SF	EA	EA	EA	EA	EA	EA	EA		FT										
							TOWN DIRECTIONAL TOTALS	60.3	0.0	5.0	2.0	2.0	13	0.0	0.0	10		150.0										

SIGN SUMMARY SHEET

VERMONT AGENCY OF TRANSPORTATION

PROJECT NAME: **Statewide - Northwest Region**
PROJECT NUMBER: **STPG SIGN(30)**

FILE NAME: **Cornwall WB.xls** PLOT DATE: **8/11/2010**
PROJECT MANAGER: **A. Gamble** DRAWN BY: **T. Guazzoni**
DESIGNED BY: **T. Guazzoni** CHECKED BY: **A. Gamble**
CORNWALL VT 74 WESTBOUND SHEET 1 SHEET **64** OF **131**

DIRECTION	MILEPOINT	LOCATION CODE (SHEET 2)	SIGN CODE	WIDTH (IN)	HEIGHT (IN)	SHEETING REMARKS	SIGN LEGEND	NEW SIGNS "A"	NEW SIGNS "B"	EXISTING SIGNS RETAIN	EXISTING SIGNS SALVAGE FROM	EXISTING SIGNS SALVAGE TO	EXISTING SIGNS REMOVE	EXIST POST RETAIN	EXIST POST REMOVE	NUMBER OF NEW POSTS	SQUARE STEEL (IN) 1.75 (LB / FT) 1.88	SQUARE STEEL (IN) 2.00 (LB / FT) 2.42	SQUARE STEEL (IN) 2.50 (LB / FT) 3.35	TUBULAR STEEL Ø (IN) FOUNDATION	TUBULAR STEEL Ø (IN) 3.00 (LB / FT) 7.60	TUBULAR STEEL Ø (IN) 3.50 (LB / FT) 9.00	TUBULAR STEEL Ø (IN) 4.00 (LB / FT) 10.80	TUBULAR STEEL Ø (IN) 5.00 (LB / FT) 14.60	SIGN FRAME REQUIRED	REMARKS	SIGN DETAIL: DETAIL IN SHS	SIGN DETAIL: DETAIL ON SHEET NUMBER	SIGN DETAIL: DETAIL ON STD SHEET NUMBER
CORNWALL WESTBOUND							FY-FLUORESCENT YELLOW FYG-FLUORESCENT YELLOW GREEN																			"SHS"-STANDARD HIGHWAY SIGNS			
WB	2.000	F	W11-3	30	30			6.25								1		X								INSTALL AT EDGE OF FIELD AND WOODS	X		
		F	W7-3A	24	18			3.00																		X		
WB	1.327	F	W1-10R	30	30		MODIFIED RIGHT CURVE			1				X														
WB	1.284	F	W11-8	30	30		FIRE ENGINE			1				X														
WB	1.233	F	W2-1M	30	30								1		X														
		F	W2-1Mb	30	30			6.25								1		X										6	
WB	1.156	G	VR-017	24	30		LEGAL LOAD LIMIT 24000 LBS			1				X														
WB	1.150	H	R1-1	30	30		STOP			1				X														
WB	0.560	G	VR-017	24	30								1		X														
		G	VR-017	24	30			5.00								1		X									WEST ST (TH-4)			E-141
WB	0.550	H	R1-1	30	30								1		X														
		H	R1-1	30	30			6.25								1		X									WEST ST (TH-4)	X		
WB	0.256	F	W1-2L	30	30		LEFT CURVE AHEAD				1				X												RELOCATE TO MP 0.200			
		F	W13-1	18	18		40 MPH PLAQUE				1																		
WB	0.200	F	W8-5	30	30		SLIPPERY WHEN WET						1		X														
							SHEET TOTALS	26.75	0.00	4	2	0	4	0	0	4		60										
								SF	SF	EA	EA	EA	EA	EA	EA	EA		FT										
							TOWN DIRECTIONAL TOTALS	60.3	0.0	5.0	2.0	2.0	13	0.0	0.0	10		150.0										

SIGN SUMMARY SHEET

VERMONT AGENCY OF TRANSPORTATION

PROJECT NAME: **Statewide - Northwest Region**
PROJECT NUMBER: **STPG SIGN(30)**

FILE NAME: **Cornwall WB.xls** PLOT DATE: **8/11/2010**
PROJECT MANAGER: **A. Gamble** DRAWN BY: **T. Guazzoni**
DESIGNED BY: **T. Guazzoni** CHECKED BY: **A. Gamble**
CORNWALL VT 74 WESTBOUND SHEET 2 SHEET **65** OF **131**

DIRECTION	MILEPOINT	LOCATION CODE (SHEET 2)	SIGN CODE	WIDTH (IN)	HEIGHT (IN)	SHEETING REMARKS	SIGN LEGEND	NEW SIGNS "A"	NEW SIGNS "B"	EXISTING SIGNS RETAIN	EXISTING SIGNS SALVAGE FROM	EXISTING SIGNS SALVAGE TO	EXISTING SIGNS REMOVE	EXIST POST RETAIN	EXIST POST REMOVE	NUMBER OF NEW POSTS	SQUARE STEEL (IN) 1.75 (LB / FT) 1.88	SQUARE STEEL (IN) 2.00 (LB / FT) 2.42	SQUARE STEEL (IN) 2.50 (LB / FT) 3.35	TUBULAR STEEL Ø (IN) FOUNDATION	TUBULAR STEEL Ø (IN) 3.00 (LB / FT) 7.60	TUBULAR STEEL Ø (IN) 3.50 (LB / FT) 9.00	TUBULAR STEEL Ø (IN) 4.00 (LB / FT) 10.80	TUBULAR STEEL Ø (IN) 5.00 (LB / FT) 14.60	SIGN FRAME REQUIRED	REMARKS	SIGN DETAIL: DETAIL IN SHS	SIGN DETAIL: DETAIL ON SHEET NUMBER	SIGN DETAIL: DETAIL ON STD SHEET NUMBER
CORNWALL WESTBOUND							FY-FLUORESCENT YELLOW FYG-FLUORESCENT YELLOW GREEN																						
		F	W1-2L	30	30		LEFT CURVE AHEAD					~~1~~				~~1~~		~~X~~								RELOCATED FROM MP 0.256			
		F	W13-1	18	18		40 MPH PLAQUE					~~1~~																	
WB	0.078	F	S3-1	30	30		SCHOOL BUS STOP AHEAD						1		X														
WB	0.020	G	VD-024	72	12		CORNWALL/SHOREHAM						1		X														

DIRECTION	MILEPOINT	LOCATION CODE (SHEET 2)	SIGN CODE	WIDTH (IN)	HEIGHT (IN)	SHEETING REMARKS	SIGN LEGEND	NEW SIGNS "A"	NEW SIGNS "B"	EXISTING SIGNS RETAIN	EXISTING SIGNS SALVAGE FROM	EXISTING SIGNS SALVAGE TO	EXISTING SIGNS REMOVE	EXIST POST RETAIN	EXIST POST REMOVE	NUMBER OF NEW POSTS	SQUARE STEEL (IN) 1.75 (LB / FT) 1.88	SQUARE STEEL (IN) 2.00 (LB / FT) 2.42	SQUARE STEEL (IN) 2.50 (LB / FT) 3.35	TUBULAR STEEL Ø (IN) FOUNDATION	TUBULAR STEEL Ø (IN) 3.00 (LB / FT) 7.60	TUBULAR STEEL Ø (IN) 3.50 (LB / FT) 9.00	TUBULAR STEEL Ø (IN) 4.00 (LB / FT) 10.80	TUBULAR STEEL Ø (IN) 5.00 (LB / FT) 14.60	SIGN FRAME REQUIRED	REMARKS	SIGN DETAIL: DETAIL IN SHS	SIGN DETAIL: DETAIL ON SHEET NUMBER	SIGN DETAIL: DETAIL ON STD SHEET NUMBER
MIDDLEBURY NORTHBOUND							FY-FLUORESCENT YELLOW FYG-FLUORESCENT YELLOW GREEN																			"SHS"-STANDARD HIGHWAY SIGNS			
NB	0.010	B	R1-1	30	30								1		X														
		B	R1-1	30	30			6.25								1		X									X		
NB	0.020	A	M3-1	24	12			2.00								1		X								GREEN ON WHITE SHEETING	X		
		A	M1-5	30	24			5.00																					E-136B
NB	0.100	A	M3-1S	24	12		NORTH						1		X														
		A	M1-5	30	24		VERMONT 116 						1																
		A	W3-5	36	36			9.00								2		X									X		
NB	0.180	A	R2-5A	24	30		REDUCED SPEED AHEAD 						1		X															
		A	VD-018	30	18			3.75								1		X										8	
NB	0.200	A	VD-018	30	18		VILLAGE SIGN						1		X												DISCARD MM			
NB	0.240	A	R2-1	24	30								1		X															
		A	R2-1	30	36			7.50								1		X										6	
NB	0.292	C	VR-017	24	30								1		X															
		C	VR-017	24	30			5.00								1		X								CONE DR (TH-85)			E-136B
NB	0.298	D	R1-1	30	30								1		X														
							SHEET TOTALS	38.50 SF	0.00 SF	0 EA	0 EA	0 EA	8 EA	0 EA	0 EA	7 EA		105 FT											
							TOWN DIRECTIONAL TOTALS	330.0	0.0	10.0	1.0	1.0	62	0.0	0.0	46		690.0											

SIGN SUMMARY SHEET

VERMONT AGENCY OF TRANSPORTATION

PROJECT NAME: **Statewide - Northwest Region**
PROJECT NUMBER: **STPG SIGN(30)**

FILE NAME: **Middleburv EB.xls** PLOT DATE: **8/11/2010**
PROJECT MANAGER: **A. Gamble** DRAWN BY: **T. Guazzoni**
DESIGNED BY: **T. Guazzoni** CHECKED BY: **A. Gamble**
MIDDLEBURY VT116 NB SHEET 1 SHEET **67** OF **131**

DIRECTION	MILEPOINT	LOCATION CODE (SHEET 2)	SIGN CODE	WIDTH (IN)	HEIGHT (IN)	SHEETING REMARKS	SIGN LEGEND	NEW SIGNS "A"	NEW SIGNS "B"	EXISTING SIGNS RETAIN	EXISTING SIGNS SALVAGE FROM	EXISTING SIGNS SALVAGE TO	EXISTING SIGNS REMOVE	EXIST POST RETAIN	EXIST POST REMOVE	NUMBER OF NEW POSTS	SQUARE STEEL (IN) 1.75 (LB / FT) 1.88	SQUARE STEEL (IN) 2.00 (LB / FT) 2.42	SQUARE STEEL (IN) 2.50 (LB / FT) 3.35	TUBULAR STEEL Ø (IN) FOUNDATION	TUBULAR STEEL Ø (IN) 3.00 (LB / FT) 7.60	TUBULAR STEEL Ø (IN) 3.50 (LB / FT) 9.00	TUBULAR STEEL Ø (IN) 4.00 (LB / FT) 10.80	TUBULAR STEEL Ø (IN) 5.00 (LB / FT) 14.60	SIGN FRAME REQUIRED	REMARKS	SIGN DETAIL: DETAIL IN SHS	SIGN DETAIL: DETAIL ON SHEET NUMBER	SIGN DETAIL: DETAIL ON STD SHEET NUMBER
MIDDLEBURY NORTHBOUND							FY-FLUORESCENT YELLOW FYG-FLUORESCENT YELLOW GREEN																			"SHS"-STANDARD HIGHWAY SIGNS			
		D	R1-1	30	30			6.25								1		X							CONE DR (TH-85)	X		
NB	0.432	A	W2-2L	30	30								1		X													
		A	M3-1	24	12			2.00								~~1~~ 2		X							#2B	GREEN ON WHITE SHEETING	X	7	
		A	M1-5	30	24			5.00																			E-136B
		A	M5-1L	21	15			2.19																		GREEN ON WHITE SHEETING	X		
		A	M4-5	24	12			2.00																		GREEN ON WHITE SHEETING	X		
		A	M3-2	24	12			2.00																		GREEN ON WHITE SHEETING	X		
		A	M1-5	30	24			5.00																				E-136B
		A	M6-3L	21	15			2.19																		GREEN ON WHITE SHEETING	X		
NB	0.480	A	VR-615	30	36								1		X													
		A	VR-040	24	24			4.00								~~2~~ 1		X								E-141	
		B	VR-041	24	24			4.00																				E-141	
		A	VR-615	30	36			~~9.00~~ 7.50																				6	
NB	0.525	A	D1-1A	72	10		ROUTE MARKER ASSEMBLY						1	X														
		A	D1-1A	72	10								1															
							SHEET TOTALS	~~43.63~~ 42.13 SF	0.00 SF	0 EA	0 EA	0 EA	4 EA	0 EA	0 EA	4 EA	60 FT										
							TOWN DIRECTIONAL TOTALS	330.0 SF	0.0 SF	10.0 EA	1.0 EA	1.0 EA	62 EA	0.0 EA	0.0 EA	46 EA	690.0 FT										

SIGN SUMMARY SHEET

VERMONT AGENCY OF TRANSPORTATION

PROJECT NAME: **Statewide - Northwest Region**
PROJECT NUMBER: **STPG SIGN(30)**

FILE NAME: **Middlebury EB.xls**
PROJECT MANAGER: **A. Gamble**
DESIGNED BY: **T. Guazzoni**
MIDDLEBURY VT116 NB SHEET 2

PLOT DATE: **8/11/2010**
DRAWN BY: **T. Guazzoni**
CHECKED BY: **A. Gamble**
SHEET **68** OF **131**

DIRECTION	MILEPOINT	LOCATION CODE (SHEET 2)	SIGN CODE	WIDTH (IN)	HEIGHT (IN)	SHEETING REMARKS	SIGN LEGEND	NEW SIGNS		EXISTING SIGNS				EXIST POST		NUMBER OF NEW POSTS	SQUARE STEEL (IN)			TUBULAR STEEL Ø (IN)					SIGN FRAME REQUIRED	REMARKS	SIGN DETAIL		
								"A"	"B"	RETAIN	SALVAGE FROM	SALVAGE TO	REMOVE	RETAIN	REMOVE		1.75 (LB / FT) 1.88	2.00 (LB / FT) 2.42	2.50 (LB / FT) 3.35	FOUNDATION	3.00 (LB / FT) 7.60	3.50 (LB / FT) 9.00	4.00 (LB / FT) 10.80	5.00 (LB / FT) 14.60			DETAIL IN SHS	DETAIL ON SHEET NUMBER	DETAIL ON STD SHEET NUMBER
MIDDLEBURY NORTHBOUND							FY-FLUORESCENT YELLOW FYG-FLUORESCENT YELLOW GREEN																		"SHS"-STANDARD HIGHWAY SIGNS			
		A	D1-1A	72	10								1															
		A	D1-1M	72	10								1															
		A	D1-1A	72	10								1															
		A	M3-1S	24	12								1															
		A	M1-5	30	24								1															
		A	M6-1S	21	15								1															
		A	OM1-1	18	18								1															
		A	M3-2S	24	12								1															
		A	M1-5	24	24								1															
		A	M6-3S	21	15								1															
		A	D1-1A	72	12			6.00																			5	
		A	D1-1A	72	12			6.00																			5	
		A	D1-1A	72	12			6.00																			5	
		A	D1-1M	72	12			6.00																			5	
		A	D1-1A	72	12			6.00																			5	
SIGN SUMMARY SHEET							SHEET TOTALS	30.00	0.00	0	0	0	10	0	0	0			0									
								SF	SF	EA	EA	EA	EA	EA	EA	EA			FT									
VERMONT AGENCY OF TRANSPORTATION							TOWN DIRECTIONAL TOTALS	330.0	0.0	10.0	1.0	1.0	62	0.0	0.0	46			690.0									

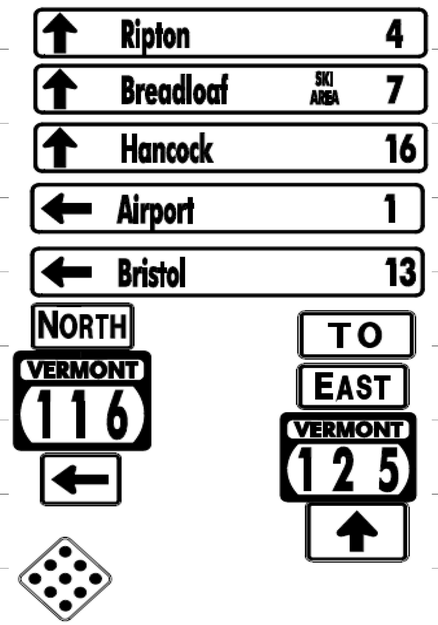

PROJECT NAME: Statewide - Northwest Region
PROJECT NUMBER: STPG SIGN(30)
FILE NAME: Middleburv EB.xls
PROJECT MANAGER: A. Gamble
DESIGNED BY: T. Guazzoni
MIDDLEBURY VT116 NB SHEET 3
PLOT DATE: 8/11/2010
DRAWN BY: T. Guazzoni
CHECKED BY: A. Gamble
SHEET 69 OF 131

DIRECTION	MILEPOINT	LOCATION CODE (SHEET 2)	SIGN CODE	WIDTH (IN)	HEIGHT (IN)	SHEETING REMARKS	SIGN LEGEND	NEW SIGNS		EXISTING SIGNS				EXIST POST		NUMBER OF NEW POSTS	SQUARE STEEL (IN)			TUBULAR STEEL Ø (IN)					SIGN FRAME REQUIRED	REMARKS	SIGN DETAIL		
																	1.75	2.00	2.50		3.00	3.50	4.00	5.00					
																	(LB / FT)			FOUNDATION	(LB / FT)								
								"A"	"B"	RETAIN	SALVAGE FROM	SALVAGE TO	REMOVE	RETAIN	REMOVE		1.88	2.42	3.35		7.60	9.00	10.80	14.60			DETAIL IN SHS	DETAIL ON SHEET NUMBER	DETAIL ON STD SHEET NUMBER
MIDDLEBURY NORTHBOUND							FY-FLUORESCENT YELLOW FYG-FLUORESCENT YELLOW GREEN																			"SHS"-STANDARD HIGHWAY SIGNS			
		A	M3-1	24	12			2.00																		GREEN ON WHITE SHEETING	X		
		A	M1-5	30	24			5.00																					E-136B
		A	M6-1	21	15			2.19																		GREEN ON WHITE SHEETING	X		
		A	OM1-1	18	18			2.25																			X		
		A	M4-5	24	12			2.00																		GREEN ON WHITE SHEETING	X		
		A	M3-2	24	12			2.00																		GREEN ON WHITE SHEETING	X		
		A	M1-5	24	24			4.00																					E-136B
		A	M6-3	21	15			2.19																		GREEN ON WHITE SHEETING	X		
NB	0.525	B	M3-3	24	12		ROUTE MARKER ASSEMBLY						1	X															
		B	M1-5A	30	24								1																
		B	M6-1	21	15								1																
		B	M4-5	24	12								1																
		B	M1-4	24	24								1																
		B	M6-1	21	15								1																
		B	M3-3	24	12			2.00																	#2A	GREEN ON WHITE SHEETING	X		
SIGN SUMMARY SHEET							SHEET TOTALS	23.63	0.00	0	0	0	6	0	0	0	0											
								SF	SF	EA	EA	EA	EA	EA	EA	EA	FT											
VERMONT AGENCY OF TRANSPORTATION							TOWN DIRECTIONAL TOTALS	330.0	0.0	10.0	1.0	1.0	62	0.0	0.0	46	690.0											

PROJECT NAME: **Statewide - Northwest Region**
PROJECT NUMBER: **STPG SIGN(30)**

FILE NAME: **Middlebury EB.xls** PLOT DATE: **8/11/2010**
PROJECT MANAGER: **A. Gamble** DRAWN BY: **T. Guazzoni**
DESIGNED BY: **T. Guazzoni** CHECKED BY: **A. Gamble**
MIDDLEBURY VT116 NB SHEET 4 SHEET **70** OF **131**

DIRECTION	MILEPOINT	LOCATION CODE (SHEET 2)	SIGN CODE	WIDTH (IN)	HEIGHT (IN)	SHEETING REMARKS	SIGN LEGEND	NEW SIGNS "A"	NEW SIGNS "B"	EXISTING SIGNS RETAIN	EXISTING SIGNS SALVAGE FROM	EXISTING SIGNS SALVAGE TO	EXISTING SIGNS REMOVE	EXIST POST RETAIN	EXIST POST REMOVE	NUMBER OF NEW POSTS	SQUARE STEEL (IN) 1.75 (LB / FT) 1.88	SQUARE STEEL (IN) 2.00 (LB / FT) 2.42	SQUARE STEEL (IN) 2.50 (LB / FT) 3.35	TUBULAR STEEL Ø (IN) FOUNDATION	TUBULAR STEEL Ø (IN) 3.00 (LB / FT) 7.60	TUBULAR STEEL Ø (IN) 3.50 (LB / FT) 9.00	TUBULAR STEEL Ø (IN) 4.00 (LB / FT) 10.80	TUBULAR STEEL Ø (IN) 5.00 (LB / FT) 14.60	SIGN FRAME REQUIRED	REMARKS	SIGN DETAIL: DETAIL IN SHS	SIGN DETAIL: DETAIL ON SHEET NUMBER	SIGN DETAIL: DETAIL ON STD SHEET NUMBER
MIDDLEBURY NORTHBOUND							FY-FLUORESCENT YELLOW FYG-FLUORESCENT YELLOW GREEN																			"SHS"-STANDARD HIGHWAY SIGNS			
		B	M1-5	30	24			5.00																				E-136B
		B	M6-1	21	15		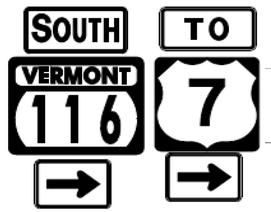	2.19																		GREEN ON WHITE SHEETING	X		
		B	OM1-1	18	18			2.25																			X		
		B	M4-5	24	12			2.00																		BLACK ON WHITE SHEETING	X		
		B	M1-4	24	24			4.00																				E-136A
		B	M6-1	21	15			2.19																		BLACK ON WHITE SHEETING	X		
NB	0.525	C	R1-1	30	30								1		X														
		C	R1-1	30	30			6.25								1		X							ON ISLAND	X		
NB	0.530	D	R1-1	30	30								1		X														
		D	R1-1	30	30			6.25								1		X								X		
NB	0.530	A	R8-3A	24	24								1		X														
		A	VR-644	24	12								1																
		A	VR-644	24	12			2.00								1		X								RED ON WHITE SHEETING		5	
		A	R8-3A	24	24			4.00																			X		
NB	0.545	A	W3-1	36	36								1		X														
							SHEET TOTALS	36.13	0.00	0	0	0	5	0	0	3		45										
								SF	SF	EA	EA	EA	EA	EA	EA	EA		FT										
							TOWN DIRECTIONAL TOTALS	330.0	0.0	10.0	1.0	1.0	62	0.0	0.0	46		690.0										

SIGN SUMMARY SHEET

VERMONT AGENCY OF TRANSPORTATION

PROJECT NAME: **Statewide - Northwest Region**
PROJECT NUMBER: **STPG SIGN(30)**

FILE NAME: **Middleburv EB.xls** PLOT DATE: **8/11/2010**
PROJECT MANAGER: **A. Gamble** DRAWN BY: **T. Guazzoni**
DESIGNED BY: **T. Guazzoni** CHECKED BY: **A. Gamble**
MIDDLEBURY VT116 NB SHEET 5 SHEET **71** OF **131**

DIRECTION	MILEPOINT	LOCATION CODE (SHEET 2)	SIGN CODE	WIDTH (IN)	HEIGHT (IN)	SHEETING REMARKS	SIGN LEGEND	NEW SIGNS "A"	NEW SIGNS "B"	EXISTING SIGNS RETAIN	EXISTING SIGNS SALVAGE FROM	EXISTING SIGNS SALVAGE TO	EXISTING SIGNS REMOVE	EXIST POST RETAIN	EXIST POST REMOVE	NUMBER OF NEW POSTS	SQUARE STEEL (IN) 1.75 (LB / FT) 1.88	SQUARE STEEL (IN) 2.00 (LB / FT) 2.42	SQUARE STEEL (IN) 2.50 (LB / FT) 3.35	TUBULAR STEEL Ø (IN) FOUNDATION	TUBULAR STEEL Ø (IN) 3.00 (LB / FT) 7.60	TUBULAR STEEL Ø (IN) 3.50 (LB / FT) 9.00	TUBULAR STEEL Ø (IN) 4.00 (LB / FT) 10.80	TUBULAR STEEL Ø (IN) 5.00 (LB / FT) 14.60	SIGN FRAME REQUIRED	REMARKS	SIGN DETAIL: DETAIL IN SHS	SIGN DETAIL: DETAIL ON SHEET NUMBER	SIGN DETAIL: DETAIL ON STD SHEET NUMBER
MIDDLEBURY NORTHBOUND							FY-FLUORESCENT YELLOW FYG-FLUORESCENT YELLOW GREEN																			"SHS"-STANDARD HIGHWAY SIGNS			
		A	W3-1	36	36			9.00								2		X									X		
NB	0.577	A	R1-1	30	30		STOP			1				X														
		A	R1-3	12	6		4-WAY			1																		
NB	0.605	A	R8-3A	24	24								1		X														
		A	R2-1	24	30								1															
		A	R8-3A	24	24			4.00								1		X									X	
		A	R2-1	24	30			5.00																			X	
NB	0.630	A	M3-1	24	12								1		X													
		A	M1-5A	30	24								1															
		A	M3-1	24	12			2.00								1		X								GREEN ON WHITE SHEETING	X		
		A	M1-5	30	24			5.00																				E-136B
NB	0.690	A	R8-3A	24	24								1		X													
		A	M4-6P	24	12								1															
		A	M4-6P	24	12			2.00								1		X								RED ON WHITE SHEETING	X		
		A	R8-3A	24	24			4.00																			X	
SIGN SUMMARY SHEET							SHEET TOTALS	31.00 SF	0.00 SF	2 EA	0 EA	0 EA	6 EA	0 EA	0 EA	5 EA		75 FT								
VERMONT AGENCY OF TRANSPORTATION							TOWN DIRECTIONAL TOTALS	330.0	0.0	10.0	1.0	1.0	62	0.0	0.0	46		690.0								

PROJECT NAME: **Statewide - Northwest Region**
PROJECT NUMBER: **STPG SIGN(30)**
FILE NAME: **Middleburv EB.xls** PLOT DATE: **8/11/2010**
PROJECT MANAGER: **A. Gamble** DRAWN BY: **T. Guazzoni**
DESIGNED BY: **T. Guazzoni** CHECKED BY: **A. Gamble**
MIDDLEBURY VT116 NB SHEET 6 SHEET **72** OF **131**

DIRECTION	MILEPOINT	LOCATION CODE (SHEET 2)	SIGN CODE	WIDTH (IN)	HEIGHT (IN)	SHEETING REMARKS	SIGN LEGEND	NEW SIGNS "A"	NEW SIGNS "B"	EXISTING SIGNS RETAIN	EXISTING SIGNS SALVAGE FROM	EXISTING SIGNS SALVAGE TO	EXISTING SIGNS REMOVE	EXIST POST RETAIN	EXIST POST REMOVE	NUMBER OF NEW POSTS	SQUARE STEEL (IN) 1.75 (LB / FT) 1.88	SQUARE STEEL (IN) 2.00 (LB / FT) 2.42	SQUARE STEEL (IN) 2.50 (LB / FT) 3.35	FOUNDATION	TUBULAR STEEL Ø (IN) 3.00 (LB / FT) 7.60	TUBULAR STEEL Ø (IN) 3.50 (LB / FT) 9.00	TUBULAR STEEL Ø (IN) 4.00 (LB / FT) 10.80	TUBULAR STEEL Ø (IN) 5.00 (LB / FT) 14.60	SIGN FRAME REQUIRED	REMARKS	SIGN DETAIL: DETAIL IN SHS	SIGN DETAIL: DETAIL ON SHEET NUMBER	SIGN DETAIL: DETAIL ON STD SHEET NUMBER
MIDDLEBURY NORTHBOUND							FY-FLUORESCENT YELLOW FYG-FLUORESCENT YELLOW GREEN																			"SHS"-STANDARD HIGHWAY SIGNS			
NB	0.900	A	R2-1	24	30								1		X														
		A	R2-1	24	30			5.00								1		X									X		
NB	0.972	C	VR-017	24	30								1		X														
		C	VR-017	24	30			5.00								1		X								N LENO LN (TH-86)			E-141
NB	0.981	D	R1-1	30	30								1		X														
		D	R1-1	30	30			6.25								1		X								N LENO LN (TH-86)	X		
NB	1.014	A	W1-2R	30	30		RIGHT CURVE				1				X											RELOCATE SIGN TO MP 1.065			
NB	1.065	A	W1-2R	30	30		RIGHT CURVE					1				1		X								INSTALL EXISTING SIGN 270' +/- NORTH OF EXISTING LOCATION			
NB	1.126	A	W11-6H	30	30		HINGED SNOWMOBILE SYMBOL						1		X														
NB	1.165	A	W11-6H	30	30			6.25								1		X								INSTALL IN CLOSED POSITION, 15' +/- FROM LARGE MAPLE TREE			E-153
NB	1.240	A	R2-1	24	30								1		X														
		A	R2-1	24	30			5.00								1		X									X		
NB	1.430	A	W2-1M	30	30		MODIFIED CROSSROAD			1				X															
NB	1.480	A	D1-1M	72	20		MIDDLEBURY STATE AIRPORT ===>			1				X															
NB	1.541	C	VR-079	24	30								2 ~~1~~		X														
							SHEET TOTALS	27.50	0.00	2	1	1	~~6~~ 7	0	0	6		90										
								SF	SF	EA	EA	EA	EA	EA	EA	EA		FT										
							TOWN DIRECTIONAL TOTALS	330.0	0.0	10.0	1.0	1.0	62	0.0	0.0	46		690.0										

SIGN SUMMARY SHEET

VERMONT AGENCY OF TRANSPORTATION

PROJECT NAME: **Statewide - Northwest Region**
PROJECT NUMBER: **STPG SIGN(30)**

FILE NAME: **Middlebury EB.xls** PLOT DATE: **8/11/2010**
PROJECT MANAGER: **A. Gamble** DRAWN BY: **T. Guazzoni**
DESIGNED BY: **T. Guazzoni** CHECKED BY: **A. Gamble**
MIDDLEBURY VT116 NB SHEET 7 SHEET **73** OF **131**

DIRECTION	MILEPOINT	LOCATION CODE (SHEET 2)	SIGN CODE	WIDTH (IN)	HEIGHT (IN)	SHEETING REMARKS	SIGN LEGEND	NEW SIGNS "A"	NEW SIGNS "B"	EXISTING SIGNS RETAIN	EXISTING SIGNS SALVAGE FROM	EXISTING SIGNS SALVAGE TO	EXISTING SIGNS REMOVE	EXIST POST RETAIN	EXIST POST REMOVE	NUMBER OF NEW POSTS	SQUARE STEEL (IN) 1.75 (LB / FT) 1.88	SQUARE STEEL (IN) 2.00 (LB / FT) 2.42	SQUARE STEEL (IN) 2.50 (LB / FT) 3.35	TUBULAR STEEL Ø (IN) FOUNDATION	TUBULAR STEEL Ø (IN) 3.00 (LB / FT) 7.60	TUBULAR STEEL Ø (IN) 3.50 (LB / FT) 9.00	TUBULAR STEEL Ø (IN) 4.00 (LB / FT) 10.80	TUBULAR STEEL Ø (IN) 5.00 (LB / FT) 14.60	SIGN FRAME REQUIRED	REMARKS	SIGN DETAIL: DETAIL IN SHS	SIGN DETAIL: DETAIL ON SHEET NUMBER	SIGN DETAIL: DETAIL ON STD SHEET NUMBER
MIDDLEBURY NORTHBOUND							FY-FLUORESCENT YELLOW FYG-FLUORESCENT YELLOW GREEN																			"SHS"-STANDARD HIGHWAY SIGNS			
		C	VR-079	24	30		LEGAL LOAD AS FOR STATE HIGHWAYS	5.00								1		X								AIRPORT RD (TH-28)			E-141
NB	1.545	D	R1-1	30	30		STOP						1		X													
		D	R1-1	30	30			6.25								1		X								AIRPORT RD (TH-28)	X		
NB	1.550	A	VD-196	48	36		MIDDLEBURY STATE AIRPORT			1				X														
		B	VD-196	48	36		MIDDLEBURY STATE AIRPORT			1																		
NB	1.891	A	W1-2MlR	30	30		MODIFIED RIGHT CURVE					I	2 ~~1~~		X													
NB	1.915	A	W1-2MbR	36	36			9.00								2		X										8	
NB	1.998	C	VR-017	24	30								1		X													
		C	VR-017	24	30		LEGAL LOAD LIMIT 24,000 POUNDS	5.00								1		X								MUNSON RD (TH-40)			E-141
NB	2.008	D	R1-1	30	30		STOP						1		X													
		D	R1-1	30	30			6.25								1		X								MUNSON RD (TH-40)	X		
NB	2.175	A	M3-1S	24	12								1		X													
		A	M1-5	30	24								1															
		A	M3-1	24	12		NORTH VERMONT 116	2.00								1		X								GREEN ON WHITE SHEETING	X		
		A	M1-5	30	24			5.00																				E-136B
							SHEET TOTALS	38.50	0.00	2	0	0	7 ~~6~~	0	0	7		105										
								SF	SF	EA	EA	EA	EA	EA	EA	EA		FT										
							TOWN DIRECTIONAL TOTALS	330.0	0.0	10.0	1.0	1.0	62	0.0	0.0	46		690.0										

SIGN SUMMARY SHEET

VERMONT AGENCY OF TRANSPORTATION

PROJECT NAME: **Statewide - Northwest Region**
PROJECT NUMBER: **STPG SIGN(30)**

FILE NAME: **Middleburv EB.xls** PLOT DATE: **8/11/2010**
PROJECT MANAGER: **A. Gamble** DRAWN BY: **T. Guazzoni**
DESIGNED BY: **T. Guazzoni** CHECKED BY: **A. Gamble**
MIDDLEBURY VT116 NB SHEET 8 SHEET **74** OF **131**

DIRECTION	MILEPOINT	LOCATION CODE (SHEET 2)	SIGN CODE	WIDTH (IN)	HEIGHT (IN)	SHEETING REMARKS	SIGN LEGEND	NEW SIGNS "A"	NEW SIGNS "B"	EXISTING SIGNS RETAIN	EXISTING SIGNS SALVAGE FROM	EXISTING SIGNS SALVAGE TO	EXISTING SIGNS REMOVE	EXIST POST RETAIN	EXIST POST REMOVE	NUMBER OF NEW POSTS	SQUARE STEEL (IN) 1.75 (LB / FT) 1.88	SQUARE STEEL (IN) 2.00 (LB / FT) 2.42	SQUARE STEEL (IN) 2.50 (LB / FT) 3.35	TUBULAR STEEL Ø (IN) FOUNDATION	TUBULAR STEEL Ø (IN) 3.00 (LB / FT) 7.60	TUBULAR STEEL Ø (IN) 3.50 (LB / FT) 9.00	TUBULAR STEEL Ø (IN) 4.00 (LB / FT) 10.80	TUBULAR STEEL Ø (IN) 5.00 (LB / FT) 14.60	SIGN FRAME REQUIRED	REMARKS	SIGN DETAIL: DETAIL IN SHS	SIGN DETAIL: DETAIL ON SHEET NUMBER	SIGN DETAIL: DETAIL ON STD SHEET NUMBER
MIDDLEBURY NORTHBOUND							FY-FLUORESCENT YELLOW FYG-FLUORESCENT YELLOW GREEN																			"SHS"-STANDARD HIGHWAY SIGNS			
NB	2.926	A	VW-081R	30	30								1		X													
		A	VW-081R	30	30			6.25								1		X									7	
NB	3.147	A	W1-2L	30	30		LEFT CURVE			1				X														
		A	W13-1	18	18		35 MPH PLAQUE			1																		
NB	3.234	A	W1-6	48	24		<=== LEFT LARGE ARROW			1				X														
		B	W1-6	48	24		RIGHT LARGE ARROW ===>			1																		
NB	3.398	A	W1-2L	30	30		LEFT CURVE						1		X													
NB	3.430	A	W1-2L	30	30			6.25								1		X									X	
NB	4.140	A	VW-205	36	36								1		X													
		A	VW-205	36	36			9.00								2		X									8	
NB	4.175	A	W1-4R	30	30								1		X													
		A	W13-1	18	18								1															
		A	W1-4R	30	30			6.25								1		X									X	
		A	W13-1	18	18			2.25																			X	
NB	4.215	A	S3-1	30	30								1	X		2 ~~1~~		X								INSTALL NEW POST ON RIGHT OF EXISTING			
SIGN SUMMARY SHEET							SHEET TOTALS	30.00	0.00	4	0	0	6	0	0	~~7~~ 6		90									
								SF	SF	EA	EA	EA	EA	EA	EA	EA		FT										
VERMONT AGENCY OF TRANSPORTATION							TOWN DIRECTIONAL TOTALS	330.0	0.0	10.0	1.0	1.0	62	0.0	0.0	46		690.0										

PROJECT NAME: **Statewide - Northwest Region**
PROJECT NUMBER: **STPG SIGN(30)**

FILE NAME: **Middlebury EB.xls** PLOT DATE: **8/11/2010**
PROJECT MANAGER: **A. Gamble** DRAWN BY: **T. Guazzoni**
DESIGNED BY: **T. Guazzoni** CHECKED BY: **A. Gamble**
MIDDLEBURY VT116 NB SHEET 9 SHEET **75** OF **131**

DIRECTION	MILEPOINT	LOCATION CODE (SHEET 2)	SIGN CODE	WIDTH (IN)	HEIGHT (IN)	SHEETING REMARKS	SIGN LEGEND	NEW SIGNS "A"	NEW SIGNS "B"	EXISTING SIGNS RETAIN	EXISTING SIGNS SALVAGE FROM	EXISTING SIGNS SALVAGE TO	EXISTING SIGNS REMOVE	EXIST POST RETAIN	EXIST POST REMOVE	NUMBER OF NEW POSTS	SQUARE STEEL (IN) 1.75 (LB / FT) 1.88	SQUARE STEEL (IN) 2.00 (LB / FT) 2.42	SQUARE STEEL (IN) 2.50 (LB / FT) 3.35	TUBULAR STEEL Ø (IN) FOUNDATION	TUBULAR STEEL Ø (IN) 3.00 (LB / FT) 7.60	TUBULAR STEEL Ø (IN) 3.50 (LB / FT) 9.00	TUBULAR STEEL Ø (IN) 4.00 (LB / FT) 10.80	TUBULAR STEEL Ø (IN) 5.00 (LB / FT) 14.60	SIGN FRAME REQUIRED	REMARKS	SIGN DETAIL: DETAIL IN SHS	SIGN DETAIL: DETAIL ON SHEET NUMBER	SIGN DETAIL: DETAIL ON STD SHEET NUMBER
MIDDLEBURY NORTHBOUND							FY-FLUORESCENT YELLOW FYG-FLUORESCENT YELLOW GREEN																			"SHS"-STANDARD HIGHWAY SIGNS			
		A	S3-1	36	36	FYG		9.00																	RETAIN POST, FLASHING BEACON MISSING	X		
NB	4.34 TO 4.38			6	8		10 WHITE DELINEATORS	3.33								5	X									INSTALL B-B ON 5 POSTS, 50' SPACING, BEGINNING 740' +/- NORTH OF EXISTING RIGHT REVERSE CURVE ASSEMBLY		5	
NB	4.480	B	W1-4MR	30	30		MODIFIED RIGHT REVERSE CURVE						1		X													
		B	W13-1	18	18		35 MPH PLAQUE						1															
NB	4.760	A	VW-081R	30	30		TRUCKS ENTERING RIGHT						1		X													
NB	4.845	A	VW-081R	30	30			6.25								1		X							INSTALL 450' +/- NORTH OF EXISTING TRUCKS ENTERING RIGHT SIGN		7	
NB	4.970	A	W1-2L	30	30			6.25								1		X									INSTALL 100' +/- SOUTH OF GRAVEL PIT DRIVE	X		
NB	5.310	A	S3-1	30	30		SCHOOL BUS STOP AHEAD						1		X													
NB	6.215	A	W1-2R	30	30								1		X													
		A	W1-2R	30	30			6.25								1		X										X		
SIGN SUMMARY SHEET							SHEET TOTALS	31.08	0.00	0	0	0	5	0	0	8		120										
								SF	SF	EA	EA	EA	EA	EA	EA	EA		FT										
VERMONT AGENCY OF TRANSPORTATION							TOWN DIRECTIONAL TOTALS	330.0	0.0	10.0	1.0	1.0	62	0.0	0.0	46		690.0										

PROJECT NAME: **Statewide - Northwest Region**
PROJECT NUMBER: **STPG SIGN(30)**

FILE NAME: **Middleburv EB.xls** PLOT DATE: **8/11/2010**
PROJECT MANAGER: **A. Gamble** DRAWN BY: **T. Guazzoni**
DESIGNED BY: **T. Guazzoni** CHECKED BY: **A. Gamble**
MIDDLEBURY VT116 NB SHEET 10 SHEET **76** OF **131**

DIRECTION	MILEPOINT	LOCATION CODE (SHEET 2)	SIGN CODE	WIDTH (IN)	HEIGHT (IN)	SHEETING REMARKS	SIGN LEGEND	NEW SIGNS "A"	NEW SIGNS "B"	EXISTING SIGNS RETAIN	EXISTING SIGNS SALVAGE FROM	EXISTING SIGNS SALVAGE TO	EXISTING SIGNS REMOVE	EXIST POST RETAIN	EXIST POST REMOVE	NUMBER OF NEW POSTS	SQUARE STEEL (IN) 1.75 (LB / FT) 1.88	SQUARE STEEL (IN) 2.00 (LB / FT) 2.42	SQUARE STEEL (IN) 2.50 (LB / FT) 3.35	TUBULAR STEEL Ø (IN) FOUNDATION	TUBULAR STEEL Ø (IN) 3.00 (LB / FT) 7.60	TUBULAR STEEL Ø (IN) 3.50 (LB / FT) 9.00	TUBULAR STEEL Ø (IN) 4.00 (LB / FT) 10.80	TUBULAR STEEL Ø (IN) 5.00 (LB / FT) 14.60	SIGN FRAME REQUIRED	REMARKS	SIGN DETAIL: DETAIL IN SHS	SIGN DETAIL: DETAIL ON SHEET NUMBER	SIGN DETAIL: DETAIL ON STD SHEET NUMBER
MIDDLEBURY SOUTHBOUND							FY-FLUORESCENT YELLOW FYG-FLUORESCENT YELLOW GREEN																			"SHS"-STANDARD HIGHWAY SIGNS			
SB	6.000	F	R2-1	24	30								1		X													
		F	R2-1	24	30			5.00								1		X									X	
SB	5.150	F	VW-202	30	30								1		X													
		F	W13-1	18	18								1															
		F	VW-202	30	30			6.25								1		X									8	
		F	W13-1	18	18			2.25																			X	
SB	5.110	F	S3-1	30	30								1		X													
		F	VW-060	30	30								1															
		F	S3-1	36	36	FYG		9.00								2		X									X	
SB	4.750	G	VR-017	24	30						I		1		X													
		G	VR-017	24	30			5.00								1		X								MEAD LN (TH-92)			E-141
SB	4.744	H	R1-1	30	30						I		1		X													
		H	R1-1	30	30			6.25								1		X								MEAD LN (TH-92)	X		
SB	4.565	F	VW-205	30	30								1		X													
		F	VW-205	30	30			6.25								1		X										8	
							SHEET TOTALS	40.00 SF	0.00 SF	0 EA	~~0~~ 2 EA	0 EA	8 EA	0 EA	0 EA	7 EA		105 FT										
							TOWN DIRECTIONAL TOTALS	324.5	0.0	15.0	3.0	3.0	69	0.0	0.0	44		660.0										

SIGN SUMMARY SHEET

VERMONT AGENCY OF TRANSPORTATION

PROJECT NAME: **Statewide - Northwest Region**
PROJECT NUMBER: **STPG SIGN(30)**

FILE NAME: **Middlebury SB.xls** PLOT DATE: **8/11/2010**
PROJECT MANAGER: **A. Gamble** DRAWN BY: **T. Guazzoni**
DESIGNED BY: **T. Guazzoni** CHECKED BY: **A. Gamble**
MIDDLEBURY VT 116 SB SHEET 1 SHEET **77** OF **131**

DIRECTION	MILEPOINT	LOCATION CODE (SHEET 2)	SIGN CODE	WIDTH (IN)	HEIGHT (IN)	SHEETING REMARKS	SIGN LEGEND	NEW SIGNS "A"	NEW SIGNS "B"	EXISTING SIGNS RETAIN	EXISTING SIGNS SALVAGE FROM	EXISTING SIGNS SALVAGE TO	EXISTING SIGNS REMOVE	EXIST POST RETAIN	EXIST POST REMOVE	NUMBER OF NEW POSTS	SQUARE STEEL (IN) 1.75 (LB / FT) 1.88	SQUARE STEEL (IN) 2.00 (LB / FT) 2.42	SQUARE STEEL (IN) 2.50 (LB / FT) 3.35	TUBULAR STEEL Ø (IN) FOUNDATION	TUBULAR STEEL Ø (IN) 3.00 (LB / FT) 7.60	TUBULAR STEEL Ø (IN) 3.50 (LB / FT) 9.00	TUBULAR STEEL Ø (IN) 4.00 (LB / FT) 10.80	TUBULAR STEEL Ø (IN) 5.00 (LB / FT) 14.60	SIGN FRAME REQUIRED	REMARKS	SIGN DETAIL: DETAIL IN SHS	SIGN DETAIL: DETAIL ON SHEET NUMBER	SIGN DETAIL: DETAIL ON STD SHEET NUMBER
MIDDLEBURY SOUTHBOUND							FY-FLUORESCENT YELLOW FYG-FLUORESCENT YELLOW GREEN																			"SHS"-STANDARD HIGHWAY SIGNS			
SB	4.520	F	S3-1	30	30								1		X													
		F	S3-1	36	36	FYG		9.00								2		X								X		
SB	4.490	F	W1-4MR	30	30								1	X														
		F	W13-1	24	24								1															
		F	W1-4MR	36	36			9.00																		RETAIN POST AND FLASHING BEACON		6	
		F	W13-1	24	24			2.25																			X		
SB	4.425	F	VW-060	30	30								1		X													
		F	VW-060	30	30			6.25								1		X									7	
SB	4.330	F	W1-6	48	24								1															
		F	W1-6L	48	24			8.00			I					2		X								X		
SB	4.325	E	W1-6	48	24								1															
		F	W1-6R	48	24			8.00								2		X								X		
SB	4.326	G	VR-017	24	30						I		2 ~~1~~		X													
		G	VR-017	24	30			5.00								1		X								MEAD LN (TH-14)			E-141
SB	4.319	H	R1-1	30	30								2 ~~1~~		X													
SIGN SUMMARY SHEET							SHEET TOTALS	47.50	0.00	0	I ~~0~~	0	10 ~~8~~	0	0	8			120								
								SF	SF	EA	EA	EA	EA	EA	EA	EA			FT								
VERMONT AGENCY OF TRANSPORTATION							TOWN DIRECTIONAL TOTALS	324.5	0.0	15.0	3.0	3.0	69	0.0	0.0	44			660.0								

PROJECT NAME: **Statewide - Northwest Region**
PROJECT NUMBER: **STPG SIGN(30)**

FILE NAME: **Middlebury SB.xls** PLOT DATE: **8/11/2010**
PROJECT MANAGER: **A. Gamble** DRAWN BY: **T. Guazzoni**
DESIGNED BY: **T. Guazzoni** CHECKED BY: **A. Gamble**
MIDDLEBURY VT 116 SB SHEET 2 SHEET **78** OF **131**

DIRECTION	MILEPOINT	LOCATION CODE (SHEET 2)	SIGN CODE	WIDTH (IN)	HEIGHT (IN)	SHEETING REMARKS	SIGN LEGEND	NEW SIGNS "A"	NEW SIGNS "B"	EXISTING SIGNS RETAIN	EXISTING SIGNS SALVAGE FROM	EXISTING SIGNS SALVAGE TO	EXISTING SIGNS REMOVE	EXIST POST RETAIN	EXIST POST REMOVE	NUMBER OF NEW POSTS	SQUARE STEEL (IN) 1.75 (LB / FT) 1.88	SQUARE STEEL (IN) 2.00 (LB / FT) 2.42	SQUARE STEEL (IN) 2.50 (LB / FT) 3.35	TUBULAR STEEL Ø (IN) FOUNDATION	TUBULAR STEEL Ø (IN) 3.00 (LB / FT) 7.60	TUBULAR STEEL Ø (IN) 3.50 (LB / FT) 9.00	TUBULAR STEEL Ø (IN) 4.00 (LB / FT) 10.80	TUBULAR STEEL Ø (IN) 5.00 (LB / FT) 14.60	SIGN FRAME REQUIRED	REMARKS	SIGN DETAIL: DETAIL IN SHS	SIGN DETAIL: DETAIL ON SHEET NUMBER	SIGN DETAIL: DETAIL ON STD SHEET NUMBER
MIDDLEBURY SOUTHBOUND							FY-FLUORESCENT YELLOW FYG-FLUORESCENT YELLOW GREEN																			"SHS"-STANDARD HIGHWAY SIGNS			
		H	R1-1	30	30			6.25								1		X								MEAD LN (TH-14)	X		
SB	4.185	E	W1-4R	30	30		RIGHT REVERSE CURVE MISSING						1		X														
		E	W13-1	18	18		35 MPH PLAQUE MISSING						1																
SB	4.113	G	VR-017	24	30		LEGAL LOAD LIMIT 24000 LBS						1		X														
		H	R1-1	30	30								0 ~~1~~																
		H	R1-1	30	30			6.25								1		X								QUARRY RD (TH-7)	X		
SB	4.113	G	VR-017	24	30			5.00								1		X								QUARRY RD (TH-7) INSTALL SIGN 5' CLOSER TO INTERSECTION			E-141
SB	4.105	G	VR-017	24	30		LEGAL LOAD LIMIT 24000 LBS						1		X														
		H	R1-1	30	30								1																
		H	R1-1	30	30			6.25								1		X								QUARRY RD (TH-7)	X		
SB	3.800	F	W1-2L	30	30			6.25								1		X								INSTALL 10' FROM EXISTING UTILITY POLE AT MM	X		
SB	3.329	F	W1-2R	30	30		RIGHT CURVE						1		X														
		F	W13-1	18	18		35 MPH PLAQUE						1																
SB	3.280	F	W1-2R	30	30			6.25								1		X								INSTALL 260' +/- SOUTH OF EXISTING RIGHT CURVE ASSEMBLY	X		
		F	W13-1	18	18			~~2.25~~																			X		
							SHEET TOTALS	~~36.25~~ ~~38.50~~	0.00	0	0	0	~~7~~ ~~8~~	0	0	6	90												
								SF	SF	EA	EA	EA	EA	EA	EA	EA	FT												
							TOWN DIRECTIONAL TOTALS	324.5	0.0	15.0	3.0	3.0	69	0.0	0.0	44	660.0												

SIGN SUMMARY SHEET

VERMONT AGENCY OF TRANSPORTATION

PROJECT NAME: **Statewide - Northwest Region**
PROJECT NUMBER: **STPG SIGN(30)**

FILE NAME: **Middlebury SB.xls**
PROJECT MANAGER: **A. Gamble**
DESIGNED BY: **T. Guazzoni**
MIDDLEBURY VT 116 SB SHEET 3

PLOT DATE: **8/11/2010**
DRAWN BY: **T. Guazzoni**
CHECKED BY: **A. Gamble**
SHEET **79** OF **131**

DIRECTION	MILEPOINT	LOCATION CODE (SHEET 2)	SIGN CODE	WIDTH (IN)	HEIGHT (IN)	SHEETING REMARKS	SIGN LEGEND	NEW SIGNS "A"	NEW SIGNS "B"	EXISTING SIGNS RETAIN	EXISTING SIGNS SALVAGE FROM	EXISTING SIGNS SALVAGE TO	EXISTING SIGNS REMOVE	EXIST POST RETAIN	EXIST POST REMOVE	NUMBER OF NEW POSTS	SQUARE STEEL (IN) 1.75 (LB / FT) 1.88	SQUARE STEEL (IN) 2.00 (LB / FT) 2.42	SQUARE STEEL (IN) 2.50 (LB / FT) 3.35	TUBULAR STEEL Ø (IN) FOUNDATION	TUBULAR STEEL Ø (IN) 3.00 (LB / FT) 7.60	TUBULAR STEEL Ø (IN) 3.50 (LB / FT) 9.00	TUBULAR STEEL Ø (IN) 4.00 (LB / FT) 10.80	TUBULAR STEEL Ø (IN) 5.00 (LB / FT) 14.60	SIGN FRAME REQUIRED	REMARKS	SIGN DETAIL: DETAIL IN SHS	SIGN DETAIL: DETAIL ON SHEET NUMBER	SIGN DETAIL: DETAIL ON STD SHEET NUMBER
MIDDLEBURY SOUTHBOUND							FY-FLUORESCENT YELLOW FYG-FLUORESCENT YELLOW GREEN																			"SHS"-STANDARD HIGHWAY SIGNS			
SB	3.211	F	VW-081L	30	30								1		X													
		F	VW-081L	30	30			6.25								1		X									7	
SB	2.440	F	S3-1	30	30		SCHOOL BUS STOP AHEAD						1		X													
SB	2.175	F	M3-3S	24	12								1		X													
		F	M1-5	30	24								1															
		F	M3-3	24	12			2.00								1		X							GREEN ON WHITE SHEETING	X		
		F	M1-5	30	24			5.00																				E-136B
SB	1.683	F	W2-1Me	30	30			6.25								1		X									INSTALL 10' NORTH OF POLE 15/26/26		7	
SB	1.645	A	D1-1M	72	20		<=== MIDDLEBURY STATE AIRPORT			1				X														
SB	1.567	G	VR-079	24	30								1		X													
		H	R1-1	30	30		STOP 						1															
		G	VR-079	24	30			5.00								1		X									CADY RD (TH-12)			E-141
SB	1.553	H	R1-1	30	30							1	2 1		X													
		H	R1-1	36	36			9.00								2		X								CADY RD (TH-12)	X		
SB	1.480	F	S3-1	30	30								1		X													
SIGN SUMMARY SHEET							SHEET TOTALS	33.50 SF	0.00 SF	1 EA	0 EA	1 0 EA	9 8 EA	0 EA	0 EA	6 EA		90 FT								
VERMONT AGENCY OF TRANSPORTATION							TOWN DIRECTIONAL TOTALS	324.5	0.0	15.0	3.0	3.0	69	0.0	0.0	44		660.0								

PROJECT NAME: **Statewide - Northwest Region**
PROJECT NUMBER: **STPG SIGN(30)**

FILE NAME: **Middleburv SB.xls** PLOT DATE: **8/11/2010**
PROJECT MANAGER: **A. Gamble** DRAWN BY: **T. Guazzoni**
DESIGNED BY: **T. Guazzoni** CHECKED BY: **A. Gamble**
MIDDLEBURY VT 116 SB SHEET 4 SHEET **80** OF **131**

DIRECTION	MILEPOINT	LOCATION CODE (SHEET 2)	SIGN CODE	WIDTH (IN)	HEIGHT (IN)	SHEETING REMARKS	SIGN LEGEND	NEW SIGNS "A"	NEW SIGNS "B"	EXISTING SIGNS RETAIN	EXISTING SIGNS SALVAGE FROM	EXISTING SIGNS SALVAGE TO	EXISTING SIGNS REMOVE	EXIST POST RETAIN	EXIST POST REMOVE	NUMBER OF NEW POSTS	SQUARE STEEL (IN) 1.75 (LB / FT) 1.88	SQUARE STEEL (IN) 2.00 (LB / FT) 2.42	SQUARE STEEL (IN) 2.50 (LB / FT) 3.35	TUBULAR STEEL Ø (IN) FOUNDATION	TUBULAR STEEL Ø (IN) 3.00 (LB / FT) 7.60	TUBULAR STEEL Ø (IN) 3.50 (LB / FT) 9.00	TUBULAR STEEL Ø (IN) 4.00 (LB / FT) 10.80	TUBULAR STEEL Ø (IN) 5.00 (LB / FT) 14.60	SIGN FRAME REQUIRED	REMARKS	SIGN DETAIL: DETAIL IN SHS	SIGN DETAIL: DETAIL ON SHEET NUMBER	SIGN DETAIL: DETAIL ON STD SHEET NUMBER
MIDDLEBURY SOUTHBOUND							FY-FLUORESCENT YELLOW FYG-FLUORESCENT YELLOW GREEN																			"SHS"-STANDARD HIGHWAY SIGNS			
		F	S3-1	36	36	FYG		9.00								2		X								X		
SB	1.286	F	W11-6H	30	30		HINGED SNOWMOBILE SYMBOL						1		X														
SB	1.261	F	W11-6H	30	30			6.25								1		X									INSTALL IN CLOSED POSITION, 130' SOUTH OF EXISTING SNOWMOBILE SIGN			E-153
SB	1.014	F	W3-5	36	36		SPEED REDUCTION 40 MPH			1				X															
SB	0.976	F	VD-018A	30	18		EAST MIDDLEBURY			1				X															
SB	0.938	F	W1-2L	30	30		LEFT CURVE				1			X															
SB	0.900	F	R2-1	30	36		SPEED LIMIT 40			1				X															
SB	0.870	F	W1-2L	30	30		LEFT CURVE					1															I NSTALL 360' +/- SOUTH OF EXISTING LEFT CURVE SIGN			
SB	0.826	F	M2-1S	21	15		JCT				1				X														
		F	M1-5	24	24		VERMONT 125				1																		
SB	0.812	F	M2-1S	21	15		JCT					1				1		X									INSTALL 75' +/- SOUTH OF EXISTING ROUTE MARKER ASSEMBLY			
		F	M1-5	24	24		VERMONT 125					1																	
SB	0.755	F	VW-144	72	48		ROUTE 125 EAST NOT RECCOMMENDED FOR TRACTOR TRAILERS			1				X																
SB	0.722	F	W3-1	36	36								1		X															
		F	W3-1	36	36			9.00								2		X										X	
SIGN SUMMARY SHEET							SHEET TOTALS	24.25	0.00	4	3	3	2	0	0	6		90									
								SF	SF	EA	EA	EA	EA	EA	EA	EA		FT									
VERMONT AGENCY OF TRANSPORTATION							TOWN DIRECTIONAL TOTALS	324.5	0.0	15.0	3.0	3.0	69	0.0	0.0	44		660.0									

PROJECT NAME: **Statewide - Northwest Region**
PROJECT NUMBER: **STPG SIGN(30)**

FILE NAME: **Middleburv SB.xls** PLOT DATE: **8/11/2010**
PROJECT MANAGER: **A. Gamble** DRAWN BY: **T. Guazzoni**
DESIGNED BY: **T. Guazzoni** CHECKED BY: **A. Gamble**
MIDDLEBURY VT 116 SB SHEET 5 SHEET **81** OF **131**

DIRECTION	MILEPOINT	LOCATION CODE (SHEET 2)	SIGN CODE	WIDTH (IN)	HEIGHT (IN)	SHEETING REMARKS	SIGN LEGEND	NEW SIGNS "A"	NEW SIGNS "B"	EXISTING SIGNS RETAIN	EXISTING SIGNS SALVAGE FROM	EXISTING SIGNS SALVAGE TO	EXISTING SIGNS REMOVE	EXIST POST RETAIN	EXIST POST REMOVE	NUMBER OF NEW POSTS	SQUARE STEEL (IN) 1.75 (LB / FT) 1.88	SQUARE STEEL (IN) 2.00 (LB / FT) 2.42	SQUARE STEEL (IN) 2.50 (LB / FT) 3.35	TUBULAR STEEL Ø (IN) FOUNDATION	TUBULAR STEEL Ø (IN) 3.00 (LB / FT) 7.60	TUBULAR STEEL Ø (IN) 3.50 (LB / FT) 9.00	TUBULAR STEEL Ø (IN) 4.00 (LB / FT) 10.80	TUBULAR STEEL Ø (IN) 5.00 (LB / FT) 14.60	SIGN FRAME REQUIRED	REMARKS	SIGN DETAIL: DETAIL IN SHS	SIGN DETAIL: DETAIL ON SHEET NUMBER	SIGN DETAIL: DETAIL ON STD SHEET NUMBER
MIDDLEBURY SOUTHBOUND							FY-FLUORESCENT YELLOW FYG-FLUORESCENT YELLOW GREEN																			"SHS"-STANDARD HIGHWAY SIGNS			
SB	0.690	F	VR-644	24	12			2.00								1		X								RED ON WHITE SHEETING		5	
		F	R8-3A	24	24			4.00																		INSTALL DIRECTLY ACROSS FROM NORTHBOUND NO PARKING ASSEMBLY	X		
SB	0.650	F	R8-3A	24	24		NO PARKING						1		X													
		F	VR-644	24	12		BEGIN						1															
SB	0.640	F	D1-1A	72	10		ROUTE MARKER ASSEMBLY						1	~~X~~		2												
		F	D1-1A	72	10								1															
		F	D1-1A	72	10								1															
		F	D1-1A	72	10								1															
		F	M3-2	24	12								1															
		F	M1-5A	30	24								1															
		F	M6-1	21	15								1															
		F	M3-3	24	12								1															
		F	M1-5A	30	24								1															
		F	M4-5	24	12								1															
		F	M1-4	24	24								1															
SIGN SUMMARY SHEET							SHEET TOTALS	6.00	0.00	0	0	0	13	0	0	~~2~~ 1		15									
								SF	SF	EA	EA	EA	EA	EA	EA	EA		FT									
VERMONT AGENCY OF TRANSPORTATION							TOWN DIRECTIONAL TOTALS	324.5	0.0	15.0	3.0	3.0	69	0.0	0.0	44		660.0									

PROJECT NAME: **Statewide - Northwest Region**
PROJECT NUMBER: **STPG SIGN(30)**

FILE NAME: **Middlebury SB.xls** PLOT DATE: **8/11/2010**
PROJECT MANAGER: **A. Gamble** DRAWN BY: **T. Guazzoni**
DESIGNED BY: **T. Guazzoni** CHECKED BY: **A. Gamble**
MIDDLEBURY VT 116 SB SHEET 6 SHEET **82** OF **131**

DIRECTION	MILEPOINT	LOCATION CODE (SHEET 2)	SIGN CODE	WIDTH (IN)	HEIGHT (IN)	SHEETING REMARKS	SIGN LEGEND	NEW SIGNS "A"	NEW SIGNS "B"	EXISTING SIGNS RETAIN	EXISTING SIGNS SALVAGE FROM	EXISTING SIGNS SALVAGE TO	EXISTING SIGNS REMOVE	EXIST POST RETAIN	EXIST POST REMOVE	NUMBER OF NEW POSTS	SQUARE STEEL (IN) 1.75 (LB / FT) 1.88	SQUARE STEEL (IN) 2.00 (LB / FT) 2.42	SQUARE STEEL (IN) 2.50 (LB / FT) 3.35	TUBULAR STEEL Ø (IN) FOUNDATION	TUBULAR STEEL Ø (IN) 3.00 (LB / FT) 7.60	TUBULAR STEEL Ø (IN) 3.50 (LB / FT) 9.00	TUBULAR STEEL Ø (IN) 4.00 (LB / FT) 10.80	TUBULAR STEEL Ø (IN) 5.00 (LB / FT) 14.60	SIGN FRAME REQUIRED	REMARKS	SIGN DETAIL: DETAIL IN SHS	SIGN DETAIL: DETAIL ON SHEET NUMBER	SIGN DETAIL: DETAIL ON STD SHEET NUMBER
MIDDLEBURY SOUTHBOUND							FY-FLUORESCENT YELLOW FYG-FLUORESCENT YELLOW GREEN																			"SHS"-STANDARD HIGHWAY SIGNS			
		F	M6-3	21	15								1															
		F	M3-4	24	12								1															
		F	M1-5A	30	24								1															
		F	M6-1	21	15								1															
		F	D1-1A	72	12			6.00																			5	
		F	D1-1A	72	12			6.00																			5	
		F	D1-1A	72	12			6.00																			5	
		F	D1-1A	72	12			6.00																			5	
SB	0.600	F	R2-1	24	30		SPEED LIMIT 35						1		X	2												
		F	R8-3A	24	24		NO PARKING						1															
		F	M3-2	24	12			2.00																		#3C	GREEN ON WHITE SHEETING	X		
		F	M1-5A	30	24			5.00																					E-136B
		F	M6-1	21	15			~~2.25~~ 2.19																			GREEN ON WHITE SHEETING	X		
		F	M3-3	24	12			2.00																			GREEN ON WHITE SHEETING	X		
		F	M1-5A	30	24			5.00																					E-136B
							SHEET TOTALS	~~40.25~~ 40.19 SF	0.00 SF	0 EA	0 EA	0 EA	6 EA	0 EA	0 EA	~~0~~ 2 EA			0 FT									
							TOWN DIRECTIONAL TOTALS	324.5	0.0	15.0	3.0	3.0	69	0.0	0.0	44			660.0									

SIGN SUMMARY SHEET

VERMONT AGENCY OF TRANSPORTATION

PROJECT NAME: **Statewide - Northwest Region**
PROJECT NUMBER: **STPG SIGN(30)**

FILE NAME: **Middlebury SB.xls** PLOT DATE: **8/11/2010**
PROJECT MANAGER: **A. Gamble** DRAWN BY: **T. Guazzoni**
DESIGNED BY: **T. Guazzoni** CHECKED BY: **A. Gamble**
MIDDLEBURY VT 116 SB SHEET 7 SHEET **83** OF **131**

DIRECTION	MILEPOINT	LOCATION CODE (SHEET 2)	SIGN CODE	WIDTH (IN)	HEIGHT (IN)	SHEETING REMARKS	SIGN LEGEND	NEW SIGNS "A"	NEW SIGNS "B"	EXISTING SIGNS RETAIN	EXISTING SIGNS SALVAGE FROM	EXISTING SIGNS SALVAGE TO	EXISTING SIGNS REMOVE	EXIST POST RETAIN	EXIST POST REMOVE	NUMBER OF NEW POSTS	SQUARE STEEL (IN) 1.75 (LB / FT) 1.88	SQUARE STEEL (IN) 2.00 (LB / FT) 2.42	SQUARE STEEL (IN) 2.50 (LB / FT) 3.35	FOUNDATION	TUBULAR STEEL Ø (IN) 3.00 (LB / FT) 7.60	TUBULAR STEEL Ø (IN) 3.50 (LB / FT) 9.00	TUBULAR STEEL Ø (IN) 4.00 (LB / FT) 10.80	TUBULAR STEEL Ø (IN) 5.00 (LB / FT) 14.60	SIGN FRAME REQUIRED	REMARKS	SIGN DETAIL: DETAIL IN SHS	SIGN DETAIL: DETAIL ON SHEET NUMBER	SIGN DETAIL: DETAIL ON STD SHEET NUMBER
MIDDLEBURY SOUTHBOUND							FY-FLUORESCENT YELLOW FYG-FLUORESCENT YELLOW GREEN																			"SHS"-STANDARD HIGHWAY SIGNS			
		F	M4-5	24	12			2.00																		BLACK ON WHITE SHEETING	X		
		F	M1-4	24	24		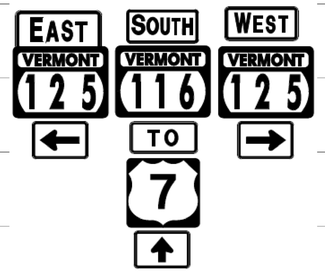	4.00																			X		
		F	M6-3	21	15			2.19 ~~2.25~~																		BLACK ON WHITE SHEETING	X		
		F	M3-4	24	12			2.00																		GREEN ON WHITE SHEETING	X		
		F	M1-5A	30	24			5.00																					E-136B
		F	M6-1	21	15			2.19 ~~2.25~~																		GREEN ON WHITE SHEETING	X		
SB	0.592	F	R1-1	36	36		STOP			1				X														
SB	0.592	F	R1-3	12	6		4-WAY			1																		
SB	0.556	F	R8-3A	24	24		NO PARKING			1				X												STRAIGHTEN POST			
SB	0.530	F	R8-3A	24	24								1		X													
		F	M4-6P	24	12								1															
		F	R8-3A	24	24			4.00								1		X								X		
		F	M4-6P	24	12			2.00																		RED ON WHITE SHEETING	X		
SB	0.528	F	R1-1	30	30								1		X														
		F	R1-1	30	30			6.25								1	X										X		
SIGN SUMMARY SHEET							SHEET TOTALS	~~29.75~~ 29.63 SF	0.00 SF	3 EA	0 EA	~~0~~ 1 EA	3 EA	0 EA	0 EA	2 EA	30 FT												
VERMONT AGENCY OF TRANSPORTATION							TOWN DIRECTIONAL TOTALS	324.5	0.0	15.0	3.0	3.0	69	0.0	0.0	44	660.0												

PROJECT NAME: **Statewide - Northwest Region**
PROJECT NUMBER: **STPG SIGN(30)**

FILE NAME: **Middlebury SB.xls** PLOT DATE: **8/11/2010**
PROJECT MANAGER: **A. Gamble** DRAWN BY: **T. Guazzoni**
DESIGNED BY: **T. Guazzoni** CHECKED BY: **A. Gamble**
MIDDLEBURY VT 116 SB SHEET 8 SHEET **84** OF **131**

DIRECTION	MILEPOINT	LOCATION CODE (SHEET 2)	SIGN CODE	WIDTH (IN)	HEIGHT (IN)	SHEETING REMARKS	SIGN LEGEND	NEW SIGNS "A"	NEW SIGNS "B"	EXISTING SIGNS RETAIN	EXISTING SIGNS SALVAGE FROM	EXISTING SIGNS SALVAGE TO	EXISTING SIGNS REMOVE	EXIST POST RETAIN	EXIST POST REMOVE	NUMBER OF NEW POSTS	SQUARE STEEL (IN) 1.75 (LB / FT) 1.88	SQUARE STEEL (IN) 2.00 (LB / FT) 2.42	SQUARE STEEL (IN) 2.50 (LB / FT) 3.35	TUBULAR STEEL Ø (IN) FOUNDATION	TUBULAR STEEL Ø (IN) 3.00 (LB / FT) 7.60	TUBULAR STEEL Ø (IN) 3.50 (LB / FT) 9.00	TUBULAR STEEL Ø (IN) 4.00 (LB / FT) 10.80	TUBULAR STEEL Ø (IN) 5.00 (LB / FT) 14.60	SIGN FRAME REQUIRED	REMARKS	SIGN DETAIL: DETAIL IN SHS	SIGN DETAIL: DETAIL ON SHEET NUMBER	SIGN DETAIL: DETAIL ON STD SHEET NUMBER
MIDDLEBURY SOUTHBOUND							FY-FLUORESCENT YELLOW FYG-FLUORESCENT YELLOW GREEN																			"SHS"-STANDARD HIGHWAY SIGNS			
SB	0.520	F	R2-1	24	30			5.00								1		X								INSTALL 40' +/- SOUTH OF STOP SIGN	X		
SB	0.470	F	VR-041	24	24		THROUGH WAY BEGINS HERE						1		X														
		F	VR-041	24	24		THROUGH WAY ENDS HERE						1																
SB	0.402	G	VR-017	24	30								1		X														
		G	VR-017	24	30			5.00								1		X								WILMAR RD (TH-42) INSTALL BEYOND STORE PARKING AREA			E-141
SB	0.397	H	R1-1	30	30								1		X														
		H	R1-1	30	30			6.25								1		X								WILMAR RD (TH-42)	X		
SB	0.230	F	R2-1	24	30								1		X														
		F	R2-1	24	30			5.00								1		X									X		
SB	0.180	F	M2-1	21	15								1		X														
		F	M1-4	24	24								1																
		F	M4-6S	24	12								1																
		F	M1-5	30	24								1																
		F	M2-1	21	15			2.19 ~~2.25~~								2 ~~1~~		X							#2A	BLACK ON WHITE SHEETING	X		
		F	M1-4	24	24			4.00																			X		
							SHEET TOTALS	~~27.44~~ ~~27.50~~	0.00	0	0	0	9	0	0	5		75											
								SF	SF	EA	EA	EA	EA	EA	EA	EA		FT											
							TOWN DIRECTIONAL TOTALS	324.5	0.0	15.0	3.0	3.0	69	0.0	0.0	44		660.0											

SIGN SUMMARY SHEET

VERMONT AGENCY OF TRANSPORTATION

PROJECT NAME: **Statewide - Northwest Region**
PROJECT NUMBER: **STPG SIGN(30)**

FILE NAME: **Middlebury SB.xls**
PROJECT MANAGER: **A. Gamble**
DESIGNED BY: **T. Guazzoni**
MIDDLEBURY VT 116 SB SHEET 9

PLOT DATE: **8/11/2010**
DRAWN BY: **T. Guazzoni**
CHECKED BY: **A. Gamble**
SHEET **85** OF **131**

DIRECTION	MILEPOINT	LOCATION CODE (SHEET 2)	SIGN CODE	WIDTH (IN)	HEIGHT (IN)	SHEETING REMARKS	SIGN LEGEND	NEW SIGNS "A"	NEW SIGNS "B"	EXISTING SIGNS RETAIN	EXISTING SIGNS SALVAGE FROM	EXISTING SIGNS SALVAGE TO	EXISTING SIGNS REMOVE	EXIST POST RETAIN	EXIST POST REMOVE	NUMBER OF NEW POSTS	SQUARE STEEL (IN) 1.75 (LB / FT) 1.88	SQUARE STEEL (IN) 2.00 (LB / FT) 2.42	SQUARE STEEL (IN) 2.50 (LB / FT) 3.35	TUBULAR STEEL Ø (IN) FOUNDATION	TUBULAR STEEL Ø (IN) 3.00 (LB / FT) 7.60	TUBULAR STEEL Ø (IN) 3.50 (LB / FT) 9.00	TUBULAR STEEL Ø (IN) 4.00 (LB / FT) 10.80	TUBULAR STEEL Ø (IN) 5.00 (LB / FT) 14.60	SIGN FRAME REQUIRED	REMARKS	SIGN DETAIL: DETAIL IN SHS	SIGN DETAIL: DETAIL ON SHEET NUMBER	SIGN DETAIL: DETAIL ON STD SHEET NUMBER
MIDDLEBURY SOUTHBOUND							FY-FLUORESCENT YELLOW FYG-FLUORESCENT YELLOW GREEN																			"SHS"-STANDARD HIGHWAY SIGNS			
		F	M4-6	24	12			2.00																	GREEN ON WHITE SHEETING	X		
		F	M1-5	30	24			5.00																					E-136B
SB	0.127	F	W3-1	36	36		STOP AHEAD			1				X															
SB	0.080	F	D1-1A	72	10								1		X														
		F	D1-1A	72	10								1																
		F	D1-1A	72	10								1																
		F	D1-1A	72	12			6.00								2		X											5
		F	D1-1A	72	12		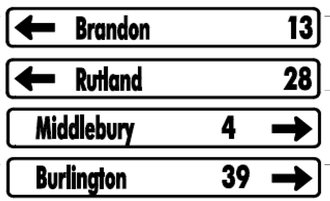	6.00																				5
		F	D1-1A	72	12			6.00																					5
		F	D1-1A	72	12			6.00																					5
SB	0.040	F	M3-3	24	12		ROUTEMARKER ASSEMBLY			1				X															
		F	M1-4	24	24					1																			
		F	M6-1	21	15					1																			
		F	M3-1	24	12					1																			
		F	M1-4	24	24					1																			
							SHEET TOTALS	31.00	0.00	6	0	0	3	0	0	2		30											
								SF	SF	EA	EA	EA	EA	EA	EA	EA		FT											
							TOWN DIRECTIONAL TOTALS	324.5	0.0	15.0	3.0	3.0	69	0.0	0.0	44		660.0											

SIGN SUMMARY SHEET

VERMONT AGENCY OF TRANSPORTATION

PROJECT NAME: **Statewide - Northwest Region**
PROJECT NUMBER: **STPG SIGN(30)**

FILE NAME: **Middleburv SB.xls** PLOT DATE: **8/11/2010**
PROJECT MANAGER: **A. Gamble** DRAWN BY: **T. Guazzoni**
DESIGNED BY: **T. Guazzoni** CHECKED BY: **A. Gamble**
MIDDLEBURY VT 116 SB SHEET 10 SHEET **86** OF **131**

DIRECTION	MILEPOINT	LOCATION CODE (SHEET 2)	SIGN CODE	WIDTH (IN)	HEIGHT (IN)	SHEETING REMARKS	SIGN LEGEND	NEW SIGNS "A"	NEW SIGNS "B"	EXISTING SIGNS RETAIN	EXISTING SIGNS SALVAGE FROM	EXISTING SIGNS SALVAGE TO	EXISTING SIGNS REMOVE	EXIST POST RETAIN	EXIST POST REMOVE	NUMBER OF NEW POSTS	SQUARE STEEL (IN) 1.75 (LB / FT) 1.88	SQUARE STEEL (IN) 2.00 (LB / FT) 2.42	SQUARE STEEL (IN) 2.50 (LB / FT) 3.35	TUBULAR STEEL Ø (IN) FOUNDATION	TUBULAR STEEL Ø (IN) 3.00 (LB / FT) 7.60	TUBULAR STEEL Ø (IN) 3.50 (LB / FT) 9.00	TUBULAR STEEL Ø (IN) 4.00 (LB / FT) 10.80	TUBULAR STEEL Ø (IN) 5.00 (LB / FT) 14.60	SIGN FRAME REQUIRED	REMARKS	SIGN DETAIL: DETAIL IN SHS	SIGN DETAIL: DETAIL ON SHEET NUMBER	SIGN DETAIL: DETAIL ON STD SHEET NUMBER
MIDDLEBURY SOUTHBOUND							FY-FLUORESCENT YELLOW FYG-FLUORESCENT YELLOW GREEN																			"SHS"-STANDARD HIGHWAY SIGNS			
		F	M6-1	21	15					1																		
SB	0.010	F	R1-1	30	30								1		X													
		F	R1-1	30	30			6.25								1		X								X		

SIGN SUMMARY SHEET	SHEET TOTALS	6.25	0.00	1	0	0	1	0	0	1	15		PROJECT NAME:	Statewide - Northwest Region
		SF	SF	EA	EA	EA	EA	EA	EA	EA	FT		PROJECT NUMBER:	STPG SIGN(30)
VERMONT AGENCY OF TRANSPORTATION	TOWN DIRECTIONAL TOTALS	650.48 ~~324.5~~	0.0	15.0	9.0 ~~3.0~~	~~3.0~~	135.0 ~~69~~	0.0	0.0	44	1311.5 ~~660.0~~		FILE NAME: Middlebury SB.xls PROJECT MANAGER: A. Gamble DESIGNED BY: T. Guazzoni MIDDLEBURY VT 116 SB SHEET 11	PLOT DATE: 8/11/2010 DRAWN BY: T. Guazzoni CHECKED BY: A. Gamble SHEET 87 OF 131

DIRECTION	MILEPOINT	LOCATION CODE (SHEET 2)	SIGN CODE	WIDTH (IN)	HEIGHT (IN)	SHEETING REMARKS	SIGN LEGEND	NEW SIGNS "A"	NEW SIGNS "B"	EXISTING SIGNS RETAIN	EXISTING SIGNS SALVAGE FROM	EXISTING SIGNS SALVAGE TO	EXISTING SIGNS REMOVE	EXIST POST RETAIN	EXIST POST REMOVE	NUMBER OF NEW POSTS	SQUARE STEEL (IN) 1.75 (LB / FT) 1.88	SQUARE STEEL (IN) 2.00 (LB / FT) 2.42	SQUARE STEEL (IN) 2.50 (LB / FT) 3.35	TUBULAR STEEL Ø (IN) FOUNDATION	TUBULAR STEEL Ø (IN) 3.00 (LB / FT) 7.60	TUBULAR STEEL Ø (IN) 3.50 (LB / FT) 9.00	TUBULAR STEEL Ø (IN) 4.00 (LB / FT) 10.80	TUBULAR STEEL Ø (IN) 5.00 (LB / FT) 14.60	SIGN FRAME REQUIRED	REMARKS	SIGN DETAIL: DETAIL IN SHS	SIGN DETAIL: DETAIL ON SHEET NUMBER	SIGN DETAIL: DETAIL ON STD SHEET NUMBER
BRISTOL NORTHBOUND							FY-FLUORESCENT YELLOW FYG-FLUORESCENT YELLOW GREEN																			"SHS"-STANDARD HIGHWAY SIGNS			
NB	0	C	VD-024	60	7.5								1		X													
		C	VD-024	72	10		Bristol / Middlebury 1160 0103 0000 / 1160 0111 0659	5.00								2		X										4	
		C	VD-700	6	10			~~0.42~~																				
		C	VD-700	6	10			0.42																				
NB	1.398	A	S3-1	30	30		SCHOOL BUS STOP AHEAD						1		X													
NB	1.465	A	S3-1	36	36	FYG	SCHOOL BUS STOP AHEAD	9.00								2		X								INSTALL 370'+/- NORTH OF EXISTING SCHOOL BUS STOP AGEAD SIGN	X		
NB	1.752	C	VR-017	24	30		LEGAL LOAD LIMIT 24,000 POUNDS						1		X													
		C	VR-017	24	30			5.00								1		X								UPPER NOTCH RD (TH-8)			E-141
NB	1.759	D	R1-1	30	30		STOP						1		X													
		D	R1-1	30	30			6.25								1		X								UPPER NOTCH RD (TH-8)	X		
NB	1.76	B	D1-1G	54	7.5		DESTINATION SIGN			1				X														
		A	D1-1G	54	7.5		DESTINATION SIGN			1																		
NB	2.455	A	W1-2R	30	30			6.25								1		X								INSTALL 10' SOUTH OF POLE 464/5/67A	X		
NB	2.85	A	W1-1L	30	30		LEFT TURN			1				X														
		A	W13-1	18	18		30 MPH PLAQUE			1																		
							SHEET TOTALS	~~31.92~~ 32.34 SF	0.00 SF	4 EA	0 EA	0 EA	4 EA	0 EA	0 EA	7 EA		105 FT										
							TOWN DIRECTIONAL TOTALS	348.6	0.0	46.0	1.0	1.0	69	0.0	0.0	56		840.0										

SIGN SUMMARY SHEET

VERMONT AGENCY OF TRANSPORTATION

PROJECT NAME: **Statewide - Northwest Region**
PROJECT NUMBER: **STPG SIGN(30)**

FILE NAME: **Bristol NB.xls** PLOT DATE: **8/11/2010**
PROJECT MANAGER: **A. Gamble** DRAWN BY: **T. Guazzoni**
DESIGNED BY: **T. Guazzoni** CHECKED BY: **A. Gamble**
BRISTOL VT 116 NORTHBOUND SHEET 1 SHEET **88** OF **131**

DIRECTION	MILEPOINT	LOCATION CODE (SHEET 2)	SIGN CODE	WIDTH (IN)	HEIGHT (IN)	SHEETING REMARKS	SIGN LEGEND	NEW SIGNS "A"	NEW SIGNS "B"	EXISTING SIGNS RETAIN	EXISTING SIGNS SALVAGE FROM	EXISTING SIGNS SALVAGE TO	EXISTING SIGNS REMOVE	EXIST POST RETAIN	EXIST POST REMOVE	NUMBER OF NEW POSTS	SQUARE STEEL (IN) 1.75 (LB / FT) 1.88	SQUARE STEEL (IN) 2.00 (LB / FT) 2.42	SQUARE STEEL (IN) 2.50 (LB / FT) 3.35	TUBULAR STEEL Ø (IN) FOUNDATION	TUBULAR STEEL Ø (IN) 3.00 (LB / FT) 7.60	TUBULAR STEEL Ø (IN) 3.50 (LB / FT) 9.00	TUBULAR STEEL Ø (IN) 4.00 (LB / FT) 10.80	TUBULAR STEEL Ø (IN) 5.00 (LB / FT) 14.60	SIGN FRAME REQUIRED	REMARKS	SIGN DETAIL: DETAIL IN SHS	SIGN DETAIL: DETAIL ON SHEET NUMBER	SIGN DETAIL: DETAIL ON STD SHEET NUMBER
BRISTOL NORTHBOUND							FY-FLUORESCENT YELLOW FYG-FLUORESCENT YELLOW GREEN																			"SHS"-STANDARD HIGHWAY SIGNS			
NB	2.975	A	W3-3	36	36		SIGNAL AHEAD			1				X														
NB	2.99	A	W1-6	48	24		LEFT ARROW			1				X														
NB	2.99	B	W1-6	48	24		RIGHT ARROW			1				X														
NB	3.03	A	W1-3L	30	30		LEFT REVERSE TURN			1				X														
		A	W13-1	18	18		20 MPH PLAQUE			1																		
NB	3.06	A	W5-3	30	30		ONE LANE BRIDGE			1				X														
		A	VW-022	24	18		11 FEET WIDE			1																		
NB	3.075	D	R1-1	30	30		STOP			1				X														
		C	VR-017	24	30		LEGAL LOAD LIMIT 24000 LBS			1																		
NB	3.096	D	R1-1	30	30		STOP			1				X														
NB	3.1	A	W1-6	48	24		LEFT ARROW			1				X														
NB	3.127	A	R10-6	24	36		STOP HERE ON RED			1				X														
NB	3.14	A	VW-005	30	30		BRIDGES FREEZE BEFORE ROAD			1				X														
NB	3.15	A	OM-3R	12	36		RIGHT OBJECT MARKER			1				X														
NB	3.17	B	OM-3L	12	36		LEFT OBJECT MARKER			1				X														
							SHEET TOTALS	0.00	0.00	15	0	0	0	0	0	0	0											
								SF	SF	EA	EA	EA	EA	EA	EA	EA	FT											
							TOWN DIRECTIONAL TOTALS	348.6	0.0	46.0	1.0	1.0	69	0.0	0.0	56	840.0											

SIGN SUMMARY SHEET

VERMONT AGENCY OF TRANSPORTATION

PROJECT NAME: **Statewide - Northwest Region**
PROJECT NUMBER: **STPG SIGN(30)**

FILE NAME: **Bristol NB.xls** PLOT DATE: **8/11/2010**
PROJECT MANAGER: **A. Gamble** DRAWN BY: **T. Guazzoni**
DESIGNED BY: **T. Guazzoni** CHECKED BY: **A. Gamble**
BRISTOL VT 116 NORTHBOUND SHEET 2 SHEET **89** OF **131**

DIRECTION	MILEPOINT	LOCATION CODE (SHEET 2)	SIGN CODE	WIDTH (IN)	HEIGHT (IN)	SHEETING REMARKS	SIGN LEGEND	NEW SIGNS		EXISTING SIGNS				EXIST POST		NUMBER OF NEW POSTS	SQUARE STEEL (IN)			TUBULAR STEEL Ø (IN)				SIGN FRAME REQUIRED	REMARKS	SIGN DETAIL		
								"A"	"B"	RETAIN	SALVAGE FROM	SALVAGE TO	REMOVE	RETAIN	REMOVE		1.75 (LB / FT) 1.88	2.00 (LB / FT) 2.42	2.50 (LB / FT) 3.35	FOUNDATION	3.00 (LB / FT) 7.60	3.50 (LB / FT) 9.00	4.00 (LB / FT) 10.80	5.00 (LB / FT) 14.60			DETAIL IN SHS	DETAIL ON SHEET NUMBER	DETAIL ON STD SHEET NUMBER
BRISTOL NORTHBOUND							FY-FLUORESCENT YELLOW FYG-FLUORESCENT YELLOW GREEN																		"SHS"-STANDARD HIGHWAY SIGNS			
NB	3.265	A	W1-10MaR	30	30		MODIFIED RIGHT TURN			1				X														
		A	W13-1	18	18		25 MPH PLAQUE			1																		
NB	3.31	A	VW-207A	24	18		BLIND PERSON			1				X														
		A	W13-1	18	18		25 MPH PLAQUE			1																		
NB	3.92	A	W11-7	30	30		EQUESTRIAN						1		X													
NB	4.14	A	W11-5	30	30		FARM EQUIPMENT			1				X														
NB	4.894	C	VR-017	24	30								1		X														
		C	VR-017	24	30			5.00								1		X								HEWITT RD (TH-5), INSTALL NEW SIGN ACROSS FROM STOP SIGN			E-141
NB	4.905	D	R1-1	30	30								1		X														
		D	R1-1	30	30			6.25								1		X								HEWITT RD (TH-5)	X	
NB	4.944	A	M3-1S	24	12								1		X													
		A	M1-5	30	24								1															
		A	M3-1	24	12			2.00								1		X								GREEN ON WHITE SHEETING	X	
		A	M1-5	30	24			5.00																				E-136B
NB	5.05	A	VW-081R	30	30								1		X													
							SHEET TOTALS	18.25 SF	0.00 SF	5 EA	0 EA	0 EA	6 EA	0 EA	0 EA	3 EA		45 FT										
							TOWN DIRECTIONAL TOTALS	348.6	0.0	46.0	1.0	1.0	69	0.0	0.0	56		840.0										

SIGN SUMMARY SHEET

VERMONT AGENCY OF TRANSPORTATION

PROJECT NAME: **Statewide - Northwest Region**
PROJECT NUMBER: **STPG SIGN(30)**

FILE NAME: **Bristol NB.xls** PLOT DATE: **8/11/2010**
PROJECT MANAGER: **A. Gamble** DRAWN BY: **T. Guazzoni**
DESIGNED BY: **T. Guazzoni** CHECKED BY: **A. Gamble**
BRISTOL VT 116 NORTHBOUND SHEET 3 SHEET **90** OF **131**

DIRECTION	MILEPOINT	LOCATION CODE (SHEET 2)	SIGN CODE	WIDTH (IN)	HEIGHT (IN)	SHEETING REMARKS	SIGN LEGEND	NEW SIGNS "A"	NEW SIGNS "B"	EXISTING SIGNS RETAIN	EXISTING SIGNS SALVAGE FROM	EXISTING SIGNS SALVAGE TO	EXISTING SIGNS REMOVE	EXIST POST RETAIN	EXIST POST REMOVE	NUMBER OF NEW POSTS	SQUARE STEEL (IN) 1.75 (LB / FT) 1.88	SQUARE STEEL (IN) 2.00 (LB / FT) 2.42	SQUARE STEEL (IN) 2.50 (LB / FT) 3.35	TUBULAR STEEL Ø (IN) FOUNDATION	TUBULAR STEEL Ø (IN) 3.00 (LB / FT) 7.60	TUBULAR STEEL Ø (IN) 3.50 (LB / FT) 9.00	TUBULAR STEEL Ø (IN) 4.00 (LB / FT) 10.80	TUBULAR STEEL Ø (IN) 5.00 (LB / FT) 14.60	SIGN FRAME REQUIRED	REMARKS	SIGN DETAIL: DETAIL IN SHS	SIGN DETAIL: DETAIL ON SHEET NUMBER	SIGN DETAIL: DETAIL ON STD SHEET NUMBER
BRISTOL NORTHBOUND							FY-FLUORESCENT YELLOW FYG-FLUORESCENT YELLOW GREEN																			"SHS"-STANDARD HIGHWAY SIGNS			
		A	W1-2R	30	30			6.25								2		X									X		
		A	VW-081R	30	30			6.25																				7	
NB	5.33	A	W3-1	36	36								1		X														
		A	W3-1	36	36			9.00								2		X									X		
NB	5.375	A	M2-1	21	15								1		X														
		A	M1-5A	24	24								1																
		A	M2-1	21	15			2.25								1		X							GREEN ON WHITE SHEETING	X		
		A	M1-5A	24	24			~~4.00~~																				E-136B
NB	5.408	A	D1-1A	72	12		DESTINATION SIGN			1				X														
		A	D1-1A	72	12		DESTINATION SIGN			1																		
		A	D1-1A	72	12		DESTINATION SIGN			1																		
		A	D1-1A	72	12		DESTINATION SIGN			1																		
NB	5.44	A	M3-4	24	12		ROUTE MARKER ASSEMBLY						1		X														
		A	M1-5A	24	24								1																
		A	M5-1	21	15								1																
SIGN SUMMARY SHEET							SHEET TOTALS	~~23.75~~ ~~27.75~~ SF	0.00 SF	4 EA	0 EA	0 EA	6 EA	0 EA	0 EA	5 EA	75 FT												
VERMONT AGENCY OF TRANSPORTATION							TOWN DIRECTIONAL TOTALS	~~348.6~~	0.0	46.0	1.0	1.0	69	0.0	0.0	56	840.0												

PROJECT NAME: **Statewide - Northwest Region**
PROJECT NUMBER: **STPG SIGN(30)**

FILE NAME: **Bristol NB.xls** PLOT DATE: **8/11/2010**
PROJECT MANAGER: **A. Gamble** DRAWN BY: **T. Guazzoni**
DESIGNED BY: **T. Guazzoni** CHECKED BY: **A. Gamble**
BRISTOL VT 116 NORTHBOUND SHEET 4 SHEET **91** OF **131**

DIRECTION	MILEPOINT	LOCATION CODE (SHEET 2)	SIGN CODE	WIDTH (IN)	HEIGHT (IN)	SHEETING REMARKS	SIGN LEGEND	NEW SIGNS "A"	NEW SIGNS "B"	EXISTING SIGNS RETAIN	EXISTING SIGNS SALVAGE FROM	EXISTING SIGNS SALVAGE TO	EXISTING SIGNS REMOVE	EXIST POST RETAIN	EXIST POST REMOVE	NUMBER OF NEW POSTS	SQUARE STEEL (IN) 1.75 (LB / FT) 1.88	SQUARE STEEL (IN) 2.00 (LB / FT) 2.42	SQUARE STEEL (IN) 2.50 (LB / FT) 3.35	TUBULAR STEEL Ø (IN) FOUNDATION	TUBULAR STEEL Ø (IN) 3.00 (LB / FT) 7.60	TUBULAR STEEL Ø (IN) 3.50 (LB / FT) 9.00	TUBULAR STEEL Ø (IN) 4.00 (LB / FT) 10.80	TUBULAR STEEL Ø (IN) 5.00 (LB / FT) 14.60	SIGN FRAME REQUIRED	REMARKS	SIGN DETAIL: DETAIL IN SHS	SIGN DETAIL: DETAIL ON SHEET NUMBER	SIGN DETAIL: DETAIL ON STD SHEET NUMBER
BRISTOL NORTHBOUND							FY-FLUORESCENT YELLOW FYG-FLUORESCENT YELLOW GREEN																			"SHS"-STANDARD HIGHWAY SIGNS			
		A	M3-2	24	12								1																
		A	M1-5A	24	24								1																
		A	M5-1	21	15								1																
		A	M3-1	24	12								1																
		A	M1-5A	24	24								1																
		A	M5-1	21	15								1																
		A	M3-4	24	12			2.00								2		X							#3A	GREEN ON WHITE SHEETING	X	7	
		A	M1-5	24	24			4.00																					E-136B
		A	M6-1L	21	15			2.25																		GREEN ON WHITE SHEETING	X		
		A	M3-2	24	12			2.00																		GREEN ON WHITE SHEETING	X		
		A	M1-5	24	24			4.00																					E-136B
		A	M6-1R	21	15			2.25																		GREEN ON WHITE SHEETING	X		
		A	M3-1	24	12			2.00																		GREEN ON WHITE SHEETING	X		
		A	M1-5	30	24			5.00																					E-136B
		A	M6-1R	21	15			2.25																		GREEN ON WHITE SHEETING	X		
SIGN SUMMARY SHEET							SHEET TOTALS	25.75	0.00	0	0	0	6	0	0	2		30										
VERMONT AGENCY OF TRANSPORTATION								SF	SF	EA	EA	EA	EA	EA	EA	EA		FT										
							TOWN DIRECTIONAL TOTALS	348.6	0.0	46.0	1.0	1.0	69	0.0	0.0	56		840.0										



PROJECT NAME: **Statewide - Northwest Region**
PROJECT NUMBER: **STPG SIGN(30)**

FILE NAME: **Bristol NB.xls** PLOT DATE: **8/11/2010**
PROJECT MANAGER: **A. Gamble** DRAWN BY: **T. Guazzoni**
DESIGNED BY: **T. Guazzoni** CHECKED BY: **A. Gamble**
BRISTOL VT 116 NORTHBOUND SHEET 5 SHEET **92** OF **131**

DIRECTION	MILEPOINT	LOCATION CODE (SHEET 2)	SIGN CODE	WIDTH (IN)	HEIGHT (IN)	SHEETING REMARKS	SIGN LEGEND	NEW SIGNS "A"	NEW SIGNS "B"	EXISTING SIGNS RETAIN	EXISTING SIGNS SALVAGE FROM	EXISTING SIGNS SALVAGE TO	EXISTING SIGNS REMOVE	EXIST POST RETAIN	EXIST POST REMOVE	NUMBER OF NEW POSTS	SQUARE STEEL (IN) 1.75 (LB / FT) 1.88	SQUARE STEEL (IN) 2.00 (LB / FT) 2.42	SQUARE STEEL (IN) 2.50 (LB / FT) 3.35	TUBULAR STEEL Ø (IN) FOUNDATION	TUBULAR STEEL Ø (IN) 3.00 (LB / FT) 7.60	TUBULAR STEEL Ø (IN) 3.50 (LB / FT) 9.00	TUBULAR STEEL Ø (IN) 4.00 (LB / FT) 10.80	TUBULAR STEEL Ø (IN) 5.00 (LB / FT) 14.60	SIGN FRAME REQUIRED	REMARKS	SIGN DETAIL: DETAIL IN SHS	SIGN DETAIL: DETAIL ON SHEET NUMBER	SIGN DETAIL: DETAIL ON STD SHEET NUMBER
BRISTOL NORTHBOUND							FY-FLUORESCENT YELLOW FYG-FLUORESCENT YELLOW GREEN																			"SHS"-STANDARD HIGHWAY SIGNS			
NB	5.479	A	R1-1	36	36								1		X														
		A	R1-3	12	6								1																
		A	R1-1	36	36			9.00								2		X									X		
		A	R1-4	12	6			0.50																			X		
NB	5.49	B	R1-1	36	36								1		X														
		B	R1-3	12	6								1																
		B	R1-1	36	36			9.00								2		X									X		
		B	R1-4	12	6			0.50																			X		
NB	5.518	A	R2-1	24	30								1		X														
		A	R2-1	30	36			7.50								1		X										6	
NB	5.535	A	M3-2	24	12								1		X														
		A	M1-5A	24	24								1																
		A	M3-1	24	12								1																
		A	M1-5A	24	24								1																
		A	M3-2	24	12			2.00								1		X								#1A	GREEN ON WHITE SHEETING	X	7	
SIGN SUMMARY SHEET							SHEET TOTALS	28.50	0.00	0	0	0	9	0	0	6		90										
								SF	SF	EA	EA	EA	EA	EA	EA	EA		FT										
VERMONT AGENCY OF TRANSPORTATION							TOWN DIRECTIONAL TOTALS	348.6	0.0	46.0	1.0	1.0	69	0.0	0.0	56		840.0										

PROJECT NAME: **Statewide - Northwest Region**
PROJECT NUMBER: **STPG SIGN(30)**

FILE NAME: **Bristol NB.xls** PLOT DATE: **8/11/2010**
PROJECT MANAGER: **A. Gamble** DRAWN BY: **T. Guazzoni**
DESIGNED BY: **T. Guazzoni** CHECKED BY: **A. Gamble**
BRISTOL VT 116 NORTHBOUND SHEET 6 SHEET **93** OF **131**

DIRECTION	MILEPOINT	LOCATION CODE (SHEET 2)	SIGN CODE	WIDTH (IN)	HEIGHT (IN)	SHEETING REMARKS	SIGN LEGEND	NEW SIGNS "A"	NEW SIGNS "B"	EXISTING SIGNS RETAIN	EXISTING SIGNS SALVAGE FROM	EXISTING SIGNS SALVAGE TO	EXISTING SIGNS REMOVE	EXIST POST RETAIN	EXIST POST REMOVE	NUMBER OF NEW POSTS	SQUARE STEEL (IN) 1.75 (LB / FT) 1.88	SQUARE STEEL (IN) 2.00 (LB / FT) 2.42	SQUARE STEEL (IN) 2.50 (LB / FT) 3.35	TUBULAR STEEL Ø (IN) FOUNDATION	TUBULAR STEEL Ø (IN) 3.00 (LB / FT) 7.60	TUBULAR STEEL Ø (IN) 3.50 (LB / FT) 9.00	TUBULAR STEEL Ø (IN) 4.00 (LB / FT) 10.80	TUBULAR STEEL Ø (IN) 5.00 (LB / FT) 14.60	SIGN FRAME REQUIRED	REMARKS	SIGN DETAIL: DETAIL IN SHS	SIGN DETAIL: DETAIL ON SHEET NUMBER	SIGN DETAIL: DETAIL ON STD SHEET NUMBER
BRISTOL NORTHBOUND							FY-FLUORESCENT YELLOW FYG-FLUORESCENT YELLOW GREEN																			"SHS"-STANDARD HIGHWAY SIGNS			
		A	M1-5A	24	24			4.00																				E-136B
		A	M3-1	24	12			2.00																		GREEN ON WHITE SHEETING	X		
		A	M1-5A	30	24			5.00																				E-136B
NB	5.556	A	VD-062BC	74.75	16		TRAVEL INFO SIGN			1				X														
		A	VD-062C	74.75	16		TRAVEL INFO SIGN			1																		
NB	5.6	A	D2-1	72	12		DESTINATION SIGN			1				X														
		A	D2-1	72	10		DESTINATION SIGN			1																		
NB	5.687	C	VR-017	24	30								1		X														
		C	VR-017	24	30			5.00								1		X								LOVERS LN (TH-22)			E-141
NB	5.703	D	R1-1	30	30								1		X														
		D	R1-1	30	30			6.25								1		X								LOVERS LN (TH-22)	X		
NB	5.751	A	VD-062B	72	16		BUSINESS SIGN			1				X														
		A	VD-062AL	72	16		BUSINESS SIGN 			1																		
NB	5.79	A	W1-4L	30	30			6.25				2				1		X								INSTALL 200' +/- NORTH OF BUSINESS SIGNS	X		
NB	5.84	A	W1-6	48	24								1		X													
							SHEET TOTALS	28.50	0.00	6	0	2 ~~0~~	3	0	0	3		45										
								SF	SF	EA	EA	EA	EA	EA	EA	EA		FT										
							TOWN DIRECTIONAL TOTALS	348.6	0.0	46.0	1.0	1.0	69	0.0	0.0	56		840.0										

SIGN SUMMARY SHEET

VERMONT AGENCY OF TRANSPORTATION

PROJECT NAME: **Statewide - Northwest Region**
PROJECT NUMBER: **STPG SIGN(30)**

FILE NAME: **Bristol NB.xls**
PROJECT MANAGER: **A. Gamble**
DESIGNED BY: **T. Guazzoni**
BRISTOL VT 116 NORTHBOUND SHEET 7

PLOT DATE: **8/11/2010**
DRAWN BY: **T. Guazzoni**
CHECKED BY: **A. Gamble**
SHEET **94** OF **131**

DIRECTION	MILEPOINT	LOCATION CODE (SHEET 2)	SIGN CODE	WIDTH (IN)	HEIGHT (IN)	SHEETING REMARKS	SIGN LEGEND	NEW SIGNS "A"	NEW SIGNS "B"	EXISTING SIGNS RETAIN	EXISTING SIGNS SALVAGE FROM	EXISTING SIGNS SALVAGE TO	EXISTING SIGNS REMOVE	EXIST POST RETAIN	EXIST POST REMOVE	NUMBER OF NEW POSTS	SQUARE STEEL (IN) 1.75 (LB / FT) 1.88	SQUARE STEEL (IN) 2.00 (LB / FT) 2.42	SQUARE STEEL (IN) 2.50 (LB / FT) 3.35	TUBULAR STEEL Ø (IN) FOUNDATION	TUBULAR STEEL Ø (IN) 3.00 (LB / FT) 7.60	TUBULAR STEEL Ø (IN) 3.50 (LB / FT) 9.00	TUBULAR STEEL Ø (IN) 4.00 (LB / FT) 10.80	TUBULAR STEEL Ø (IN) 5.00 (LB / FT) 14.60	SIGN FRAME REQUIRED	REMARKS	SIGN DETAIL: DETAIL IN SHS	SIGN DETAIL: DETAIL ON SHEET NUMBER	SIGN DETAIL: DETAIL ON STD SHEET NUMBER
BRISTOL NORTHBOUND							FY-FLUORESCENT YELLOW FYG-FLUORESCENT YELLOW GREEN																			"SHS"-STANDARD HIGHWAY SIGNS			
		A	W1-6L	48	24			8.00								2		X									X		
NB	5.86	A	W3-5	36	36		SPEED REDUCTION 30			1				X															
NB	5.863	B	W1-6	48	24								1		X														
		B	W1-6R	48	24			8.00								2		X									X		
NB	5.897	C	W1-6	48	24								1		X														
		C	W1-6R	48	24			8.00								2		X									X		
NB	5.89	A	W1-6	48	24								1		X														
		A	W1-6L	48	24			8.00								2		X									X		
NB	5.92	A	VR-063L	30	30		LEFT LANE FOR LEFT TURN			1				X															
NB	5.954	A	VR-921L	30	30								1		X														
		A	VR-921L	30	30			6.25								1		X										E-145A
NB	5.975	A	R3-7L	30	30								1		X														
		A	R3-7L	30	30			6.25								1		X									X		
NB	6	A	VW-054R	30	30		HIDDEN DRIVE RIGHT			1				X															
NB	6.028	A	R2-1	24	30		SPEED LIMIT 30			1				X															
							SHEET TOTALS	44.50	0.00	4	0	0	5	0	0	10		150											
								SF	SF	EA	EA	EA	EA	EA	EA	EA		FT											
							TOWN DIRECTIONAL TOTALS	348.6	0.0	46.0	1.0	1.0	69	0.0	0.0	56		840.0											

SIGN SUMMARY SHEET

VERMONT AGENCY OF TRANSPORTATION

PROJECT NAME: **Statewide - Northwest Region**
PROJECT NUMBER: **STPG SIGN(30)**

FILE NAME: **Bristol NB.xls** PLOT DATE: **8/11/2010**
PROJECT MANAGER: **A. Gamble** DRAWN BY: **T. Guazzoni**
DESIGNED BY: **T. Guazzoni** CHECKED BY: **A. Gamble**
BRISTOL VT 116 NORTHBOUND SHEET 8 SHEET **95** OF **131**

DIRECTION	MILEPOINT	LOCATION CODE (SHEET 2)	SIGN CODE	WIDTH (IN)	HEIGHT (IN)	SHEETING REMARKS	SIGN LEGEND	NEW SIGNS "A"	NEW SIGNS "B"	EXISTING SIGNS RETAIN	EXISTING SIGNS SALVAGE FROM	EXISTING SIGNS SALVAGE TO	EXISTING SIGNS REMOVE	EXIST POST RETAIN	EXIST POST REMOVE	NUMBER OF NEW POSTS	SQUARE STEEL (IN) 1.75 (LB / FT) 1.88	SQUARE STEEL (IN) 2.00 (LB / FT) 2.42	SQUARE STEEL (IN) 2.50 (LB / FT) 3.35	TUBULAR STEEL Ø (IN) FOUNDATION	TUBULAR STEEL Ø (IN) 3.00 (LB / FT) 7.60	TUBULAR STEEL Ø (IN) 3.50 (LB / FT) 9.00	TUBULAR STEEL Ø (IN) 4.00 (LB / FT) 10.80	TUBULAR STEEL Ø (IN) 5.00 (LB / FT) 14.60	SIGN FRAME REQUIRED	REMARKS	SIGN DETAIL: DETAIL IN SHS	SIGN DETAIL: DETAIL ON SHEET NUMBER	SIGN DETAIL: DETAIL ON STD SHEET NUMBER
BRISTOL NORTHBOUND							FY-FLUORESCENT YELLOW FYG-FLUORESCENT YELLOW GREEN																			"SHS"-STANDARD HIGHWAY SIGNS			
		A	VR-038	24	18		STATE HIGHWAY ENDS			1																		
			BEGIN CLASS 1 HIGHWAY																										
NB	7.25	A	R2-1	24	30								1		X													
		B	VR-038	24	18		STATE HIGHWAY ENDS						1															
		A	R2-1	24	30		SPEED LIMIT 40	5.00								1		X								X		
		A	VR-039	24	18			3.00																			8	
NB	7.62	A	R2-1	24	30								1		X													
		A	R2-1	24	30			5.00								1		X								X		
NB	7.79	A	VD-062AL	72	16		BUSINESS SIGN				1	1			X	2		X										
NB	7.83	A	W1-5R	30	30			6.25								1		X								INSTALL 200' +/- NORTH OF BUSINESS SIGNS	X		
		A	W13-1	18	18		NEXT 1/2 MILE	2.25																			X	
NB	8.001	A	R2-1	24	30		SPEED LIMIT 40			1				X														
NB	8.133	A	D1-1A	72	12		DESTINATION SIGN			1				X														
NB	8.150	C	VR-079	24	30		LEGAL LOAD AS FOR STATE HIGHWAYS						1		X													
		C	VR-079	24	30			5.00								1		X								LINCOLN RD (TH-3)			E-141
							SHEET TOTALS	26.50	0.00	3	1	1	4	0	0	6		90										
								SF	SF	EA	EA	EA	EA	EA	EA	EA		FT										
							TOWN DIRECTIONAL TOTALS	348.6	0.0	46.0	1.0	1.0	69	0.0	0.0	56		840.0										

SIGN SUMMARY SHEET

VERMONT AGENCY OF TRANSPORTATION

PROJECT NAME: **Statewide - Northwest Region**
PROJECT NUMBER: **STPG SIGN(30)**

FILE NAME: **Bristol NB.xls** PLOT DATE: **8/11/2010**
PROJECT MANAGER: **A. Gamble** DRAWN BY: **T. Guazzoni**
DESIGNED BY: **T. Guazzoni** CHECKED BY: **A. Gamble**
BRISTOL VT 116 NORTHBOUND SHEET 9 SHEET **96** OF **131**

DIRECTION	MILEPOINT	LOCATION CODE (SHEET 2)	SIGN CODE	WIDTH (IN)	HEIGHT (IN)	SHEETING REMARKS	SIGN LEGEND	NEW SIGNS		EXISTING SIGNS				EXIST POST		NUMBER OF NEW POSTS	SQUARE STEEL (IN)			TUBULAR STEEL Ø (IN)					SIGN FRAME REQUIRED	REMARKS	SIGN DETAIL		
								"A"	"B"	RETAIN	SALVAGE FROM	SALVAGE TO	REMOVE	RETAIN	REMOVE		1.75 (LB / FT) 1.88	2.00 (LB / FT) 2.42	2.50 (LB / FT) 3.35	FOUNDATION	3.00 (LB / FT) 7.60	3.50 (LB / FT) 9.00	4.00 (LB / FT) 10.80	5.00 (LB / FT) 14.60			DETAIL IN SHS	DETAIL ON SHEET NUMBER	DETAIL ON STD SHEET NUMBER
BRISTOL NORTHBOUND							FY-FLUORESCENT YELLOW FYG-FLUORESCENT YELLOW GREEN																			"SHS"-STANDARD HIGHWAY SIGNS			
NB	8.175	D	R1-1	30	30								1		X														
		D	R1-1	30	30			6.25								1		X								LINCOLN RD (TH-3)	X		
NB	8.214	A	M3-2S	24	12								1		X														
		A	M1-5	24	24								1																
		A	M3-1S	24	12								1																
		A	M1-5	30	24								1																
		A	M3-2	24	12			2.00								2		X							#1A	GREEN ON WHITE SHEETING	X	7	
		A	M1-5	24	24			4.00																				E-136B
		A	M3-1	24	12			2.00																		GREEN ON WHITE SHEETING	X		
		A	M1-5	30	24			5.00																				E-136B
NB	8.303	A	W11-3A	30	30		DEER CROSSING SYMBOL			1				X															
		A	W7-3A	24	18		NEXT 2 MILES			1																			
NB	8.398	A	R2-1	24	30								1		X														
		A	R2-1	24	30			5.00								1		X									X		
NB	9.65	A	M2-1S	21	15								1		X														
							SHEET TOTALS	24.25	0.00	2	0	0	7	0	0	4		60											
								SF	SF	EA	EA	EA	EA	EA	EA	EA		FT											
							TOWN DIRECTIONAL TOTALS	348.6	0.0	46.0	1.0	1.0	69	0.0	0.0	56		840.0											

SIGN SUMMARY SHEET

VERMONT AGENCY OF TRANSPORTATION

PROJECT NAME: **Statewide - Northwest Region**
PROJECT NUMBER: **STPG SIGN(30)**

FILE NAME: **Bristol NB.xls** PLOT DATE: **8/11/2010**
PROJECT MANAGER: **A. Gamble** DRAWN BY: **T. Guazzoni**
DESIGNED BY: **T. Guazzoni** CHECKED BY: **A. Gamble**
BRISTOL VT 116 NORTHBOUND SHEET 10 SHEET **97** OF **131**

DIRECTION	MILEPOINT	LOCATION CODE (SHEET 2)	SIGN CODE	WIDTH (IN)	HEIGHT (IN)	SHEETING REMARKS	SIGN LEGEND	NEW SIGNS "A"	NEW SIGNS "B"	EXISTING SIGNS RETAIN	EXISTING SIGNS SALVAGE FROM	EXISTING SIGNS SALVAGE TO	EXISTING SIGNS REMOVE	EXIST POST RETAIN	EXIST POST REMOVE	NUMBER OF NEW POSTS	SQUARE STEEL (IN) 1.75 (LB / FT) 1.88	SQUARE STEEL (IN) 2.00 (LB / FT) 2.42	SQUARE STEEL (IN) 2.50 (LB / FT) 3.35	TUBULAR STEEL Ø (IN) FOUNDATION	TUBULAR STEEL Ø (IN) 3.00 (LB / FT) 7.60	TUBULAR STEEL Ø (IN) 3.50 (LB / FT) 9.00	TUBULAR STEEL Ø (IN) 4.00 (LB / FT) 10.80	TUBULAR STEEL Ø (IN) 5.00 (LB / FT) 14.60	SIGN FRAME REQUIRED	REMARKS	SIGN DETAIL: DETAIL IN SHS	SIGN DETAIL: DETAIL ON SHEET NUMBER	SIGN DETAIL: DETAIL ON STD SHEET NUMBER
BRISTOL NORTHBOUND							FY-FLUORESCENT YELLOW FYG-FLUORESCENT YELLOW GREEN																			"SHS"-STANDARD HIGHWAY SIGNS			
		A	M1-5	24	24								1															
		A	M2-1S	21	15			2.25								1		X								GREEN ON WHITE SHEETING	X		
		A	M1-5	24	24			4.00																				E-136B
NB	9.705	A	VW-730	60	12		VT ROUTE 17 PLAQUE			1				X														
		A	VW-629	60	48		NOT RECOMMENDED SIGN			1																		
NB	9.74	A	VD-062AL	72	16		BUSINESS SIGN			1				X														
NB	9.82	A	D1-1A	72	10								1		X													
		A	D1-1A	72	10								1															
		A	D1-1A	72	10								1															
		A	D1-1A	72	10								1															
		A	D1-1A	72	12			6.00								2		X								5	
		A	D1-1A	72	12			6.00																				5
		A	D1-1A	72	12			6.00																				5
		A	D1-1A	72	12			6.00																				5
NB	9.87	A	M3-1	24	12								1	X														
							SHEET TOTALS	30.25	0.00	3	0	0	6	0	0	3		45										
								SF	SF	EA	EA	EA	EA	EA	EA	EA		FT										
							TOWN DIRECTIONAL TOTALS	348.6	0.0	46.0	1.0	1.0	69	0.0	0.0	56		840.0										

SIGN SUMMARY SHEET

VERMONT AGENCY OF TRANSPORTATION

PROJECT NAME: **Statewide - Northwest Region**
PROJECT NUMBER: **STPG SIGN(30)**

FILE NAME: **Bristol NB.xls** PLOT DATE: **8/11/2010**
PROJECT MANAGER: **A. Gamble** DRAWN BY: **T. Guazzoni**
DESIGNED BY: **T. Guazzoni** CHECKED BY: **A. Gamble**
BRISTOL VT 116 NORTHBOUND SHEET 11 SHEET **98** OF **131**

DIRECTION	MILEPOINT	LOCATION CODE (SHEET 2)	SIGN CODE	WIDTH (IN)	HEIGHT (IN)	SHEETING REMARKS	SIGN LEGEND	NEW SIGNS "A"	NEW SIGNS "B"	EXISTING SIGNS RETAIN	EXISTING SIGNS SALVAGE FROM	EXISTING SIGNS SALVAGE TO	EXISTING SIGNS REMOVE	EXIST POST RETAIN	EXIST POST REMOVE	NUMBER OF NEW POSTS	SQUARE STEEL (IN) 1.75 (LB / FT) 1.88	SQUARE STEEL (IN) 2.00 (LB / FT) 2.42	SQUARE STEEL (IN) 2.50 (LB / FT) 3.35	TUBULAR STEEL Ø (IN) FOUNDATION	TUBULAR STEEL Ø (IN) 3.00 (LB / FT) 7.60	TUBULAR STEEL Ø (IN) 3.50 (LB / FT) 9.00	TUBULAR STEEL Ø (IN) 4.00 (LB / FT) 10.80	TUBULAR STEEL Ø (IN) 5.00 (LB / FT) 14.60	SIGN FRAME REQUIRED	REMARKS	SIGN DETAIL: DETAIL IN SHS	SIGN DETAIL: DETAIL ON SHEET NUMBER	SIGN DETAIL: DETAIL ON STD SHEET NUMBER
BRISTOL NORTHBOUND							FY-FLUORESCENT YELLOW FYG-FLUORESCENT YELLOW GREEN																			"SHS"-STANDARD HIGHWAY SIGNS			
		A	M1-5A	30	24								1															
		A	M6-3	21	15								1															
		A	M3-2	24	12								1															
		A	M1-5A	24	24								1															
		A	M6-1	21	15								1															
		A	M3-1	24	12			2.00																	#2A	GREEN ON WHITE SHEETING	X		
		A	M1-5	30	24			5.00																				E-136B
		A	M6-3	21	15		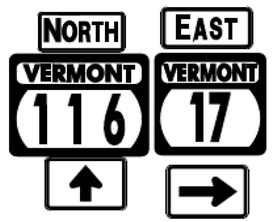	2.25																	GREEN ON WHITE SHEETING	X		
		A	M3-2	24	12			2.00																		GREEN ON WHITE SHEETING	X		
		A	M1-5	24	24			4.00																				E-136B
		A	M6-1R	21	15			2.25																		GREEN ON WHITE SHEETING	X		
NB	9.91	A	M3-1	24	12								1		X													
		A	M1-5A	30	24								1															
		A	M3-1	24	12			2.00								1	X									GREEN ON WHITE SHEETING	X		
		A	M1-5A	30	24			5.00																				E-136B
SIGN SUMMARY SHEET							SHEET TOTALS	24.50	0.00	0	0	0	7	0	0	1	15											
								SF	SF	EA	EA	EA	EA	EA	EA	EA	FT											
VERMONT AGENCY OF TRANSPORTATION							TOWN DIRECTIONAL TOTALS	348.6	0.0	46.0	1.0	1.0	69	0.0	0.0	56	840.0											

PROJECT NAME: **Statewide - Northwest Region**
PROJECT NUMBER: **STPG SIGN(30)**

FILE NAME: **Bristol NB.xls** PLOT DATE: **8/11/2010**
PROJECT MANAGER: **A. Gamble** DRAWN BY: **T. Guazzoni**
DESIGNED BY: **T. Guazzoni** CHECKED BY: **A. Gamble**
BRISTOL VT 116 NORTHBOUND SHEET 12 SHEET **99** OF **131**

DIRECTION	MILEPOINT	LOCATION CODE (SHEET 2)	SIGN CODE	WIDTH (IN)	HEIGHT (IN)	SHEETING REMARKS	SIGN LEGEND	NEW SIGNS "A"	NEW SIGNS "B"	EXISTING SIGNS RETAIN	EXISTING SIGNS SALVAGE FROM	EXISTING SIGNS SALVAGE TO	EXISTING SIGNS REMOVE	EXIST POST RETAIN	EXIST POST REMOVE	NUMBER OF NEW POSTS	SQUARE STEEL (IN) 1.75 (LB / FT) 1.88	SQUARE STEEL (IN) 2.00 (LB / FT) 2.42	SQUARE STEEL (IN) 2.50 (LB / FT) 3.35	TUBULAR STEEL Ø (IN) FOUNDATION	TUBULAR STEEL Ø (IN) 3.00 (LB / FT) 7.60	TUBULAR STEEL Ø (IN) 3.50 (LB / FT) 9.00	TUBULAR STEEL Ø (IN) 4.00 (LB / FT) 10.80	TUBULAR STEEL Ø (IN) 5.00 (LB / FT) 14.60	SIGN FRAME REQUIRED	REMARKS	SIGN DETAIL: DETAIL IN SHS	SIGN DETAIL: DETAIL ON SHEET NUMBER	SIGN DETAIL: DETAIL ON STD SHEET NUMBER
BRISTOL NORTHBOUND							FY-FLUORESCENT YELLOW FYG-FLUORESCENT YELLOW GREEN																			"SHS"-STANDARD HIGHWAY SIGNS			
NB	9.93	A	D2-1	72	10								1		X													
		A	D2-1	72	10								1															
		A	D2-1	72	12		Starksboro 5 / Hinesburg 14	6.00								2		X										5
		A	D2-1	72	12			6.00																				5
NB	10.00	A	R2-1	24	30		SPEED LIMIT 50						1		X													
		A	R2-1	24	30		MM	5.00				I				1		X									X	
NB	10.86	C	VR-017	24	30		LEGAL LOAD LIMIT 24,000 POUNDS						1		X													
		C	VR-017	24	30			5.00								1		X								MEEHAN RD (TH-11), REMOVE TOWN NEIGHBORHOOD WATCH SIGN, RETURN TO TOWN		E-141
NB	10.865	D	R1-1	30	30		STOP						1		X													
		D	R1-1	30	30			6.25								1		X								MEEHAN RD (TH-11)	X	
NB	11.11	A	W11-3A	30	30			6.25								1		X								INSTALL ASSEMBLY 400' +/- SOUTH OF DRIVE #3024	X	
		A	W7-3A	24	18		NEXT 1 MILE	3.00																			X	
NB	12.232	A	W11-6H	30	30		HINGED SNOWMOBILE SIGN						1		X													
							SHEET TOTALS	37.50 SF	0.00 SF	0 EA	0 EA	0 EA	6 EA	0 EA	0 EA	6 EA		90 FT										
							TOWN DIRECTIONAL TOTALS	348.6	0.0	46.0	1.0	1.0	69	0.0	0.0	56		840.0										

SIGN SUMMARY SHEET

VERMONT AGENCY OF TRANSPORTATION

PROJECT NAME: **Statewide - Northwest Region**
PROJECT NUMBER: **STPG SIGN(30)**

FILE NAME: **Bristol NB.xls** PLOT DATE: **8/11/2010**
PROJECT MANAGER: **A. Gamble** DRAWN BY: **T. Guazzoni**
DESIGNED BY: **T. Guazzoni** CHECKED BY: **A. Gamble**
BRISTOL VT 116 NORTHBOUND SHEET 13 SHEET **100** OF **131**

DIRECTION	MILEPOINT	LOCATION CODE (SHEET 2)	SIGN CODE	WIDTH (IN)	HEIGHT (IN)	SHEETING REMARKS	SIGN LEGEND	NEW SIGNS "A"	NEW SIGNS "B"	EXISTING SIGNS RETAIN	EXISTING SIGNS SALVAGE FROM	EXISTING SIGNS SALVAGE TO	EXISTING SIGNS REMOVE	EXIST POST RETAIN	EXIST POST REMOVE	NUMBER OF NEW POSTS	SQUARE STEEL (IN) 1.75 (LB / FT) 1.88	SQUARE STEEL (IN) 2.00 (LB / FT) 2.42	SQUARE STEEL (IN) 2.50 (LB / FT) 3.35	TUBULAR STEEL Ø (IN) FOUNDATION	TUBULAR STEEL Ø (IN) 3.00 (LB / FT) 7.60	TUBULAR STEEL Ø (IN) 3.50 (LB / FT) 9.00	TUBULAR STEEL Ø (IN) 4.00 (LB / FT) 10.80	TUBULAR STEEL Ø (IN) 5.00 (LB / FT) 14.60	SIGN FRAME REQUIRED	REMARKS	SIGN DETAIL: DETAIL IN SHS	SIGN DETAIL: DETAIL ON SHEET NUMBER	SIGN DETAIL: DETAIL ON STD SHEET NUMBER
BRISTOL SOUTHBOUND							FY-FLUORESCENT YELLOW FYG-FLUORESCENT YELLOW GREEN																			"SHS"-STANDARD HIGHWAY SIGNS			
SB	12.200	F	W11-3A	30	30								1		X													
		F	W7-3A	24	18								1														
		F	W11-3A	30	30			6.25								1		X									X		
		F	W7-3A	24	18			3.00																			X		
SB	10.050	F	M2-1	21	15								1		X													
		F	M1-5A	24	24								1														
		F	M2-1	21	15			2.25								1		X								GREEN ON WHITE SHEETING	X		
		F	M1-5A	24	24			4.00																					E-136B
SB	10.012	F	VD-062AL	72	16		BUSINESS SIGN			1				X														
		F	VD-062B	72	16		BUSINESS SIGN			1																		
SB	9.970	F	D1-1A	72	10								1		X													
		F	D1-1A	72	10								1															
		F	D1-1	72	10		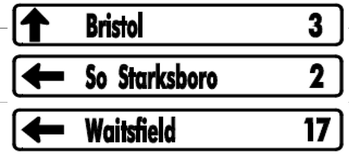						1														
		F	D1-1A	72	12			6.00								2		X									5		
		F	D1-1A	72	12			6.00																			5		
							SHEET TOTALS	27.50	0.00	2	0	0	7	0	0	4		60									
								SF	SF	EA	EA	EA	EA	EA	EA	EA		FT									
							TOWN DIRECTIONAL TOTALS	322.5	0.0	41.0	2.0	2.0	70	0.0	0.0	49		735.0									

SIGN SUMMARY SHEET

VERMONT AGENCY OF TRANSPORTATION

PROJECT NAME: **Statewide - Northwest Region**
PROJECT NUMBER: **STPG SIGN(30)**

FILE NAME: **Bristol SB.xls** PLOT DATE: **8/11/2010**
PROJECT MANAGER: **A. Gamble** DRAWN BY: **T. Guazzoni**
DESIGNED BY: **T. Guazzoni** CHECKED BY: **A. Gamble**
BRISTOL VT 116 SOUTHBOUND SHEET 1 SHEET **101** OF **131**

DIRECTION	MILEPOINT	LOCATION CODE (SHEET 2)	SIGN CODE	WIDTH (IN)	HEIGHT (IN)	SHEETING REMARKS	SIGN LEGEND	NEW SIGNS "A"	NEW SIGNS "B"	EXISTING SIGNS RETAIN	EXISTING SIGNS SALVAGE FROM	EXISTING SIGNS SALVAGE TO	EXISTING SIGNS REMOVE	EXIST POST RETAIN	EXIST POST REMOVE	NUMBER OF NEW POSTS	SQUARE STEEL (IN) 1.75 (LB / FT) 1.88	SQUARE STEEL (IN) 2.00 (LB / FT) 2.42	SQUARE STEEL (IN) 2.50 (LB / FT) 3.35	TUBULAR STEEL Ø (IN) FOUNDATION	TUBULAR STEEL Ø (IN) 3.00 (LB / FT) 7.60	TUBULAR STEEL Ø (IN) 3.50 (LB / FT) 9.00	TUBULAR STEEL Ø (IN) 4.00 (LB / FT) 10.80	TUBULAR STEEL Ø (IN) 5.00 (LB / FT) 14.60	SIGN FRAME REQUIRED	REMARKS	SIGN DETAIL: DETAIL IN SHS	SIGN DETAIL: DETAIL ON SHEET NUMBER	SIGN DETAIL: DETAIL ON STD SHEET NUMBER
BRISTOL SOUTHBOUND							FY-FLUORESCENT YELLOW FYG-FLUORESCENT YELLOW GREEN																			"SHS"-STANDARD HIGHWAY SIGNS			
		F	D1-1A	72	12			6.00																			5	
SB	9.930	F	M3-2	24	12		ROUTE MARKER ASSEMBLY						1	X														
		F	M1-5A	24	24								1															
		F	M6-1	21	15								1															
		F	M3-3	24	12								1															
		F	M1-5A	30	24								1															
		F	M6-3	21	15								1															
		F	M3-4	24	12								1															
		F	M1-5A	24	24								1															
		F	M6-3	21	15								1															
		F	M3-2	24	12			2.00																		#3B	GREEN ON WHITE SHEETING	X	7	
		F	M1-5	24	24			4.00																				E-136B
		F	M6-1L	21	15			2.25																			GREEN ON WHITE SHEETING	X		
		F	M3-3	24	12			2.00																			GREEN ON WHITE SHEETING	X		
		F	M1-5	30	24			5.00																					E-136B
							SHEET TOTALS	21.25	0.00	0	0	0	9	0	0	0	0												
								SF	SF	EA	EA	EA	EA	EA	EA	EA	FT												
							TOWN DIRECTIONAL TOTALS	322.5	0.0	41.0	2.0	2.0	70	0.0	0.0	49	735.0												

SIGN SUMMARY SHEET

VERMONT AGENCY OF TRANSPORTATION

PROJECT NAME: **Statewide - Northwest Region**
PROJECT NUMBER: **STPG SIGN(30)**

FILE NAME: **Bristol SB.xls** PLOT DATE: **8/11/2010**
PROJECT MANAGER: **A. Gamble** DRAWN BY: **T. Guazzoni**
DESIGNED BY: **T. Guazzoni** CHECKED BY: **A. Gamble**
BRISTOL VT 116 SOUTHBOUND SHEET 2 SHEET **102** OF **131**

DIRECTION	MILEPOINT	LOCATION CODE (SHEET 2)	SIGN CODE	WIDTH (IN)	HEIGHT (IN)	SHEETING REMARKS	SIGN LEGEND	NEW SIGNS "A"	NEW SIGNS "B"	EXISTING SIGNS RETAIN	EXISTING SIGNS SALVAGE FROM	EXISTING SIGNS SALVAGE TO	EXISTING SIGNS REMOVE	EXIST POST RETAIN	EXIST POST REMOVE	NUMBER OF NEW POSTS	SQUARE STEEL (IN) 1.75 (LB / FT) 1.88	SQUARE STEEL (IN) 2.00 (LB / FT) 2.42	SQUARE STEEL (IN) 2.50 (LB / FT) 3.35	TUBULAR STEEL Ø (IN) FOUNDATION	TUBULAR STEEL Ø (IN) 3.00 (LB / FT) 7.60	TUBULAR STEEL Ø (IN) 3.50 (LB / FT) 9.00	TUBULAR STEEL Ø (IN) 4.00 (LB / FT) 10.80	TUBULAR STEEL Ø (IN) 5.00 (LB / FT) 14.60	SIGN FRAME REQUIRED	REMARKS	SIGN DETAIL: DETAIL IN SHS	SIGN DETAIL: DETAIL ON SHEET NUMBER	SIGN DETAIL: DETAIL ON STD SHEET NUMBER
BRISTOL SOUTHBOUND							FY-FLUORESCENT YELLOW FYG-FLUORESCENT YELLOW GREEN																			"SHS"-STANDARD HIGHWAY SIGNS			
		F	M6-3	21	15		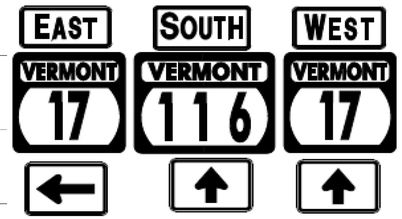	2.25																	GREEN ON WHITE SHEETING	X		
		F	M3-4	24	12			2.00																	GREEN ON WHITE SHEETING	X		
		F	M1-5	24	24			4.00																				E-136B
		F	M6-3	21	15			2.25																	GREEN ON WHITE SHEETING	X		
SB	9.870	F	M3-3	24	12								1	X														
		F	M1-5A	30	24								1															
		F	M3-4	24	12								1															
		F	M1-5A	24	24								1															
		F	D2-1	72	12			6.00																			5	
		F	M3-3	24	12			2.00																	GREEN ON WHITE SHEETING	X		
		F	M1-5	30	24			5.00																				E-136B
		F	M3-4	24	12			2.00																	GREEN ON WHITE SHEETING	X		
		F	M1-5	24	24			4.00																				E-136B
SB	9.830	F	D2-1	72	10		BRISTOL 3			1					X													
SB	9.780	F	W11-3A	30	30		DEER CROSSING SYMBOL			1				X														
							SHEET TOTALS	29.50	0.00	2	0	0	4	0	0	0			0									
								SF	SF	EA	EA	EA	EA	EA	EA	EA			FT									
							TOWN DIRECTIONAL TOTALS	322.5	0.0	41.0	2.0	2.0	70	0.0	0.0	49			735.0									

SIGN SUMMARY SHEET

VERMONT AGENCY OF TRANSPORTATION

PROJECT NAME: **Statewide - Northwest Region**
PROJECT NUMBER: **STPG SIGN(30)**

FILE NAME: **Bristol SB.xls** PLOT DATE: **8/11/2010**
PROJECT MANAGER: **A. Gamble** DRAWN BY: **T. Guazzoni**
DESIGNED BY: **T. Guazzoni** CHECKED BY: **A. Gamble**
BRISTOL VT 116 SOUTHBOUND SHEET 3 SHEET **103** OF **131**

DIRECTION	MILEPOINT	LOCATION CODE (SHEET 2)	SIGN CODE	WIDTH (IN)	HEIGHT (IN)	SHEETING REMARKS	SIGN LEGEND	NEW SIGNS "A"	NEW SIGNS "B"	EXISTING SIGNS RETAIN	EXISTING SIGNS SALVAGE FROM	EXISTING SIGNS SALVAGE TO	EXISTING SIGNS REMOVE	EXIST POST RETAIN	EXIST POST REMOVE	NUMBER OF NEW POSTS	SQUARE STEEL (IN) 1.75 (LB / FT) 1.88	SQUARE STEEL (IN) 2.00 (LB / FT) 2.42	SQUARE STEEL (IN) 2.50 (LB / FT) 3.35	TUBULAR STEEL Ø (IN) FOUNDATION	TUBULAR STEEL Ø (IN) 3.00 (LB / FT) 7.60	TUBULAR STEEL Ø (IN) 3.50 (LB / FT) 9.00	TUBULAR STEEL Ø (IN) 4.00 (LB / FT) 10.80	TUBULAR STEEL Ø (IN) 5.00 (LB / FT) 14.60	SIGN FRAME REQUIRED	REMARKS	SIGN DETAIL: DETAIL IN SHS	SIGN DETAIL: DETAIL ON SHEET NUMBER	SIGN DETAIL: DETAIL ON STD SHEET NUMBER
BRISTOL SOUTHBOUND							FY-FLUORESCENT YELLOW FYG-FLUORESCENT YELLOW GREEN																			"SHS"-STANDARD HIGHWAY SIGNS			
		F	W7-3A	24	18		NEXT 2 MILES 			1																	
SB	9.400	F	R2-1	24	30			5.00								1		X								INSTALL AT EXISTING MM	X		
SB	8.538	F	R2-5A	24	30								1		X														
		F	W3-5	36	36			9.00								2		X									X		
SB	8.398	F	R2-1	24	30								1		X														
		F	R2-1	30	36			7.50								1		X										6	
SB	8.250	F	D1-1A	72	10								1		X														
		F	D1-1A	72	12			6.00								2		X										5	
SB	8.201	F	R2-1	24	30					1				X														
		F	R2-1	24	30			5.00								1		X									X		
SB	8.125	F	M3-3S	24	12		SOUTH						1		X														
		F	M1-5	30	24		VERMONT 116						1																
		F	M3-4S	24	12		WEST						1																
		F	M1-5	24	24		VERMONT 17						1																
SB	8.100	F	D2-1	72	10								1		X														
SIGN SUMMARY SHEET							SHEET TOTALS	32.50	0.00	2	0	0	8	0	0	7		105									
								SF	SF	EA	EA	EA	EA	EA	EA	EA		FT									
VERMONT AGENCY OF TRANSPORTATION							TOWN DIRECTIONAL TOTALS	322.5	0.0	41.0	2.0	2.0	70	0.0	0.0	49		735.0									

PROJECT NAME: **Statewide - Northwest Region**
PROJECT NUMBER: **STPG SIGN(30)**

FILE NAME: **Bristol SB.xls** PLOT DATE: **8/11/2010**
PROJECT MANAGER: **A. Gamble** DRAWN BY: **T. Guazzoni**
DESIGNED BY: **T. Guazzoni** CHECKED BY: **A. Gamble**
BRISTOL VT 116 SOUTHBOUND SHEET 4 SHEET **104** OF **131**

DIRECTION	MILEPOINT	LOCATION CODE (SHEET 2)	SIGN CODE	WIDTH (IN)	HEIGHT (IN)	SHEETING REMARKS	SIGN LEGEND	NEW SIGNS "A"	NEW SIGNS "B"	EXISTING SIGNS RETAIN	EXISTING SIGNS SALVAGE FROM	EXISTING SIGNS SALVAGE TO	EXISTING SIGNS REMOVE	EXIST POST RETAIN	EXIST POST REMOVE	NUMBER OF NEW POSTS	SQUARE STEEL (IN) 1.75 (LB / FT) 1.88	SQUARE STEEL (IN) 2.00 (LB / FT) 2.42	SQUARE STEEL (IN) 2.50 (LB / FT) 3.35	TUBULAR STEEL Ø (IN) FOUNDATION	TUBULAR STEEL Ø (IN) 3.00 (LB / FT) 7.60	TUBULAR STEEL Ø (IN) 3.50 (LB / FT) 9.00	TUBULAR STEEL Ø (IN) 4.00 (LB / FT) 10.80	TUBULAR STEEL Ø (IN) 5.00 (LB / FT) 14.60	SIGN FRAME REQUIRED	REMARKS	SIGN DETAIL: DETAIL IN SHS	SIGN DETAIL: DETAIL ON SHEET NUMBER	SIGN DETAIL: DETAIL ON STD SHEET NUMBER
BRISTOL SOUTHBOUND							FY-FLUORESCENT YELLOW FYG-FLUORESCENT YELLOW GREEN																			"SHS"-STANDARD HIGHWAY SIGNS			
		F	D2-1	72	12			6.00								2		X										5	
		F	M3-3	24	12			2.00																	#1A	GREEN ON WHITE SHEETING	X	7	
		F	M1-5	30	24			5.00																				E-136B
		F	M3-4	24	12			2.00																			GREEN ON WHITE SHEETING	X		
		F	M1-5	24	24			4.00																						E-136B
SB	8.001	F	R2-1	24	30		SPEED LIMIT 40			1				X																
SB	7.650	F	VD-062C	74.75	16		TRAVEL INFO SIGN			1				X																
		F	VD-062BC	74.75	16		TRAVEL INFO SIGN			1																				
SB	7.602	F	R2-1	24	30		SPEED LIMIT 40			1				X																
SB	7.364	F	VD-062B	72	16		BUSINESS SIGN			1				X																
		F	VD-062AL	72	16		BUSINESS SIGN			1																				
SB	7.350	F	R2-5A	24	30								1		X															
		F	W3-5	36	36			9.00								2		X										X	
SB	7.330	F	VD-018A	30	18			3.75								1		X										8	
SB	7.290	F	S3-1	30	30		SCHOOL BUS STOP AHEAD						1		X															
							SHEET TOTALS	31.75	0.00	6	0	0	2	0	0	5		75											
								SF	SF	EA	EA	EA	EA	EA	EA	EA		FT											
							TOWN DIRECTIONAL TOTALS	322.5	0.0	41.0	2.0	2.0	70	0.0	0.0	49		735.0											

SIGN SUMMARY SHEET

VERMONT AGENCY OF TRANSPORTATION

PROJECT NAME: **Statewide - Northwest Region**
PROJECT NUMBER: **STPG SIGN(30)**

FILE NAME: **Bristol SB.xls** PLOT DATE: **8/11/2010**
PROJECT MANAGER: **A. Gamble** DRAWN BY: **T. Guazzoni**
DESIGNED BY: **T. Guazzoni** CHECKED BY: **A. Gamble**
BRISTOL VT 116 SOUTHBOUND SHEET 5 SHEET **105** OF **131**

DIRECTION	MILEPOINT	LOCATION CODE (SHEET 2)	SIGN CODE	WIDTH (IN)	HEIGHT (IN)	SHEETING REMARKS	SIGN LEGEND	NEW SIGNS "A"	NEW SIGNS "B"	EXISTING SIGNS RETAIN	EXISTING SIGNS SALVAGE FROM	EXISTING SIGNS SALVAGE TO	EXISTING SIGNS REMOVE	EXIST POST RETAIN	EXIST POST REMOVE	NUMBER OF NEW POSTS	SQUARE STEEL (IN) (LB / FT) 1.75 1.88	SQUARE STEEL (IN) (LB / FT) 2.00 2.42	SQUARE STEEL (IN) (LB / FT) 2.50 3.35	TUBULAR STEEL Ø (IN) FOUNDATION	TUBULAR STEEL Ø (IN) (LB / FT) 3.00 7.60	TUBULAR STEEL Ø (IN) (LB / FT) 3.50 9.00	TUBULAR STEEL Ø (IN) (LB / FT) 4.00 10.80	TUBULAR STEEL Ø (IN) (LB / FT) 5.00 14.60	SIGN FRAME REQUIRED	REMARKS	SIGN DETAIL: DETAIL IN SHS	SIGN DETAIL: DETAIL ON SHEET NUMBER	SIGN DETAIL: DETAIL ON STD SHEET NUMBER
BRISTOL SOUTHBOUND							FY-FLUORESCENT YELLOW FYG-FLUORESCENT YELLOW GREEN																			"SHS"-STANDARD HIGHWAY SIGNS			
SB	7.240	F	R2-1	24	30								1															
		E	VR-039	24	18		STATE HIGHWAY BEGINS						1															
		F	VR-038	24	18			3.00								1		X							8	
		F	R2-1	24	30			5.00																			X	
			BEGIN CLASS 1 HIGHWAY																									
SB	6.025	F	R2-1	24	30		SPEED LIMIT 40			1				X														
		F	VR-039	24	18		STATE HIGHWAY BEGINS			1																		
SB	6.020	F	W1-6	48	24								1		X													
		F	W1-6	48	24		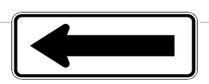	8.00								2		X							X	
SB	6.000	E	W1-6	48	24			8.00								2		X							INSTALL 100' +/- SOUTH OF LEFT LARGE ARROW	X		
SB	5.843	F	VW-205	36	36		WATCH FOR TURNING VEHICLES			1				X														
SB	5.701	F	M2-1	21	15								1		X													
		F	M1-5A	24	24								1															
		F	M2-1	21	15			2.25								1		X							GREEN ON WHITE SHEETING	X		
		F	M1-5A	24	24			4.00																				E-136B
							SHEET TOTALS	30.25 SF	0.00 SF	3 EA	0 EA	0 EA	5 EA	0 EA	0 EA	6 EA		90 FT									
							TOWN DIRECTIONAL TOTALS	322.5	0.0	41.0	2.0	2.0	70	0.0	0.0	49		735.0									

SIGN SUMMARY SHEET

VERMONT AGENCY OF TRANSPORTATION

PROJECT NAME: **Statewide - Northwest Region**
PROJECT NUMBER: **STPG SIGN(30)**

FILE NAME: **Bristol SB.xls** PLOT DATE: **8/11/2010**
PROJECT MANAGER: **A. Gamble** DRAWN BY: **T. Guazzoni**
DESIGNED BY: **T. Guazzoni** CHECKED BY: **A. Gamble**
BRISTOL VT 116 SOUTHBOUND SHEET 6 SHEET **106** OF **131**

DIRECTION	MILEPOINT	LOCATION CODE (SHEET 2)	SIGN CODE	WIDTH (IN)	HEIGHT (IN)	SHEETING REMARKS	SIGN LEGEND	NEW SIGNS "A"	NEW SIGNS "B"	EXISTING SIGNS RETAIN	EXISTING SIGNS SALVAGE FROM	EXISTING SIGNS SALVAGE TO	EXISTING SIGNS REMOVE	EXIST POST RETAIN	EXIST POST REMOVE	NUMBER OF NEW POSTS	SQUARE STEEL (IN) 1.75 (LB / FT) 1.88	SQUARE STEEL (IN) 2.00 (LB / FT) 2.42	SQUARE STEEL (IN) 2.50 (LB / FT) 3.35	TUBULAR STEEL Ø (IN) FOUNDATION	TUBULAR STEEL Ø (IN) 3.00 (LB / FT) 7.60	TUBULAR STEEL Ø (IN) 3.50 (LB / FT) 9.00	TUBULAR STEEL Ø (IN) 4.00 (LB / FT) 10.80	TUBULAR STEEL Ø (IN) 5.00 (LB / FT) 14.60	SIGN FRAME REQUIRED	REMARKS	SIGN DETAIL: DETAIL IN SHS	SIGN DETAIL: DETAIL ON SHEET NUMBER	SIGN DETAIL: DETAIL ON STD SHEET NUMBER
BRISTOL SOUTHBOUND							FY-FLUORESCENT YELLOW FYG-FLUORESCENT YELLOW GREEN																			"SHS"-STANDARD HIGHWAY SIGNS			
SB	5.600	F	W3-1	36	36								1	X														
		F	W3-1	36	36			9.00																		STRAIGHTEN POST, RETAIN BEACON	X		
SB	5.560	F	D1-1A	72	12		DESTINATION SIGN			1				X														
		F	D1-1A	72	12		DESTINATION SIGN			1																		
		F	D1-1M	72	12		DESTINATION SIGN			1																		
		F	D1-1A	72	12		DESTINATION SIGN			1																		
SB	5.525	F	M3-3	24	12		ROUTE MARKER ASSEMBLY						1		X													
		F	M1-5A	24	24								1															
		F	M6-1	21	15								1															
		F	M3-4	24	12								1															
		F	M1-5A	24	24								1															
		F	M6-3	21	15								1															
		F	M3-3	24	12			2.00								2		X							#2A	GREEN ON WHITE SHEETING	X	7	
		F	M1-5	24	24			4.00																				E-136B
		F	M6-1	21	15			2.25																		GREEN ON WHITE SHEETING	X		
							SHEET TOTALS	17.25 SF	0.00 SF	4 EA	0 EA	0 EA	7 EA	0 EA	0 EA	2 EA		30 FT								
							TOWN DIRECTIONAL TOTALS	322.5	0.0	41.0	2.0	2.0	70	0.0	0.0	49		735.0								

SIGN SUMMARY SHEET

VERMONT AGENCY OF TRANSPORTATION

PROJECT NAME: **Statewide - Northwest Region**
PROJECT NUMBER: **STPG SIGN(30)**

FILE NAME: **Bristol SB.xls** PLOT DATE: **8/11/2010**
PROJECT MANAGER: **A. Gamble** DRAWN BY: **T. Guazzoni**
DESIGNED BY: **T. Guazzoni** CHECKED BY: **A. Gamble**
BRISTOL VT 116 SOUTHBOUND SHEET 7 SHEET **107** OF **131**

DIRECTION	MILEPOINT	LOCATION CODE (SHEET 2)	SIGN CODE	WIDTH (IN)	HEIGHT (IN)	SHEETING REMARKS	SIGN LEGEND	NEW SIGNS "A"	NEW SIGNS "B"	EXISTING SIGNS RETAIN	EXISTING SIGNS SALVAGE FROM	EXISTING SIGNS SALVAGE TO	EXISTING SIGNS REMOVE	EXIST POST RETAIN	EXIST POST REMOVE	NUMBER OF NEW POSTS	SQUARE STEEL (IN) 1.75 (LB / FT) 1.88	SQUARE STEEL (IN) 2.00 (LB / FT) 2.42	SQUARE STEEL (IN) 2.50 (LB / FT) 3.35	TUBULAR STEEL Ø (IN) FOUNDATION	TUBULAR STEEL Ø (IN) 3.00 (LB / FT) 7.60	TUBULAR STEEL Ø (IN) 3.50 (LB / FT) 9.00	TUBULAR STEEL Ø (IN) 4.00 (LB / FT) 10.80	TUBULAR STEEL Ø (IN) 5.00 (LB / FT) 14.60	SIGN FRAME REQUIRED	REMARKS	SIGN DETAIL: DETAIL IN SHS	SIGN DETAIL: DETAIL ON SHEET NUMBER	SIGN DETAIL: DETAIL ON STD SHEET NUMBER
BRISTOL SOUTHBOUND							FY-FLUORESCENT YELLOW FYG-FLUORESCENT YELLOW GREEN																			"SHS"-STANDARD HIGHWAY SIGNS			
		F	M3-4	24	12		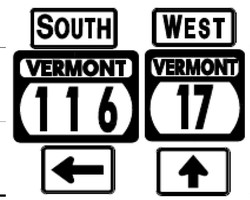	2.00																		GREEN ON WHITE SHEETING	X		
		F	M1-5	24	24			4.00																					E-136B
		F	M6-3	21	15			2.25																		GREEN ON WHITE SHEETING	X		
SB	5.490	F	R1-1	36	36								1		X														
		F	R1-3	12	6								1																
		F	R1-1	36	36			9.00								2		X									X		
		F	R1-3	12	6			0.50																			X		
SB	5.488	H	R1-1	36	36								1		X														
		H	R1-3	12	6								1																
		G	VR-017	24	30								1																
		H	R1-1	36	36			9.00								2		X								BURPEE RD (TH-6)	X		
		H	R1-3	12	6			0.50																			X		
		G	VR-017	24	30			5.00																		BURPEE RD (TH-6)			E-141
SB	5.486	H	R1-1	36	36								1		X														
		H	R1-3	12	6								1																
SIGN SUMMARY SHEET							SHEET TOTALS	32.25	0.00	0	0	0	7	0	0	4		60									
								SF	SF	EA	EA	EA	EA	EA	EA	EA		FT									
VERMONT AGENCY OF TRANSPORTATION							TOWN DIRECTIONAL TOTALS	322.5	0.0	41.0	2.0	2.0	70	0.0	0.0	49		735.0									

PROJECT NAME: **Statewide - Northwest Region**
PROJECT NUMBER: **STPG SIGN(30)**

FILE NAME: **Bristol SB.xls** PLOT DATE: **8/11/2010**
PROJECT MANAGER: **A. Gamble** DRAWN BY: **T. Guazzoni**
DESIGNED BY: **T. Guazzoni** CHECKED BY: **A. Gamble**
BRISTOL VT 116 SOUTHBOUND SHEET 8 SHEET **108** OF **131**

DIRECTION	MILEPOINT	LOCATION CODE (SHEET 2)	SIGN CODE	WIDTH (IN)	HEIGHT (IN)	SHEETING REMARKS	SIGN LEGEND	NEW SIGNS		EXISTING SIGNS				EXIST POST		NUMBER OF NEW POSTS	SQUARE STEEL (IN)			TUBULAR STEEL Ø (IN)				FOUNDATION	SIGN FRAME REQUIRED	REMARKS	SIGN DETAIL		
								"A"	"B"	RETAIN	SALVAGE FROM	SALVAGE TO	REMOVE	RETAIN	REMOVE		1.75 (LB / FT) 1.88	2.00 (LB / FT) 2.42	2.50 (LB / FT) 3.35	3.00 (LB / FT) 7.60	3.50 (LB / FT) 9.00	4.00 (LB / FT) 10.80	5.00 (LB / FT) 14.60				DETAIL IN SHS	DETAIL ON SHEET NUMBER	DETAIL ON STD SHEET NUMBER
BRISTOL SOUTHBOUND							FY-FLUORESCENT YELLOW FYG-FLUORESCENT YELLOW GREEN																		"SHS"-STANDARD HIGHWAY SIGNS			
		H	R1-1	36	36			9.00								2										BURPEE RD (TH-6)	X		
		H	R1-3	12	6			0.50				2															X		
SB	5.481	H	R1-1	36	36								1		X														
		H	R1-3	12	6								1															
		H	R1-1	36	36			9.00								2		X								STONY HILL RD (VT-17)	X		
		H	R1-3	12	6			0.50																			X		
SB	5.475	H	R1-1	24	24								1		X														
		H	R1-3	12	6								1															
		H	R1-1	36	36			9.00								2		X								STONY HILL RD (VT-17)	X		
		H	R1-3	12	6			0.50																			X		
SB	5.471	E	R1-1	24	24								1		X														
		E	R1-3	12	6								1															
		E	R1-1	36	36			9.00								2		X									X		
		E	R1-3	12	6			0.50																			X		
SB	5.447	F	M3-3	24	12								1		X														
							SHEET TOTALS	38.00 SF	0.00 SF	0 EA	0 EA	2 ~~0~~ EA	7 EA	0 EA	0 EA	8 EA		120 FT											
							TOWN DIRECTIONAL TOTALS	322.5	0.0	41.0	2.0	2.0	70	0.0	0.0	49		735.0											

SIGN SUMMARY SHEET

VERMONT AGENCY OF TRANSPORTATION

PROJECT NAME: **Statewide - Northwest Region**
PROJECT NUMBER: **STPG SIGN(30)**

FILE NAME: **Bristol SB.xls** PLOT DATE: **8/11/2010**
PROJECT MANAGER: **A. Gamble** DRAWN BY: **T. Guazzoni**
DESIGNED BY: **T. Guazzoni** CHECKED BY: **A. Gamble**
BRISTOL VT 116 SOUTHBOUND SHEET 9 SHEET **109** OF **131**

DIRECTION	MILEPOINT	LOCATION CODE (SHEET 2)	SIGN CODE	WIDTH (IN)	HEIGHT (IN)	SHEETING REMARKS	SIGN LEGEND	NEW SIGNS "A"	NEW SIGNS "B"	EXISTING SIGNS RETAIN	EXISTING SIGNS SALVAGE FROM	EXISTING SIGNS SALVAGE TO	EXISTING SIGNS REMOVE	EXIST POST RETAIN	EXIST POST REMOVE	NUMBER OF NEW POSTS	SQUARE STEEL (IN) 1.75 (LB / FT) 1.88	SQUARE STEEL (IN) 2.00 (LB / FT) 2.42	SQUARE STEEL (IN) 2.50 (LB / FT) 3.35	TUBULAR STEEL Ø (IN) FOUNDATION	TUBULAR STEEL Ø (IN) 3.00 (LB / FT) 7.60	TUBULAR STEEL Ø (IN) 3.50 (LB / FT) 9.00	TUBULAR STEEL Ø (IN) 4.00 (LB / FT) 10.80	TUBULAR STEEL Ø (IN) 5.00 (LB / FT) 14.60	SIGN FRAME REQUIRED	REMARKS	SIGN DETAIL: DETAIL IN SHS	SIGN DETAIL: DETAIL ON SHEET NUMBER	SIGN DETAIL: DETAIL ON STD SHEET NUMBER
BRISTOL SOUTHBOUND							FY-FLUORESCENT YELLOW FYG-FLUORESCENT YELLOW GREEN																			"SHS"-STANDARD HIGHWAY SIGNS			
		F	M1-5	30	24								1															
		F	M3-3	24	12			2.00								1		X								GREEN ON WHITE SHEETING	X		
		F	M1-5	30	24			5.00																				E-136B
SB	5.401	F	D1-1M	72	12		DESTINATION SIGN			1				X														
		F	D2-1	72	12		DESTINATION SIGN			1																		
SB	5.363	F	R2-1	24	30			5.00								1		X								INSTALL 200' +/- SOUTH OF DESTINATION SIGN			
SB	5.340	F	W11-5	30	30		FARM MACHINERY SYMBOL				1				X												RELOCATE SIDNS TO MP 5.302			
		F	W7-3A	24	18		NEXT 2 1/2 MILES				1																	
SB	5.302	F	W11-5	30	30		FARM MACHINERY SYMBOL					1				1		X									RELOCATED SIGNS FROM MP 5.340. INSTALL 200' +/- FROM PREVIOUS LOCATION			
	5.280	F	W7-3A	24	18		HORSE NEXT 2 1/2 MILES	6.25				1				I												
SB	5.060	F	VD-062B	72	16		BUSINESS SIGN			1				X														
SB	4.676	F	VW-205	36	36		WATCH FOR TURNING VEHICLES						1		X														
SB	4.500	F	W11-5	30	30		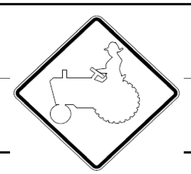						1		X														
		F	W11-5	30	30			6.25								1		X										X		
SB	4.150	F	VR-072	24	30		THINK			1	I	I		X														
SIGN SUMMARY SHEET							SHEET TOTALS	24.50 13.25	0.00	4	3 2	3 2	3	0	0	4		60									
								SF	SF	EA	EA	EA	EA	EA	EA	EA		FT									
VERMONT AGENCY OF TRANSPORTATION							TOWN DIRECTIONAL TOTALS	322.5	0.0	41.0	2.0	2.0	70	0.0	0.0	49		735.0									

PROJECT NAME: **Statewide - Northwest Region**
PROJECT NUMBER: **STPG SIGN(30)**

FILE NAME: **Bristol SB.xls** PLOT DATE: **8/11/2010**
PROJECT MANAGER: **A. Gamble** DRAWN BY: **T. Guazzoni**
DESIGNED BY: **T. Guazzoni** CHECKED BY: **A. Gamble**
BRISTOL VT 116 SOUTHBOUND SHEET 10 SHEET **110** OF **131**

DIRECTION	MILEPOINT	LOCATION CODE (SHEET 2)	SIGN CODE	WIDTH (IN)	HEIGHT (IN)	SHEETING REMARKS	SIGN LEGEND	NEW SIGNS		EXISTING SIGNS				EXIST POST		NUMBER OF NEW POSTS	SQUARE STEEL (IN)			TUBULAR STEEL Ø (IN)					SIGN FRAME REQUIRED	REMARKS	SIGN DETAIL		
								"A"	"B"	RETAIN	SALVAGE FROM	SALVAGE TO	REMOVE	RETAIN	REMOVE		1.75 (LB / FT) 1.88	2.00 (LB / FT) 2.42	2.50 (LB / FT) 3.35	FOUNDATION	3.00 (LB / FT) 7.60	3.50 (LB / FT) 9.00	4.00 (LB / FT) 10.80	5.00 (LB / FT) 14.60			DETAIL IN SHS	DETAIL ON SHEET NUMBER	DETAIL ON STD SHEET NUMBER
BRISTOL SOUTHBOUND							FY-FLUORESCENT YELLOW FYG-FLUORESCENT YELLOW GREEN																		"SHS"-STANDARD HIGHWAY SIGNS			
		E	VR-072	24	30		THINK			1																		
SB	3.540	F	W1-1ML	30	30		MODIFIED LEFT TURN			1				X														
		F	W13-1	18	18		25 MPH PLAQUE			1																		
SB	3.440	E	W1-6L	48	24		LEFT ARROW			1				X														
SB	3.440	E	W1-6R	48	24		RIGHT ARROW			1				X														
SB	3.420	E	W1-6R	48	24		RIGHT ARROW			1				X														
SB	3.403	H	R1-1	30	30		STOP			1				X														
SB	3.440	E	W1-6L	48	24		LEFT ARROW			1				X														
SB	3.345	F	W3-3	36	36		SIGNAL AHEAD			1				X														
SB	3.300	F	W1-1MR	30	30		MODIFIED RIGHT TURN			1				X														
		F	W13-1	18	18		20 MPH PLAQUE			1																		
SB	3.240	F	W5-3	30	30		ONE LANE BRIDGE			1				X														
		F	VW-022	24	18		11 FEET WIDE			1																		
SB	3.200	F	W1-6	48	24		LEFT ARROW			1				X														
SB	3.188	F	R10-6	24	36		STOP HERE ON RED			1				X														
							SHEET TOTALS	0.00	0.00	15	0	0	0	0	0	0	0											
								SF	SF	EA	EA	EA	EA	EA	EA	EA	FT											
							TOWN DIRECTIONAL TOTALS	322.5	0.0	41.0	2.0	2.0	70	0.0	0.0	49	735.0											

SIGN SUMMARY SHEET

VERMONT AGENCY OF TRANSPORTATION

PROJECT NAME: **Statewide - Northwest Region**
PROJECT NUMBER: **STPG SIGN(30)**

FILE NAME: **Bristol SB.xls** PLOT DATE: **8/11/2010**
PROJECT MANAGER: **A. Gamble** DRAWN BY: **T. Guazzoni**
DESIGNED BY: **T. Guazzoni** CHECKED BY: **A. Gamble**
BRISTOL VT 116 SOUTHBOUND SHEET 11 SHEET **111** OF **131**

DIRECTION	MILEPOINT	LOCATION CODE (SHEET 2)	SIGN CODE	WIDTH (IN)	HEIGHT (IN)	SHEETING REMARKS	SIGN LEGEND	NEW SIGNS "A"	NEW SIGNS "B"	EXISTING SIGNS RETAIN	EXISTING SIGNS SALVAGE FROM	EXISTING SIGNS SALVAGE TO	EXISTING SIGNS REMOVE	EXIST POST RETAIN	EXIST POST REMOVE	NUMBER OF NEW POSTS	SQUARE STEEL (IN) 1.75 (LB / FT) 1.88	SQUARE STEEL (IN) 2.00 (LB / FT) 2.42	SQUARE STEEL (IN) 2.50 (LB / FT) 3.35	TUBULAR STEEL Ø (IN) FOUNDATION	TUBULAR STEEL Ø (IN) 3.00 (LB / FT) 7.60	TUBULAR STEEL Ø (IN) 3.50 (LB / FT) 9.00	TUBULAR STEEL Ø (IN) 4.00 (LB / FT) 10.80	TUBULAR STEEL Ø (IN) 5.00 (LB / FT) 14.60	SIGN FRAME REQUIRED	REMARKS	SIGN DETAIL: DETAIL IN SHS	SIGN DETAIL: DETAIL ON SHEET NUMBER	SIGN DETAIL: DETAIL ON STD SHEET NUMBER
BRISTOL SOUTHBOUND							FY-FLUORESCENT YELLOW FYG-FLUORESCENT YELLOW GREEN																			"SHS"-STANDARD HIGHWAY SIGNS			
SB	3.170	F	VW-005	30	30		BRIDGES FREEZE BEFORE ROAD			1				X														
SB	3.175	F	OM-3R	12	36		RIGHT OBJECT MARKER			1				X														
SB	3.140	E	OM-3L	12	36		LEFT OBJECT MARKER			1				X														
SB	2.725	F	W1-2L	30	30			6.25								1		X								INSTALL 400' +/- NORTH OF DRIVE #2852	X		
SB	2.518	G	VR-017	24	30								1		X														
		G	VR-017	24	30			5.00								1		X									COVE RD (TH-26)			E-141
SB	2.511	H	R1-1	30	30								1		X														
		H	R1-1	30	30			6.25								1		X									COVE RD (TH-26)	X		
SB	2.500	F	M1-5A	24	24		VERMONT 116						2 ~~1~~		X													
		F	M6-2	21	15		<=== LEFT (45 DEG)						1															
		E	M1-5A	24	24		VERMONT 116						1															
		E	M6-2	21	15		RIGHT ===> (45 DEG)						1															
SB	1.620	F	S3-1	36	36	FYG		9.00								2		X								INSTALL 105' +/- NORTH OF EXISTING SCHOOL BUS STOP AHEAD SIGN	X		
SB	1.600	F	S3-1	30	30		SCHOOL BUS STOP AHEAD 						1		X														
SB	1.200	F	R2-1	24	30			5.00								1		X								INSTALL 80' +/- SOUTH OF DRIVE #4300	X		
							SHEET TOTALS	31.50 SF	0.00 SF	3 EA	0 EA	~~0~~ 1 EA	~~7~~ 8 EA	0 EA	0 EA	6 EA		90 FT								
							TOWN DIRECTIONAL TOTALS	322.5	0.0	41.0	2.0	2.0	70	0.0	0.0	49		735.0										

SIGN SUMMARY SHEET

VERMONT AGENCY OF TRANSPORTATION

PROJECT NAME: **Statewide - Northwest Region**
PROJECT NUMBER: **STPG SIGN(30)**

FILE NAME: **Bristol SB.xls** PLOT DATE: **8/11/2010**
PROJECT MANAGER: **A. Gamble** DRAWN BY: **T. Guazzoni**
DESIGNED BY: **T. Guazzoni** CHECKED BY: **A. Gamble**
BRISTOL VT 116 SOUTHBOUND SHEET 12 SHEET **112** OF **131**

DIRECTION	MILEPOINT	LOCATION CODE (SHEET 2)	SIGN CODE	WIDTH (IN)	HEIGHT (IN)	SHEETING REMARKS	SIGN LEGEND	NEW SIGNS "A"	NEW SIGNS "B"	EXISTING SIGNS RETAIN	EXISTING SIGNS SALVAGE FROM	EXISTING SIGNS SALVAGE TO	EXISTING SIGNS REMOVE	EXIST POST RETAIN	EXIST POST REMOVE	NUMBER OF NEW POSTS	SQUARE STEEL (IN) 1.75 (LB / FT) 1.88	SQUARE STEEL (IN) 2.00 (LB / FT) 2.42	SQUARE STEEL (IN) 2.50 (LB / FT) 3.35	TUBULAR STEEL Ø (IN) FOUNDATION	TUBULAR STEEL Ø (IN) 3.00 (LB / FT) 7.60	TUBULAR STEEL Ø (IN) 3.50 (LB / FT) 9.00	TUBULAR STEEL Ø (IN) 4.00 (LB / FT) 10.80	TUBULAR STEEL Ø (IN) 5.00 (LB / FT) 14.60	SIGN FRAME REQUIRED	REMARKS	SIGN DETAIL: DETAIL IN SHS	SIGN DETAIL: DETAIL ON SHEET NUMBER	SIGN DETAIL: DETAIL ON STD SHEET NUMBER
BRISTOL SOUTHBOUND							FY-FLUORESCENT YELLOW FYG-FLUORESCENT YELLOW GREEN																			"SHS"-STANDARD HIGHWAY SIGNS			
SB	0.080	F	W1-2L	30	30		CURVE LEFT						1		X													
		F	VW-081L	30	30								1															
		F	VW-081L	30	30			6.25								1		X										7
SB	0.009	G	VR-017	24	30		NEIGHBORHOOD WATCH						1		X													
		G	VR-017	24	30			5.00							1		X								COBBLE RD (TH-31)			E-141
SB	0.004	H	R1-1	30	30								1		X													
		H	R1-1	30	30			6.25							1		X								COBBLE RD (TH-31)	X		
	0.000						1160 0130 0000	0.42								1												

DIRECTION	MILEPOINT	LOCATION CODE (SHEET 2)	SIGN CODE	WIDTH (IN)	HEIGHT (IN)	SHEETING REMARKS	SIGN LEGEND	NEW SIGNS "A"	NEW SIGNS "B"	EXISTING SIGNS RETAIN	EXISTING SIGNS SALVAGE FROM	EXISTING SIGNS SALVAGE TO	EXISTING SIGNS REMOVE	EXIST POST RETAIN	EXIST POST REMOVE	NUMBER OF NEW POSTS	SQUARE STEEL (IN) 1.75 (LB / FT) 1.88	SQUARE STEEL (IN) 2.00 (LB / FT) 2.42	SQUARE STEEL (IN) 2.50 (LB / FT) 3.35	TUBULAR STEEL Ø (IN) FOUNDATION	TUBULAR STEEL Ø (IN) 3.00 (LB / FT) 7.60	TUBULAR STEEL Ø (IN) 3.50 (LB / FT) 9.00	TUBULAR STEEL Ø (IN) 4.00 (LB / FT) 10.80	TUBULAR STEEL Ø (IN) 5.00 (LB / FT) 14.60	SIGN FRAME REQUIRED	REMARKS	SIGN DETAIL: DETAIL IN SHS	SIGN DETAIL: DETAIL ON SHEET NUMBER	SIGN DETAIL: DETAIL ON STD SHEET NUMBER
ESSEX EASTBOUND							FY-FLUORESCENT YELLOW FYG-FLUORESCENT YELLOW GREEN																			"SHS"-STANDARD HIGHWAY SIGNS			
EB	1.227	A	VR-039	24	18		STATE HIGHWAY BEGINS	3.00								1		X								INSTALL WEST 15 FEET TO THE LOCATION DIRECTLY ACROSS ROAD FROM 25 MPH SIGN		8	
		A	R2-1	24	30		SPEED LIMIT 40	5.00																			X		
EB	1.230	B	VR-038	24	18		STATE HIGHWAY ENDS						1																
		A	VR-041	24	12		THROUGH WAY BEGINS HERE						1																
		A	R2-1	24	30		SPEED LIMIT 40						2 ~~1~~																
EB	1.295	A	N/A	N/A	N/A		TOWN SIGN						1		X												REMOVE TOWN SIGN AND RETURN TO TOWN			
EB	1.312	A	W11-2YG	30	30		PEDESTRIAN CROSSING					1				1		X									RELOCATED SIGN FROM MP 1.32			
		A	W16-4FYG	24	18		NEXT 1200 FEET					1				I													
EB	1.320	A	W11-2YG	30	30		PEDESTRIAN CROSSING				1				X														
		A	W16-4FYG	24	18		NEXT 1200 FEET				1																		
EB	1.352	A	VR-932	48	30		LEFT "ONLY"/THRU/RIGHT "ONLY"			1				X															
EB	1.441	A	VW-205	30	30		WATCH FOR TURNING VEHICLES			1				X															
EB	1.865	A	W6-1	36	36								1		X														
		A	W6-1	36	36			9.00								2		X										X	
EB	1.890	A	R2-1	24	30								1		X														
SIGN SUMMARY SHEET							SHEET TOTALS	17.00	0.00	2	2	2	~~6~~ 7	0	0	4		60									
								SF	SF	EA	EA	EA	EA	EA	EA	EA		FT										
VERMONT AGENCY OF TRANSPORTATION							TOWN DIRECTIONAL TOTALS	234.1	0.0	3.0	2.0	2.0	55	0.0	0.0	33		495.0										

PROJECT NAME: **Statewide - Northwest Region**
PROJECT NUMBER: **STPG SIGN(30)**

FILE NAME: **Essex EB.xls** PLOT DATE: **8/11/2010**
PROJECT MANAGER: **A. Gamble** DRAWN BY: **T. Guazzoni**
DESIGNED BY: **T. Guazzoni** CHECKED BY: **A. Gamble**
ESSEX VT 117 EASTBOUND SHEET 1 SHEET **114** OF **131**

DIRECTION	MILEPOINT	LOCATION CODE (SHEET 2)	SIGN CODE	WIDTH (IN)	HEIGHT (IN)	SHEETING REMARKS	SIGN LEGEND	NEW SIGNS "A"	NEW SIGNS "B"	EXISTING SIGNS RETAIN	EXISTING SIGNS SALVAGE FROM	EXISTING SIGNS SALVAGE TO	EXISTING SIGNS REMOVE	EXIST POST RETAIN	EXIST POST REMOVE	NUMBER OF NEW POSTS	SQUARE STEEL (IN) 1.75 (LB / FT) 1.88	SQUARE STEEL (IN) 2.00 (LB / FT) 2.42	SQUARE STEEL (IN) 2.50 (LB / FT) 3.35	TUBULAR STEEL Ø (IN) FOUNDATION	TUBULAR STEEL Ø (IN) 3.00 (LB / FT) 7.60	TUBULAR STEEL Ø (IN) 3.50 (LB / FT) 9.00	TUBULAR STEEL Ø (IN) 4.00 (LB / FT) 10.80	TUBULAR STEEL Ø (IN) 5.00 (LB / FT) 14.60	SIGN FRAME REQUIRED	REMARKS	SIGN DETAIL: DETAIL IN SHS	SIGN DETAIL: DETAIL ON SHEET NUMBER	SIGN DETAIL: DETAIL ON STD SHEET NUMBER
ESSEX EASTBOUND							FY-FLUORESCENT YELLOW FYG-FLUORESCENT YELLOW GREEN																			"SHS"-STANDARD HIGHWAY SIGNS			
		A	R2-1	24	30			5.00								1		X									X		
EB	1.950	A	M2-1				JCT						1		X													
		A	M3-4				WEST						1															
		A	M1-5				VERMONT 289						1															
EB	1.977	J	R4-7	24	30								1		X													
		J	OM1-1	18	18								1															
		J	R4-7	24	30			5.00								1		X									X		
		K	OM1-1	18	18			2.25																		INSTALL BACK TO BACK	X		
		J	OM1-1	18	18			2.25																		INSTALL BACK TO BACK	X		
EB	1.980	A	W3-3	30	30								1		X															
		A	W3-3	36	36			9.00								2		X									X		
EB	2.010	A	M4-5	24	12								1		X													
		A	M3-4	24	12								1															
		A	M1-5A	30	24								1															
		A	M6-3	21	15								1															
SIGN SUMMARY SHEET							SHEET TOTALS	23.50	0.00	0	0	0	10	0	0	4			60									
								SF	SF	EA	EA	EA	EA	EA	EA	EA			FT									
VERMONT AGENCY OF TRANSPORTATION							TOWN DIRECTIONAL TOTALS	234.1	0.0	3.0	2.0	2.0	55	0.0	0.0	33			495.0									

PROJECT NAME: **Statewide - Northwest Region**
PROJECT NUMBER: **STPG SIGN(30)**

FILE NAME: **Essex EB.xls** PLOT DATE: **8/11/2010**
PROJECT MANAGER: **A. Gamble** DRAWN BY: **T. Guazzoni**
DESIGNED BY: **T. Guazzoni** CHECKED BY: **A. Gamble**
ESSEX VT 117 EASTBOUND SHEET 2 SHEET **115** OF **131**

DIRECTION	MILEPOINT	LOCATION CODE (SHEET 2)	SIGN CODE	WIDTH (IN)	HEIGHT (IN)	SHEETING REMARKS	SIGN LEGEND	NEW SIGNS "A"	NEW SIGNS "B"	EXISTING SIGNS RETAIN	EXISTING SIGNS SALVAGE FROM	EXISTING SIGNS SALVAGE TO	EXISTING SIGNS REMOVE	EXIST POST RETAIN	EXIST POST REMOVE	NUMBER OF NEW POSTS	SQUARE STEEL (IN) 1.75 (LB / FT) 1.88	SQUARE STEEL (IN) 2.00 (LB / FT) 2.42	SQUARE STEEL (IN) 2.50 (LB / FT) 3.35	TUBULAR STEEL Ø (IN) FOUNDATION	TUBULAR STEEL Ø (IN) 3.00 (LB / FT) 7.60	TUBULAR STEEL Ø (IN) 3.50 (LB / FT) 9.00	TUBULAR STEEL Ø (IN) 4.00 (LB / FT) 10.80	TUBULAR STEEL Ø (IN) 5.00 (LB / FT) 14.60	SIGN FRAME REQUIRED	REMARKS	SIGN DETAIL: DETAIL IN SHS	SIGN DETAIL: DETAIL ON SHEET NUMBER	SIGN DETAIL: DETAIL ON STD SHEET NUMBER
ESSEX EASTBOUND							FY-FLUORESCENT YELLOW FYG-FLUORESCENT YELLOW GREEN																			"SHS"-STANDARD HIGHWAY SIGNS			
		A	M4-5	24	12		TO						1																
		A	M1-5A	24	24		ROUTE 15						1																
		A	M6-3	21	15		^UP ARROW						1																
		A	M4-5	24	12			2.00								2		X							#2B	GREEN ON WHITE SHEETING	X	7	
		A	M3-4	24	12			2.00																		GREEN ON WHITE SHEETING	X		
		A	M1-5A	30	24			5.00																					E-136B
		A	M6-3	21	15		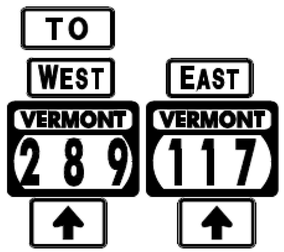	2.19																	GREEN ON WHITE SHEETING	X		
		A	M3-2	24	12			2.00																		GREEN ON WHITE SHEETING	X		
		A	M1-5	30	24			5.00																					E-136B
		A	M6-3	21	15			2.19																		GREEN ON WHITE SHEETING	X		
WB	2.090	J	R3-2	24	24								1		X														
		K	R4-7	24	30								1																
		K	OM1-1	18	18								1																
		J	R3-2	24	24			4.00								1		X									X		
		K	R4-7	24	30			5.00																			X		
SIGN SUMMARY SHEET							SHEET TOTALS	29.38	0.00	0	0	0	6	0	0	3		45									
								SF	SF	EA	EA	EA	EA	EA	EA	EA		FT									
VERMONT AGENCY OF TRANSPORTATION							TOWN DIRECTIONAL TOTALS	234.1	0.0	3.0	2.0	2.0	55	0.0	0.0	33		495.0									

PROJECT NAME: **Statewide - Northwest Region**
PROJECT NUMBER: **STPG SIGN(30)**

FILE NAME: **Essex EB.xls** PLOT DATE: **8/11/2010**
PROJECT MANAGER: **A. Gamble** DRAWN BY: **T. Guazzoni**
DESIGNED BY: **T. Guazzoni** CHECKED BY: **A. Gamble**
ESSEX VT 117 EASTBOUND SHEET 3 SHEET **116** OF **131**

DIRECTION	MILEPOINT	LOCATION CODE (SHEET 2)	SIGN CODE	WIDTH (IN)	HEIGHT (IN)	SHEETING REMARKS	SIGN LEGEND	NEW SIGNS "A"	NEW SIGNS "B"	EXISTING SIGNS RETAIN	EXISTING SIGNS SALVAGE FROM	EXISTING SIGNS SALVAGE TO	EXISTING SIGNS REMOVE	EXIST POST RETAIN	EXIST POST REMOVE	NUMBER OF NEW POSTS	SQUARE STEEL (IN) 1.75 (LB / FT) 1.88	SQUARE STEEL (IN) 2.00 (LB / FT) 2.42	SQUARE STEEL (IN) 2.50 (LB / FT) 3.35	TUBULAR STEEL Ø (IN) FOUNDATION	TUBULAR STEEL Ø (IN) 3.00 (LB / FT) 7.60	TUBULAR STEEL Ø (IN) 3.50 (LB / FT) 9.00	TUBULAR STEEL Ø (IN) 4.00 (LB / FT) 10.80	TUBULAR STEEL Ø (IN) 5.00 (LB / FT) 14.60	SIGN FRAME REQUIRED	REMARKS	SIGN DETAIL: DETAIL IN SHS	SIGN DETAIL: DETAIL ON SHEET NUMBER	SIGN DETAIL: DETAIL ON STD SHEET NUMBER
ESSEX EASTBOUND							FY-FLUORESCENT YELLOW FYG-FLUORESCENT YELLOW GREEN																			"SHS"-STANDARD HIGHWAY SIGNS			
		J	OM1-1	18	18			2.25																		INSTALL BACK TO BACK	X		
		K	OM1-1	18	18			2.25																		INSTALL BACK TO BACK	X		
EB	2.100	J	R4-7	24	30								1		X														
		J	OM1-1	18	18								1																
		J	R4-7	24	30			5.00								1		X								X		
		K	OM1-1	18	18			2.25																		INSTALL BACK TO BACK	X		
		J	OM1-1	18	18			2.25																		INSTALL BACK TO BACK	X		
EB	2.135	A	M2-1	21	15			2.25								1		X								GREEN ON WHITE SHEETING	X		
		A	M3-4	24	12			2.00																		GREEN ON WHITE SHEETING	X		
		A	M1-5	30	24			5.00																					E-136B
EB	2.230	A	M3-4	24	12								1		X														
		A	M1-5A	30	24								1																
		A	M5-1	21	15								1																	
		A	M3-4	24	12			2.00								1		X								GREEN ON WHITE SHEETING	X		
		A	M1-5A	30	24			5.00																					E-136B
SIGN SUMMARY SHEET							SHEET TOTALS	30.25	0.00	0	0	0	5	0	0	3		45										
								SF	SF	EA	EA	EA	EA	EA	EA	EA		FT										
VERMONT AGENCY OF TRANSPORTATION							TOWN DIRECTIONAL TOTALS	234.1	0.0	3.0	2.0	2.0	55	0.0	0.0	33		495.0										

PROJECT NAME: **Statewide - Northwest Region**
PROJECT NUMBER: **STPG SIGN(30)**

FILE NAME: **Essex EB.xls** PLOT DATE: **8/11/2010**
PROJECT MANAGER: **A. Gamble** DRAWN BY: **T. Guazzoni**
DESIGNED BY: **T. Guazzoni** CHECKED BY: **A. Gamble**
ESSEX VT 117 EASTBOUND SHEET 4 SHEET **117** OF **131**

DIRECTION	MILEPOINT	LOCATION CODE (SHEET 2)	SIGN CODE	WIDTH (IN)	HEIGHT (IN)	SHEETING REMARKS	SIGN LEGEND	NEW SIGNS "A"	NEW SIGNS "B"	EXISTING SIGNS RETAIN	EXISTING SIGNS SALVAGE FROM	EXISTING SIGNS SALVAGE TO	EXISTING SIGNS REMOVE	EXIST POST RETAIN	EXIST POST REMOVE	NUMBER OF NEW POSTS	SQUARE STEEL (IN) 1.75 (LB / FT) 1.88	SQUARE STEEL (IN) 2.00 (LB / FT) 2.42	SQUARE STEEL (IN) 2.50 (LB / FT) 3.35	TUBULAR STEEL Ø (IN) FOUNDATION	TUBULAR STEEL Ø (IN) 3.00 (LB / FT) 7.60	TUBULAR STEEL Ø (IN) 3.50 (LB / FT) 9.00	TUBULAR STEEL Ø (IN) 4.00 (LB / FT) 10.80	TUBULAR STEEL Ø (IN) 5.00 (LB / FT) 14.60	SIGN FRAME REQUIRED	REMARKS	SIGN DETAIL: DETAIL IN SHS	SIGN DETAIL: DETAIL ON SHEET NUMBER	SIGN DETAIL: DETAIL ON STD SHEET NUMBER
ESSEX EASTBOUND							FY-FLUORESCENT YELLOW FYG-FLUORESCENT YELLOW GREEN																			"SHS"-STANDARD HIGHWAY SIGNS			
		A	M5-1	21	15			2.25																	GREEN ON WHITE SHEETING	X		
EB	2.269	A	R2-1	24	30			5.00								1		X									X		
EB	2.290	A	R2-1	24	30		SPEED LIMIT 40						1		X														
EB	2.307	A	M3-4	24	12			2.00								2		X							#2B	GREEN ON WHITE SHEETING	X	7	
		A	M1-5A	30	24			5.00																					E-136B
		A	M6-1	21	15			2.25																GREEN ON WHITE SHEETING	X		
		A	M3-2	24	12			2.00																		GREEN ON WHITE SHEETING	X		
		A	M1-5	30	24			5.00																					E-136B
		A	M6-3	21	15			2.25																		GREEN ON WHITE SHEETING	X		
EB	2.340	A	M3-4	24	12		WEST						1		X														
		A	M1-5A	30	24		VERMONT 289						1																
		A	M6-1	21	15		LEFT						1																
		A	M4-5	21	15		TO						1																
		A	M1-5A	24	24		VERMONT 15						1																
		A	M6-1	21	15		LEFT						1																
SIGN SUMMARY SHEET							SHEET TOTALS	25.75	0.00	0	0	0	7	0	0	3	45										
								SF	SF	EA	EA	EA	EA	EA	EA	EA	FT										
VERMONT AGENCY OF TRANSPORTATION							TOWN DIRECTIONAL TOTALS	234.1	0.0	3.0	2.0	2.0	55	0.0	0.0	33	495.0										

PROJECT NAME: **Statewide - Northwest Region**
PROJECT NUMBER: **STPG SIGN(30)**
FILE NAME: **Essex EB.xls** PLOT DATE: **8/11/2010**
PROJECT MANAGER: **A. Gamble** DRAWN BY: **T. Guazzoni**
DESIGNED BY: **T. Guazzoni** CHECKED BY: **A. Gamble**
ESSEX VT 117 EASTBOUND SHEET 5

DIRECTION	MILEPOINT	LOCATION CODE (SHEET 2)	SIGN CODE	WIDTH (IN)	HEIGHT (IN)	SHEETING REMARKS	SIGN LEGEND	NEW SIGNS "A"	NEW SIGNS "B"	EXISTING SIGNS RETAIN	EXISTING SIGNS SALVAGE FROM	EXISTING SIGNS SALVAGE TO	EXISTING SIGNS REMOVE	EXIST POST RETAIN	EXIST POST REMOVE	NUMBER OF NEW POSTS	SQUARE STEEL (IN) 1.75 (LB / FT) 1.88	SQUARE STEEL (IN) 2.00 (LB / FT) 2.42	SQUARE STEEL (IN) 2.50 (LB / FT) 3.35	TUBULAR STEEL Ø (IN) FOUNDATION	TUBULAR STEEL Ø (IN) 3.00 (LB / FT) 7.60	TUBULAR STEEL Ø (IN) 3.50 (LB / FT) 9.00	TUBULAR STEEL Ø (IN) 4.00 (LB / FT) 10.80	TUBULAR STEEL Ø (IN) 5.00 (LB / FT) 14.60	SIGN FRAME REQUIRED	REMARKS	SIGN DETAIL: DETAIL IN SHS	SIGN DETAIL: DETAIL ON SHEET NUMBER	SIGN DETAIL: DETAIL ON STD SHEET NUMBER
ESSEX EASTBOUND							FY-FLUORESCENT YELLOW FYG-FLUORESCENT YELLOW GREEN																			"SHS"-STANDARD HIGHWAY SIGNS			
EB	2.345	A	VR-921	30	30			6.25								1		X								INSTALL 25' EAST +/- FROM EXISTING ROUTE MARKER LOCATION			E-145A
EB	2.380	K	R4-7	24	30								1		X														
		K	OM1-1	18	18								1																
		K	R4-7	24	30			5.00								1		X									X		
		J	OM1-1	18	18			2.25																		INSTALL OBJECT MARKERS BACK TO BACK	X		
		K	OM1-1	18	18			2.25																			X		
EB	2.385	J	R4-7	24	30								1		X														
		J	OM1-1	18	18								1																
		J	R4-7	24	30			5.00								1		X									X		
		K	OM1-1	18	18			2.25																		INSTALL OBJECT MARKERS BACK TO BACK	X		
		J	OM1-1	18	18			2.25																			X		
EB	2.395	A	M3-2	24	12			2.00								1		X								GREEN ON WHITE SHEETING	X		
		A	M1-5	30	24			5.00																					E-136B
EB	2.430	K	R4-7	24	30								1		X														
		K	OM1-1	18	18								1																
SIGN SUMMARY SHEET							SHEET TOTALS	32.25	0.00	0	0	0	6	0	0	4		60									
								SF	SF	EA	EA	EA	EA	EA	EA	EA		FT									
VERMONT AGENCY OF TRANSPORTATION							TOWN DIRECTIONAL TOTALS	234.1	0.0	3.0	2.0	2.0	55	0.0	0.0	33		495.0									

PROJECT NAME: **Statewide - Northwest Region**
PROJECT NUMBER: **STPG SIGN(30)**
FILE NAME: **Essex EB.xls** PLOT DATE: **8/11/2010**
PROJECT MANAGER: **A. Gamble** DRAWN BY: **T. Guazzoni**
DESIGNED BY: **T. Guazzoni** CHECKED BY: **A. Gamble**
ESSEX VT 117 EASTBOUND SHEET 6 SHEET **119** OF **131**

DIRECTION	MILEPOINT	LOCATION CODE (SHEET 2)	SIGN CODE	WIDTH (IN)	HEIGHT (IN)	SHEETING REMARKS	SIGN LEGEND	NEW SIGNS "A"	NEW SIGNS "B"	EXISTING SIGNS RETAIN	EXISTING SIGNS SALVAGE FROM	EXISTING SIGNS SALVAGE TO	EXISTING SIGNS REMOVE	EXIST POST RETAIN	EXIST POST REMOVE	NUMBER OF NEW POSTS	SQUARE STEEL (IN) 1.75 (LB / FT) 1.88	SQUARE STEEL (IN) 2.00 (LB / FT) 2.42	SQUARE STEEL (IN) 2.50 (LB / FT) 3.35	TUBULAR STEEL Ø (IN) FOUNDATION	TUBULAR STEEL Ø (IN) 3.00 (LB / FT) 7.60	TUBULAR STEEL Ø (IN) 3.50 (LB / FT) 9.00	TUBULAR STEEL Ø (IN) 4.00 (LB / FT) 10.80	TUBULAR STEEL Ø (IN) 5.00 (LB / FT) 14.60	SIGN FRAME REQUIRED	REMARKS	SIGN DETAIL: DETAIL IN SHS	SIGN DETAIL: DETAIL ON SHEET NUMBER	SIGN DETAIL: DETAIL ON STD SHEET NUMBER
ESSEX EASTBOUND							FY-FLUORESCENT YELLOW FYG-FLUORESCENT YELLOW GREEN																			"SHS"-STANDARD HIGHWAY SIGNS			
		K	R4-7	24	30			5.00								1		X										
		J	OM1-1	18	18			2.25																		INSTALL OBJECT MARKERS BACK TO BACK	X		
		K	OM1-1	18	18			2.25																			X		
EB	2.440	J	R4-7	24	30								1		X														
		J	OM1-1	18	18								1																
		J	R4-7	24	30			5.00								1		X										
		K	OM1-1	18	18			2.25																		INSTALL OBJECT MARKERS BACK TO BACK	X		
		J	OM1-1	18	18			2.25																			X		
EB	2.426	A	W6-2	36	36			9.00								2		X									X		
EB	2.445	A	W6-2	30	30		DIVIDED HIGHWAY ENDS						1		X														
EB	2.450	K	R4-7	24	30								1		X														
		K	OM1-1	18	18								1																
		K	R4-7	24	30			5.00								1		X										
		J	OM1-1	18	18			2.25																		INSTALL OBJECT MARKERS BACK TO BACK	X		
		K	OM1-1	18	18			2.25																			X		
SIGN SUMMARY SHEET							SHEET TOTALS	37.50	0.00	0	0	0	5	0	0	5		75										
								SF	SF	EA	EA	EA	EA	EA	EA	EA		FT										
VERMONT AGENCY OF TRANSPORTATION							TOWN DIRECTIONAL TOTALS	234.1	0.0	3.0	2.0	2.0	55	0.0	0.0	33		495.0										

PROJECT NAME: **Statewide - Northwest Region**
PROJECT NUMBER: **STPG SIGN(30)**

FILE NAME: **Essex EB.xls** PLOT DATE: **8/11/2010**
PROJECT MANAGER: **A. Gamble** DRAWN BY: **T. Guazzoni**
DESIGNED BY: **T. Guazzoni** CHECKED BY: **A. Gamble**
ESSEX VT 117 EASTBOUND SHEET 7 SHEET **120** OF **131**

DIRECTION	MILEPOINT	LOCATION CODE (SHEET 2)	SIGN CODE	WIDTH (IN)	HEIGHT (IN)	SHEETING REMARKS	SIGN LEGEND	NEW SIGNS "A"	NEW SIGNS "B"	EXISTING SIGNS RETAIN	EXISTING SIGNS SALVAGE FROM	EXISTING SIGNS SALVAGE TO	EXISTING SIGNS REMOVE	EXIST POST RETAIN	EXIST POST REMOVE	NUMBER OF NEW POSTS	SQUARE STEEL (IN) 1.75 (LB / FT) 1.88	SQUARE STEEL (IN) 2.00 (LB / FT) 2.42	SQUARE STEEL (IN) 2.50 (LB / FT) 3.35	TUBULAR STEEL Ø (IN) FOUNDATION	TUBULAR STEEL Ø (IN) 3.00 (LB / FT) 7.60	TUBULAR STEEL Ø (IN) 3.50 (LB / FT) 9.00	TUBULAR STEEL Ø (IN) 4.00 (LB / FT) 10.80	TUBULAR STEEL Ø (IN) 5.00 (LB / FT) 14.60	SIGN FRAME REQUIRED	REMARKS	SIGN DETAIL: DETAIL IN SHS	SIGN DETAIL: DETAIL ON SHEET NUMBER	SIGN DETAIL: DETAIL ON STD SHEET NUMBER
ESSEX EASTBOUND							FY-FLUORESCENT YELLOW FYG-FLUORESCENT YELLOW GREEN																			"SHS"-STANDARD HIGHWAY SIGNS			
EB	2.490	A	M3-2	24	12		EAST						1		X													
		A	M1-5A	30	24		VERMONT ROUTE 117						1															
EB	2.680	A	R2-1	24	30		SPEED LIMIT 40						1		X													
EB	2.690	A	R2-1	24	30			5.00								1		X									X	
EB	3.260	A	VW-202	30	30		TRUCKS ENTERING						1		X													
EB	3.285	C	W1-7	48	24								1		X													
		C	W1-7	48	24			8.00								2		X									X	
EB	3.507	A	R2-1	24	30								1		X													
		A	R2-1	24	30			5.00								1		X									X	
EB	3.810	C	VR-017	24	24								1		X													
		C	VR-017	24	30			5.00								1		X								N WILLISTON RD (TH-1)			E-141
EB	3.815	D	R1-1	30	30								1		X													
		D	R1-1	30	30			6.25								1		X								N WILLISTON RD (TH-1)		X	
EB	3.840	A	W11-3A	30	30								1		X													
		A	W7-3A	24	18								1															
SIGN SUMMARY SHEET							SHEET TOTALS	29.25	0.00	0	0	0	10	0	0	6		90									
								SF	SF	EA	EA	EA	EA	EA	EA	EA		FT									
VERMONT AGENCY OF TRANSPORTATION							TOWN DIRECTIONAL TOTALS	234.1	0.0	3.0	2.0	2.0	55	0.0	0.0	33		495.0									

PROJECT NAME: **Statewide - Northwest Region**
PROJECT NUMBER: **STPG SIGN(30)**

FILE NAME: **Essex EB.xls** PLOT DATE: **8/11/2010**
PROJECT MANAGER: **A. Gamble** DRAWN BY: **T. Guazzoni**
DESIGNED BY: **T. Guazzoni** CHECKED BY: **A. Gamble**
ESSEX VT 117 EASTBOUND SHEET 8 SHEET **121** OF **131**

DIRECTION	MILEPOINT	LOCATION CODE (SHEET 2)	SIGN CODE	WIDTH (IN)	HEIGHT (IN)	SHEETING REMARKS	SIGN LEGEND	NEW SIGNS "A"	NEW SIGNS "B"	EXISTING SIGNS RETAIN	EXISTING SIGNS SALVAGE FROM	EXISTING SIGNS SALVAGE TO	EXISTING SIGNS REMOVE	EXIST POST RETAIN	EXIST POST REMOVE	NUMBER OF NEW POSTS	SQUARE STEEL (IN) 1.75 (LB / FT) 1.88	SQUARE STEEL (IN) 2.00 (LB / FT) 2.42	SQUARE STEEL (IN) 2.50 (LB / FT) 3.35	TUBULAR STEEL Ø (IN) FOUNDATION	TUBULAR STEEL Ø (IN) 3.00 (LB / FT) 7.60	TUBULAR STEEL Ø (IN) 3.50 (LB / FT) 9.00	TUBULAR STEEL Ø (IN) 4.00 (LB / FT) 10.80	TUBULAR STEEL Ø (IN) 5.00 (LB / FT) 14.60	SIGN FRAME REQUIRED	REMARKS	SIGN DETAIL: DETAIL IN SHS	SIGN DETAIL: DETAIL ON SHEET NUMBER	SIGN DETAIL: DETAIL ON STD SHEET NUMBER
ESSEX EASTBOUND							FY-FLUORESCENT YELLOW FYG-FLUORESCENT YELLOW GREEN																			"SHS"-STANDARD HIGHWAY SIGNS			
		A	W11-3A	30	30			6.25								1		X									X		
		A	W7-3A	24	18			3.00																			X		
EB	4.000	A	R2-1	24	30		SPEED LIMIT 5O			1				X															

DIRECTION	MILEPOINT	LOCATION CODE (SHEET 2)	SIGN CODE	WIDTH (IN)	HEIGHT (IN)	SHEETING REMARKS	SIGN LEGEND	NEW SIGNS "A"	NEW SIGNS "B"	EXISTING SIGNS RETAIN	EXISTING SIGNS SALVAGE FROM	EXISTING SIGNS SALVAGE TO	EXISTING SIGNS REMOVE	EXIST POST RETAIN	EXIST POST REMOVE	NUMBER OF NEW POSTS	SQUARE STEEL (IN) 1.75 (LB / FT) 1.88	SQUARE STEEL (IN) 2.00 (LB / FT) 2.42	SQUARE STEEL (IN) 2.50 (LB / FT) 3.35	TUBULAR STEEL Ø (IN) FOUNDATION	TUBULAR STEEL Ø (IN) 3.00 (LB / FT) 7.60	TUBULAR STEEL Ø (IN) 3.50 (LB / FT) 9.00	TUBULAR STEEL Ø (IN) 4.00 (LB / FT) 10.80	TUBULAR STEEL Ø (IN) 5.00 (LB / FT) 14.60	SIGN FRAME REQUIRED	REMARKS	SIGN DETAIL: DETAIL IN SHS	SIGN DETAIL: DETAIL ON SHEET NUMBER	SIGN DETAIL: DETAIL ON STD SHEET NUMBER
ESSEX WESTBOUND							FY-FLUORESCENT YELLOW FYG-FLUORESCENT YELLOW GREEN																			"SHS"-STANDARD HIGHWAY SIGNS			
WB	4.110	F	W3-5	36	36		SPEED REDUCTION 45 MPH			1				X														
WB	3.990	F	R2-1	30	36								1		X														
		F	R2-1	30	36			7.25								1		X									6	
WB	3.860	F	VW-202	30	30								1	X															
		F	VW-202	30	30			6.25																				E-154
WB	3.755	F	R2-1	24	30		SPEED LIMIT 45			1				X														
WB	3.570	F	N/A	N/A	N/A		EMPTY POST								X													
WB	3.520	F	VW-202	30	30		TRUCKS ENTERING						1		X													
WB	3.485	F	R2-1	24	30								1		X														
		F	R2-1	30	36			7.25								1		X									6	
WB	3.285	H	R1-1	30	30		STOP			1				X														
		G	VR-017	24	30		LEGAL LOAD LIMIT 24000 LBS			1				X														
WB	3.270	H	R1-1	30	30								1		X														
		H	R1-1	30	30			6.25								1		X									SAND HILL RD (TH-4)	X	
WB	3.230	H	R2-1	24	30								1		X													
SIGN SUMMARY SHEET							SHEET TOTALS	27.00	0.00	4	0	0	6	0	0	3		45										
								SF	SF	EA	EA	EA	EA	EA	EA	EA		FT		EA	FT	FT	FT	FT				
VERMONT AGENCY OF TRANSPORTATION							TOWN DIRECTIONAL TOTALS	176.8	24.0	8.0	2.0	2.0	33	0.0	0.0	29		435.0		2.0	30.0							

PROJECT NAME: **Statewide - Northwest Region**
PROJECT NUMBER: **STPG SIGN(30)**
FILE NAME: **Essex EB.xls** PLOT DATE: **8/11/2010**
PROJECT MANAGER: **A. Gamble** DRAWN BY: **T. Guazzoni**
DESIGNED BY: **T. Guazzoni** CHECKED BY: **A. Gamble**
ESSEX VT 117 WESTBOUND SHEET 1 SHEET **123** OF **131**

DIRECTION	MILEPOINT	LOCATION CODE (SHEET 2)	SIGN CODE	WIDTH (IN)	HEIGHT (IN)	SHEETING REMARKS	SIGN LEGEND	NEW SIGNS "A"	NEW SIGNS "B"	EXISTING SIGNS RETAIN	EXISTING SIGNS SALVAGE FROM	EXISTING SIGNS SALVAGE TO	EXISTING SIGNS REMOVE	EXIST POST RETAIN	EXIST POST REMOVE	NUMBER OF NEW POSTS	SQUARE STEEL (IN) 1.75 (LB/FT) 1.88	SQUARE STEEL (IN) 2.00 (LB/FT) 2.42	SQUARE STEEL (IN) 2.50 (LB/FT) 3.35	TUBULAR STEEL Ø (IN) FOUNDATION	TUBULAR STEEL Ø (IN) 3.00 (LB/FT) 7.60	TUBULAR STEEL Ø (IN) 3.50 (LB/FT) 9.00	TUBULAR STEEL Ø (IN) 4.00 (LB/FT) 10.80	TUBULAR STEEL Ø (IN) 5.00 (LB/FT) 14.60	SIGN FRAME REQUIRED	REMARKS	SIGN DETAIL: DETAIL IN SHS	SIGN DETAIL: DETAIL ON SHEET NUMBER	SIGN DETAIL: DETAIL ON STD SHEET NUMBER
ESSEX WESTBOUND							FY-FLUORESCENT YELLOW FYG-FLUORESCENT YELLOW GREEN																			"SHS"-STANDARD HIGHWAY SIGNS			
		H	R2-1	24	30			5.00								1		X									X		
WB	2.810	G	VR-017	24	30			5.00								1		X									GREENFIELD RD (TH-717)			E-141
WB	2.800	H	R1-1	24	24								3 ~~1~~		X															
		H	R1-1	30	30			6.25				2				1		X									GREENFIELD RD (TH-717)	X		
WB	2.764	F	D12-2M	72	48								1		X															
		F	D12-2M	72	48				24.00							2				2	X							E-163	5	
WB	2.680	F	R2-1	24	30								1	X																
		F	R2-1	24	30			5.00																				X		
WB	2.620	F	M2-1	21	15								1	X																
		F	M1-5	30	24								1																	
		F	M2-1	21	15			2.19																		GREEN ON WHITE SHEETING	X		
		F	M3-4	24	12			2.00																		GREEN ON WHITE SHEETING	X		
		F	M1-5	30	24			5.00																					E-136B
WB	2.525	F	D1-1A	72	10		^UP ESSEX JUNCTION 1 						1		X															
		F	W6-1	36	36			9.00								2		X										X		
SIGN SUMMARY SHEET							SHEET TOTALS	39.44	24.00	0	0	2 ~~0~~	7 ~~6~~	0	0	7		105			30								
								SF	SF	EA	EA	EA	EA	EA	EA	EA		FT			EA	FT	FT	FT	FT				
VERMONT AGENCY OF TRANSPORTATION							TOWN DIRECTIONAL TOTALS	176.8	24.0	8.0	2.0	2.0	33	0.0	0.0	29		435.0			2.0	30.0							

PROJECT NAME: **Statewide - Northwest Region**
PROJECT NUMBER: **STPG SIGN(30)**
FILE NAME: **Essex EB.xls** PLOT DATE: **8/11/2010**
PROJECT MANAGER: **A. Gamble** DRAWN BY: **T. Guazzoni**
DESIGNED BY: **T. Guazzoni** CHECKED BY: **A. Gamble**
ESSEX VT 117 WESTBOUND SHEET 2 SHEET **124** OF **131**

DIRECTION	MILEPOINT	LOCATION CODE (SHEET 2)	SIGN CODE	WIDTH (IN)	HEIGHT (IN)	SHEETING REMARKS	SIGN LEGEND	NEW SIGNS "A"	NEW SIGNS "B"	EXISTING SIGNS RETAIN	EXISTING SIGNS SALVAGE FROM	EXISTING SIGNS SALVAGE TO	EXISTING SIGNS REMOVE	EXIST POST RETAIN	EXIST POST REMOVE	NUMBER OF NEW POSTS	SQUARE STEEL (IN) 1.75 (LB / FT) 1.88	SQUARE STEEL (IN) 2.00 (LB / FT) 2.42	SQUARE STEEL (IN) 2.50 (LB / FT) 3.35	TUBULAR STEEL Ø (IN) FOUNDATION	TUBULAR STEEL Ø (IN) 3.00 (LB / FT) 7.60	TUBULAR STEEL Ø (IN) 3.50 (LB / FT) 9.00	TUBULAR STEEL Ø (IN) 4.00 (LB / FT) 10.80	TUBULAR STEEL Ø (IN) 5.00 (LB / FT) 14.60	SIGN FRAME REQUIRED	REMARKS	SIGN DETAIL: DETAIL IN SHS	SIGN DETAIL: DETAIL ON SHEET NUMBER	SIGN DETAIL: DETAIL ON STD SHEET NUMBER
ESSEX WESTBOUND							FY-FLUORESCENT YELLOW FYG-FLUORESCENT YELLOW GREEN																			"SHS"-STANDARD HIGHWAY SIGNS			
WB	2.475	F	M3-4	24	12								1		X													
		F	M1-5A	30	24								1															
		F	M6-1	21	15								1															
		F	M4-5	24	12		TO						1															
		F	M1-5A	24	24		VERMONT 15						1															
		F	M6-1	21	15		RIGHT						1															
		F	D1-1A	72	12			6.00								2		X								5	
		F	M3-4	24	12			2.00																	GREEN ON WHITE SHEETING	X		
		F	M1-5	30	24			5.00																			E-136B
		F	M6-1	21	15			2.19																	GREEN ON WHITE SHEETING	X		
WB	2.470	F	W6-1	36	36		DIVIDED HIGHWAY BEGINS 						1		X															
WB	2.445	F	VR-921	30	30			6.25								1		X								INSTALL 130' +/- WEST OF EXISTING DIVIDED HIGHWAY BEGING SIGN			E-145A
WB	2.390	F	OM1-1	18	18								1		X														
		F	OM1-1	18	18			2.25								1		X										X	
WB	2.389	F	M3-4	24	12			2.00								1		X								GREEN ON WHITE SHEETING. INSTALL 5' +/- WEST OF OBJECT MARKER	X		
							SHEET TOTALS	25.69 SF	0.00 SF	0 EA	0 EA	0 EA	8 EA	0 EA	0 EA	5 EA		75 FT		EA	FT	FT	FT	FT
							TOWN DIRECTIONAL TOTALS	176.8	24.0	8.0	2.0	2.0	33	0.0	0.0	29		435.0		2.0	30.0			

SIGN SUMMARY SHEET

VERMONT AGENCY OF TRANSPORTATION

PROJECT NAME: **Statewide - Northwest Region**
PROJECT NUMBER: **STPG SIGN(30)**

FILE NAME: **Essex EB.xls** PLOT DATE: **8/11/2010**
PROJECT MANAGER: **A. Gamble** DRAWN BY: **T. Guazzoni**
DESIGNED BY: **T. Guazzoni** CHECKED BY: **A. Gamble**
ESSEX VT 117 WESTBOUND SHEET 3 SHEET **125** OF **131**

DIRECTION	MILEPOINT	LOCATION CODE (SHEET 2)	SIGN CODE	WIDTH (IN)	HEIGHT (IN)	SHEETING REMARKS	SIGN LEGEND	NEW SIGNS "A"	NEW SIGNS "B"	EXISTING SIGNS RETAIN	EXISTING SIGNS SALVAGE FROM	EXISTING SIGNS SALVAGE TO	EXISTING SIGNS REMOVE	EXIST POST RETAIN	EXIST POST REMOVE	NUMBER OF NEW POSTS	SQUARE STEEL (IN) 1.75 (LB / FT) 1.88	SQUARE STEEL (IN) 2.00 (LB / FT) 2.42	SQUARE STEEL (IN) 2.50 (LB / FT) 3.35	TUBULAR STEEL Ø (IN) FOUNDATION	TUBULAR STEEL Ø (IN) 3.00 (LB / FT) 7.60	TUBULAR STEEL Ø (IN) 3.50 (LB / FT) 9.00	TUBULAR STEEL Ø (IN) 4.00 (LB / FT) 10.80	TUBULAR STEEL Ø (IN) 5.00 (LB / FT) 14.60	SIGN FRAME REQUIRED	REMARKS	SIGN DETAIL: DETAIL IN SHS	SIGN DETAIL: DETAIL ON SHEET NUMBER	SIGN DETAIL: DETAIL ON STD SHEET NUMBER
ESSEX WESTBOUND							FY-FLUORESCENT YELLOW FYG-FLUORESCENT YELLOW GREEN																			"SHS"-STANDARD HIGHWAY SIGNS			
		F	M1-5	30	24			5.00																				E-136B
		F	M6-2R	21	15			2.19																		GREEN ON WHITE SHEETING	X		
WB	2.340	F	M3-4	24	12			2.00								1		X								GREEN ON WHITE SHEETING. INSTALL 265' +/- WEST OF EXISTING OBJECT MARKER			
		F	M1-5	30	24			5.00																				E-136B
WB	2.260	F	W3-3	30	30								1		X														
		F	W3-3	36	36			9.00								2		X									X		
WB	2.030	F	W6-2	36	36								1		X														
		F	W6-2	36	36			9.00								2		X									X		
WB	2.000	F	M3-4	24	12								1		X														
		F	M1-5A	30	24								1																
		F	M3-4	24	12			2.00								1		X								GREEN ON WHITE SHEETING	X		
		F	M1-5A	30	24			5.00																				E-136B
WB	1.960	G	VR-017	24	30								1		X														
		G	R2-1	18	18		SPEED LIMIT 35 				1	1				1		X								INSTALL EXISTING SIGN BELOW NEW LEGAL LOAD SIGN			
		G	VR-017	24	30			5.00																		PINEWOOD DR (TH-757)			E-141
SIGN SUMMARY SHEET							SHEET TOTALS	44.19	0.00	0	1	1	5	0	0	7		105										
								SF	SF	EA	EA	EA	EA	EA	EA	EA		FT		EA	FT	FT	FT	FT				
VERMONT AGENCY OF TRANSPORTATION							TOWN DIRECTIONAL TOTALS	176.8	24.0	8.0	2.0	2.0	33	0.0	0.0	29		435.0		2.0	30.0							

PROJECT NAME: **Statewide - Northwest Region**
PROJECT NUMBER: **STPG SIGN(30)**
FILE NAME: **Essex EB.xls** PLOT DATE: **8/11/2010**
PROJECT MANAGER: **A. Gamble** DRAWN BY: **T. Guazzoni**
DESIGNED BY: **T. Guazzoni** CHECKED BY: **A. Gamble**
ESSEX VT 117 WESTBOUND SHEET 4 SHEET **126** OF **131**

DIRECTION	MILEPOINT	LOCATION CODE (SHEET 2)	SIGN CODE	WIDTH (IN)	HEIGHT (IN)	SHEETING REMARKS	SIGN LEGEND	NEW SIGNS "A"	NEW SIGNS "B"	EXISTING SIGNS RETAIN	EXISTING SIGNS SALVAGE FROM	EXISTING SIGNS SALVAGE TO	EXISTING SIGNS REMOVE	EXIST POST RETAIN	EXIST POST REMOVE	NUMBER OF NEW POSTS	SQUARE STEEL (IN) (LB / FT) 1.75 / 1.88	SQUARE STEEL (IN) (LB / FT) 2.00 / 2.42	SQUARE STEEL (IN) (LB / FT) 2.50 / 3.35	TUBULAR STEEL Ø (IN) FOUNDATION	TUBULAR STEEL Ø (IN) (LB / FT) 3.00 / 7.60	TUBULAR STEEL Ø (IN) (LB / FT) 3.50 / 9.00	TUBULAR STEEL Ø (IN) (LB / FT) 4.00 / 10.80	TUBULAR STEEL Ø (IN) (LB / FT) 5.00 / 14.60	SIGN FRAME REQUIRED	REMARKS	SIGN DETAIL: DETAIL IN SHS	SIGN DETAIL: DETAIL ON SHEET NUMBER	SIGN DETAIL: DETAIL ON STD SHEET NUMBER
ESSEX WESTBOUND							FY-FLUORESCENT YELLOW FYG-FLUORESCENT YELLOW GREEN																			"SHS"-STANDARD HIGHWAY SIGNS			
WB	1.950	H	R1-1	30	30								1		X													
		H	R1-1	30	30			6.25								1		X							PINEWOOD DR (TH-757)	X		
WB	1.890	F	R2-1	24	30								1	X														
		F	R2-1	24	30			5.00				I														X		
WB	1.710	G	VR-017	24	24								1		X													
		G	VR-017	24	30			5.00								1		X							VALLEYVIEW DR (TH-765)			E-141
WB	1.700	H	R1-1	24	24							I	2 ~~1~~		X													
		H	R1-1	30	30			6.25								1		X							VALLEYVIEW DR (TH-765)	X		
WB	1.591	F	VW-205	30	30		WATCH FOR TURNING VEHICLES				1	1			X	1		X							INSTALL EXISTING SIGN ON NEW POST			
WB	1.550	F	W11-2YG	30	30		PEDESTRIAN			1				X														
		F	W16-4FYG	24	18		NEXT 1200 FEET			1																		
WB	1.420	F	VR-922R	36	30								1		X													
		F	VR-922R	36	30			7.50								2		X										E-145A
WB	1.371	F	VD-018	30	18		ESSEX JCT JCT 2A & 15			1				X														
WB	1.292	F	W3-5	36	36		SPEED REDUCTION 25			1				X														
							SHEET TOTALS	30.00	0.00	4	1	3 ~~1~~	6 ~~5~~	0	0	6		90										
								SF	SF	EA	EA	EA	EA	EA	EA	EA		FT		EA	FT	FT	FT	FT				
							TOWN DIRECTIONAL TOTALS	176.8	24.0	8.0	2.0	2.0	33	0.0	0.0	29		435.0		2.0	30.0							

SIGN SUMMARY SHEET

VERMONT AGENCY OF TRANSPORTATION

PROJECT NAME: **Statewide - Northwest Region**
PROJECT NUMBER: **STPG SIGN(30)**

FILE NAME: **Essex EB.xls** PLOT DATE: **8/11/2010**
PROJECT MANAGER: **A. Gamble** DRAWN BY: **T. Guazzoni**
DESIGNED BY: **T. Guazzoni** CHECKED BY: **A. Gamble**

DIRECTION	MILEPOINT	LOCATION CODE (SHEET 2)	SIGN CODE	WIDTH (IN)	HEIGHT (IN)	SHEETING REMARKS	SIGN LEGEND	NEW SIGNS "A"	NEW SIGNS "B"	EXISTING SIGNS RETAIN	EXISTING SIGNS SALVAGE FROM	EXISTING SIGNS SALVAGE TO	EXISTING SIGNS REMOVE	EXIST POST RETAIN	EXIST POST REMOVE	NUMBER OF NEW POSTS	SQUARE STEEL (IN) 1.75 (LB / FT) 1.88	SQUARE STEEL (IN) 2.00 (LB / FT) 2.42	SQUARE STEEL (IN) 2.50 (LB / FT) 3.35	TUBULAR STEEL Ø (IN) FOUNDATION	TUBULAR STEEL Ø (IN) 3.00 (LB / FT) 7.60	TUBULAR STEEL Ø (IN) 3.50 (LB / FT) 9.00	TUBULAR STEEL Ø (IN) 4.00 (LB / FT) 10.80	TUBULAR STEEL Ø (IN) 5.00 (LB / FT) 14.60	SIGN FRAME REQUIRED	REMARKS	SIGN DETAIL: DETAIL IN SHS	SIGN DETAIL: DETAIL ON SHEET NUMBER	SIGN DETAIL: DETAIL ON STD SHEET NUMBER
ESSEX WESTBOUND							FY-FLUORESCENT YELLOW FYG-FLUORESCENT YELLOW GREEN																			"SHS"-STANDARD HIGHWAY SIGNS			
WB	1.230	F	R2-1	24	30								1	X														
		E	VR-039	24	18								1															
		F	VR-040	24	24		THROUGH WAY ENDS HERE 						1															
		F	VR-038	24	18			3.00								1		X									8	
		F	R2-1	30	36			7.50																			6	

TOWN TOTAL SIGN SUMMARY SHEET

STATEWIDE - NORTHWEST REGION STPG SIGN

Townname-Route	County	Town Mileage	NEW SIGNS (SF)		EXISTING SIGNS (EA)				EXIST POST (EA)		NUMBER OF NEW POSTS (EA)				SQUARE STEEL (IN)			TUBULAR STEEL Ø (IN)				
															1.75	2.00	2.50		3.00	3.50	4.00	5.00
											1.75"	2"	2.5"		(LB / FT)			FOUNDATION	(LB / FT)			
			TYPE A	TYPE B	RETAIN	SALVAGE FROM	SALVAGE TO	REMOVE	RETAIN	REMOVE	1.88	2.42	3.35	TOTAL POSTS	1.88	2.42	3.35		7.60	9.00	10.80	14.60
Williston-VT2A NB	Chittenden	5.94	434.7	0	26	1	1	90			0	69	0	69	0	1035	0					
Williston-VT2A SB	Chittenden	5.94	472.7	0	20	1	1	84			0	67	0	67	0	1005	0					
Addison-VT17 EB	Addison	11.133	418.6	0	38	7	7	65			11	58	0	69	165	870	0					
Addison-VT17 WB	Addison	11.133	296.9	0	34	6	6	50			0	51	0	51	0	765	0					
Cornwall-VT74 EB	Addison	2.899	115.2	0	7	0	0	24			0	18	0	18	0	270	0					
Cornwall-VT74 WB	Addison	2.899	60.3	0	5	2	2	13			0	10	0	10	0	150	0					
Middlebury-VT116 NB	Addison	6.59	330	0	10	1	1	62			5	41	0	46	75	615	0					
Middlebury-VT116 SB	Addison	6.59	324.5	0	15	3	3	69			0	44	0	44	0	660	0					
Bristol-VT116 NB	Addison	12.265	348.6	0	46	1	1	69			0	56	0	56	0	840	0					
Bristol-VT116 SB	Addison	12.265	322.5	0	41	2	2	70			0	49	0	49	0	735	0					
Essex-VT117 EB	Chittenden	4.431	234.1	0	3	2	2	55			0	33	0	33	0	495	0					
Essex-VT117 WB	Chittenden	4.431	200.8	24	8	2	2	33			0	27	2	29	0	405	30	2	30			
				Sub-Total		28	28	684						**Sub-Total**	240	7845	30					
Estimated Salvaged Street Name Signs to be erected onto new posts =							17															
Salvaged From signs to be added to Remove total =								28														
		TOTAL =	3558.9	24	253	28	45	712	0	0	16	523	2	541	8115			2	30	0	0	0

PROJECT NAME: STATEWIDE - NORTHWEST REGION

PROJECT NUMBER: STPG SIGN (30)

FILE NAME: 10b008TS.DGN
PROJECT LEADER: A. GAMBLE
DESIGNED BY: T. GUAZZONI
TOWN TOTAL SIGN SUMMARY SHEET

PLOT DATE: 12-AUG-2010
DRAWN BY: T. GUAZZONI
CHECKED BY: A. GAMBLE
SHEET 129 OF 131

Table 6H-2. Meaning of Symbols on Typical Application Diagrams

	Arrow panel
	Arrow panel support or trailer (shown facing down)
	Changeable message sign or support trailer
	Channelizing device
	Crash Cushion
	Direction of temporary traffic detour
	Direction of traffic
	Flagger
	High level warning device (Flag tree)
	Luminaire
	Pavement markings that should be removed for a long term project
	Sign (shown facing left)
	Surveyor
	Temporary barrier
	Temporary barrier with warning lights
	Traffic or Pedestrian signal
	Truck mounted attenuator
	Type III Barricade
	Warning lights
	Work space
	Work vehicle

Figure 6E-1. Use of Hand-Signaling Devices by Flaggers

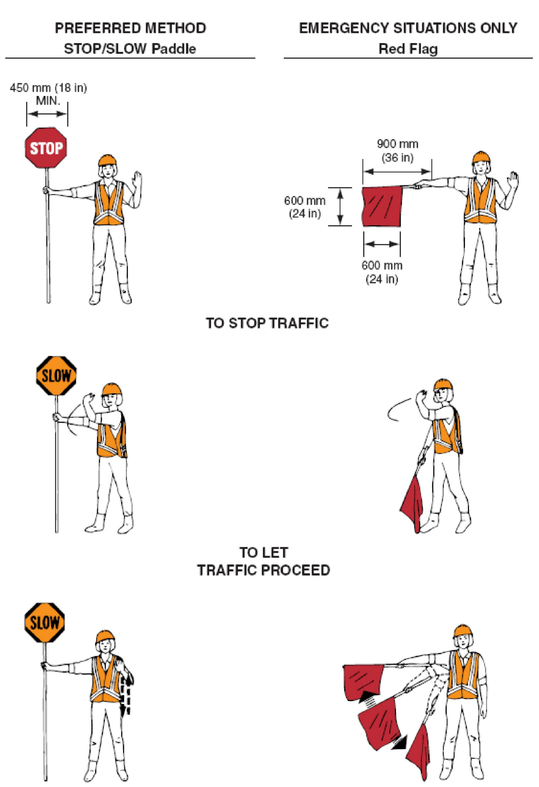

Figure 6C-2. Types of Tapers and Buffer Spaces

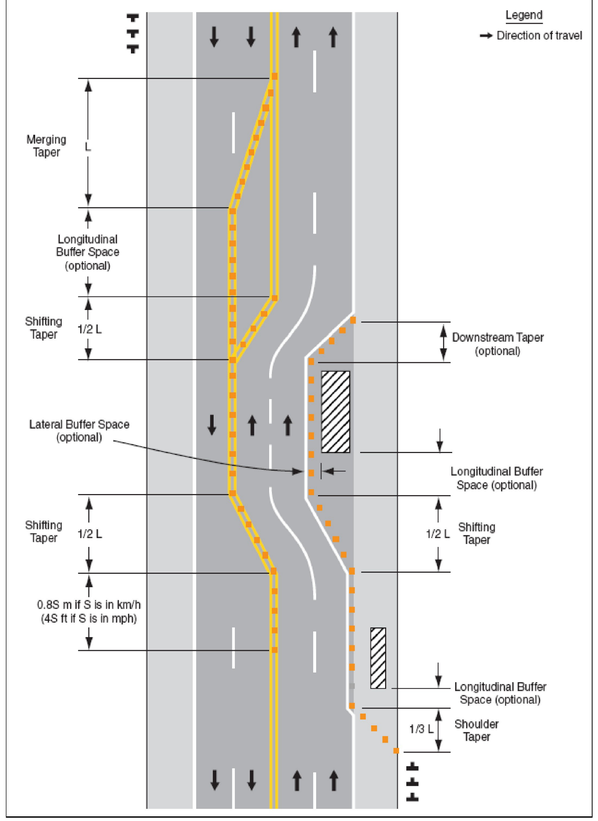

Figure 6H-1. Work Beyond the Shoulder (TA-1)

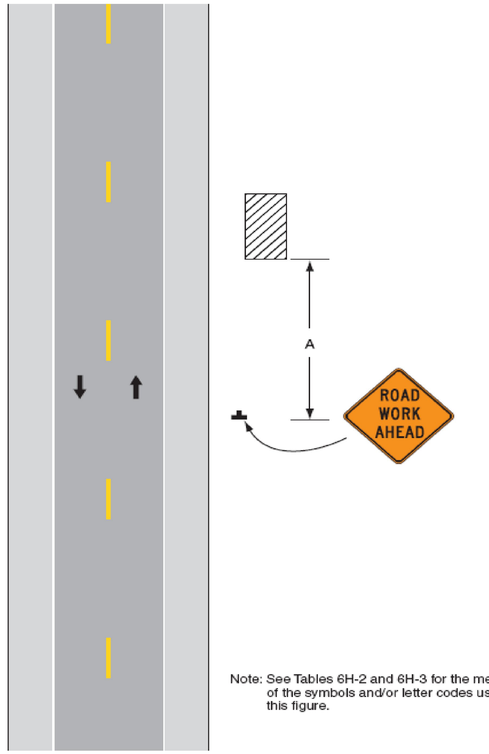

Note: See Tables 6H-2 and 6H-3 for the meaning of the symbols and/or letter codes used in this figure.

Typical Application 1

Table 6C-3. Taper Length Criteria for Temporary Traffic Control Zones

Type of Taper	Taper Length (L)*
Merging Taper	at least L
Shifting Taper	at least 0.5L
Shoulder Taper	at least 0.33L
One-Lane, Two-Way Traffic Taper	30 m (100 ft) maximum
Downstream Taper	30 m (100 ft) per lane

Table 6C-4. Formulas for Determining Taper Lengths

Speed Limit (S)	Taper Length (L) Meters
60 km/h or less	$L = \frac{WS^2}{155}$
70 km/h or more	$L = \frac{WS}{1.6}$

Speed Limit (S)	Taper Length (L) Feet
40 mph or less	$L = \frac{WS^2}{60}$
45 mph or more	L = WS

Where: L = taper length in meters (feet)
W = width of offset in meters (feet)
S = posted speed limit, or off-peak 85th-percentile speed prior to work starting, or the anticipated operating speed in km/h (mph)

Table 6H-3. Meaning of Letter Codes on Typical Application Diagrams

Road Type	Distance Between Signs**		
	A	B	C
Urban (low speed)*	30 (100)	30 (100)	30 (100)
Urban (high speed)*	100 (350)	100 (350)	100 (350)
Rural	150 (500)	150 (500)	150 (500)
Expressway / Freeway	300 (1,000)	450 (1,500)	800 (2,640)

* Speed category to be determined by highway agency

** Distances are shown in meters (feet). The column headings A, B, and C are the dimensions shown in Figures shown on the Traffic Control Detail Sheets. The A dimension is the distance from the transition or point of restriction to the first sign. The B dimension is the distance between the first and second signs. The C dimension is the distance between the second and third signs. (The third sign is the first one in a three-sign series encountered by a driver approaching a TTC zone.)

Figure 6F-7. Channelizing Devices (Sheet 1 of 2)

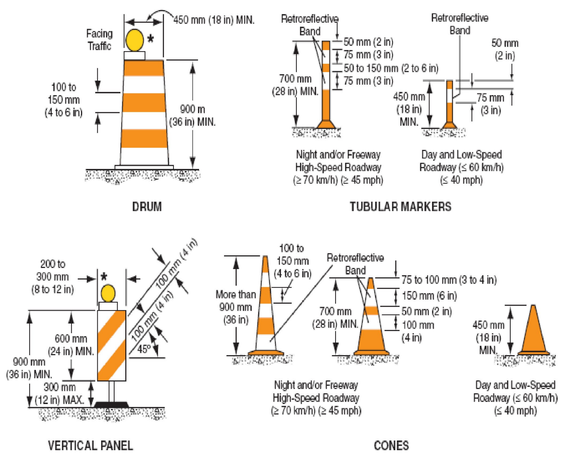

* Warning lights (optional)

Note: If drums, cones, or tubular markers are used to channelize pedestrians, they shall be located such that there are no gaps between the bases of the devices, in order to create a continuous bottom, and the height of each individual drum, cone, or tubular marker shall be no less than 900 mm (36 in) to be detectable to users of long canes.

TEMPORARY TRAFFIC CONTROL NOTES

1. ALL TEMPORARY TRAFFIC CONTROL SHALL BE IN ACCORDANCE WITH THESE PROJECT PLANS, APPLICABLE VTRANS E-SERIES STANDARD DRAWINGS, AND THE MANUAL ON UNIFORM TRAFFIC CONTROL DEVICES (MUTCD),DATED 2009, AND ITS LATEST REVISIONS, OR AS DIRECTED BY THE RESIDENT ENGINEER. IF THE CONTRACTOR DOES NOT WISH TO FOLLOW THE TEMPORARY TRAFFIC CONTROL PROVIDED, HE/SHE MAY SUBMIT AN ALTERNATE PROPOSAL AT THE PRE-CONSTRUCTION MEETING IMPLEMENTING THE PROPOSED CHANGES FOR REVIEW AND APPROVAL BY THE RESIDENT ENGINEER.
2. THE CONTRACTOR MUST PROVIDE ACCESS THROUGH THE WORK ZONE FOR EMERGENCY VEHICLES AT ALL TIMES.
3. THE CONTRACTOR SHALL CONDUCT THE WORK AT ALL TIMES IN SUCH A MANNER AND IN SUCH SEQUENCE SO AS TO ENSURE THE LEAST INTERFERENCE WITH TRAFFIC OCCURS.
4. SIGNS SHALL ONLY BE VISIBLE TO MOTORIST AT THE TIMES WHEN THE MESSAGE IS PERTINENT, I.E. A "FLAGGER AHEAD" SIGN SHALL ONLY BE VISIBLE TO MOTORIST WHEN THE FLAGGER IS ACTUALLY PRESENT PERFORMING THEIR DUTIES.
5. PAYMENT FOR CONSTRUCTION SIGNING WILL BE MADE UNDER CONTRACT ITEM 641.10.

PROJECT NAME: STATEWIDE - NORTHWEST REGION

PROJECT NUMBER: STPG SIGN (30)

FILE NAME: 10b008TS.DGN
PROJECT LEADER: A. GAMBLE
DESIGNED BY: T. GUAZZONI
TRAFFIC CONTROL 1

PLOT DATE: 12-AUG-2010
DRAWN BY: T. GUAZZONI
CHECKED BY: A. GAMBLE
SHEET 130 OF 131

Figure 6H-3. Work on Shoulders (TA-3)

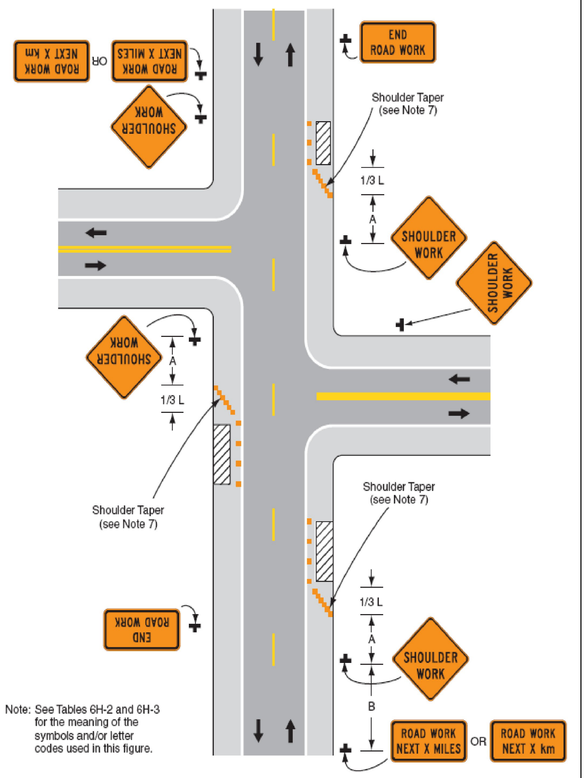

Typical Application 3

Figure 6H-4. Short-Duration or Mobile Operation on Shoulder (TA-4)

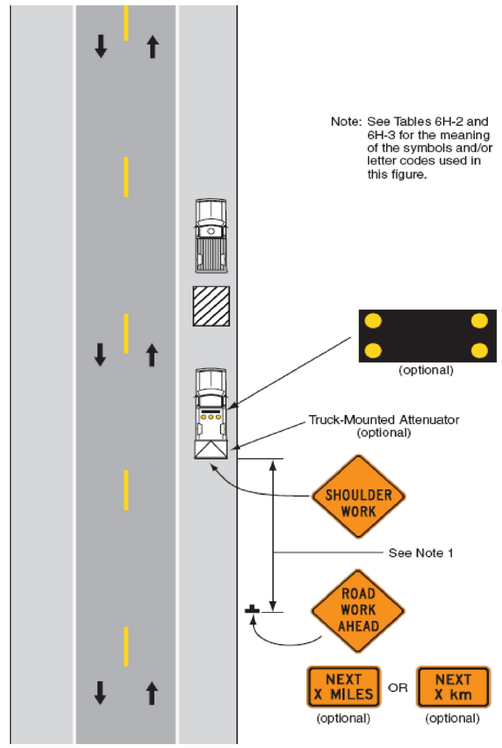

Typical Application 4

Figure 6H-6. Shoulder Work with Minor Encroachment (TA-6)

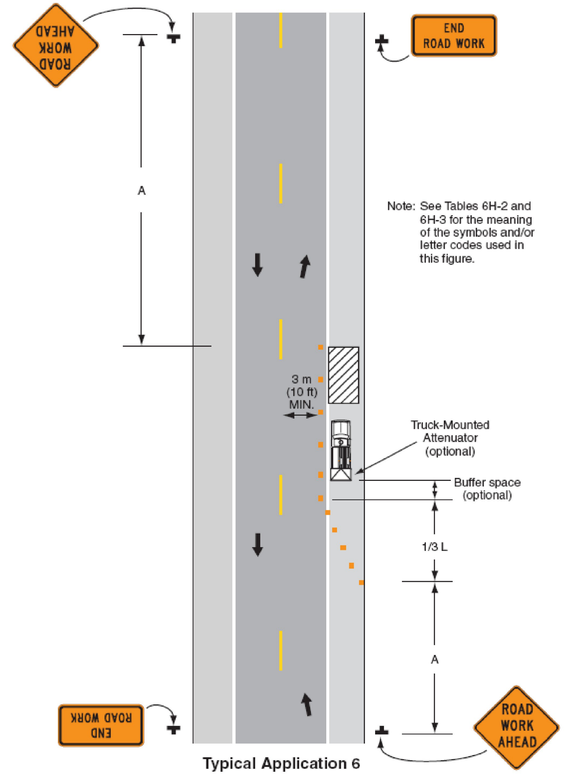

Typical Application 6

Figure 6H-10. Lane Closure on Two-Lane Road Using Flaggers (TA-10)

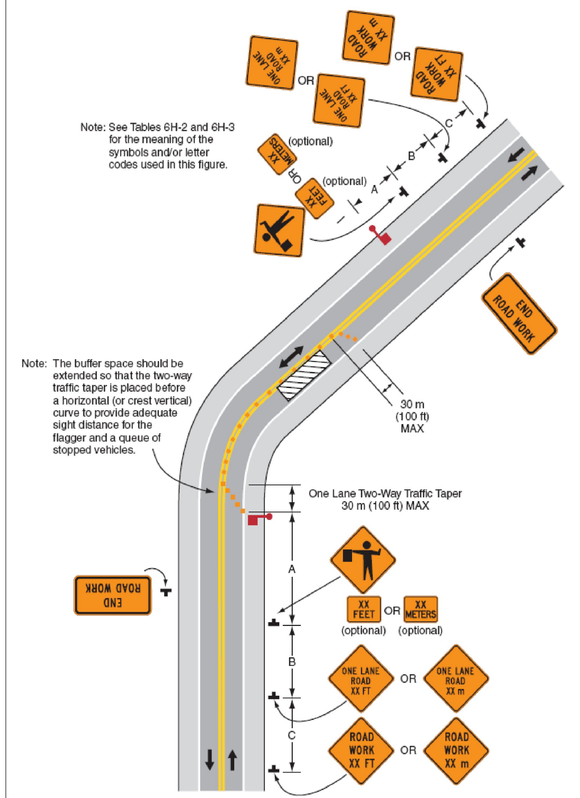

Typical Application 10

PROJECT NAME:	STATEWIDE - NORTHWEST REGION
PROJECT NUMBER:	STPG SIGN (30)
FILE NAME: 09B058_TS.DGN	PLOT DATE: 12-AUG-2010
PROJECT LEADER: A. GAMBLE	DRAWN BY: T. GUAZZONI
DESIGNED BY: T. GUAZZONI	CHECKED BY: A. GAMBLE
TRAFFIC CONTROL 2	SHEET 131 OF 131