
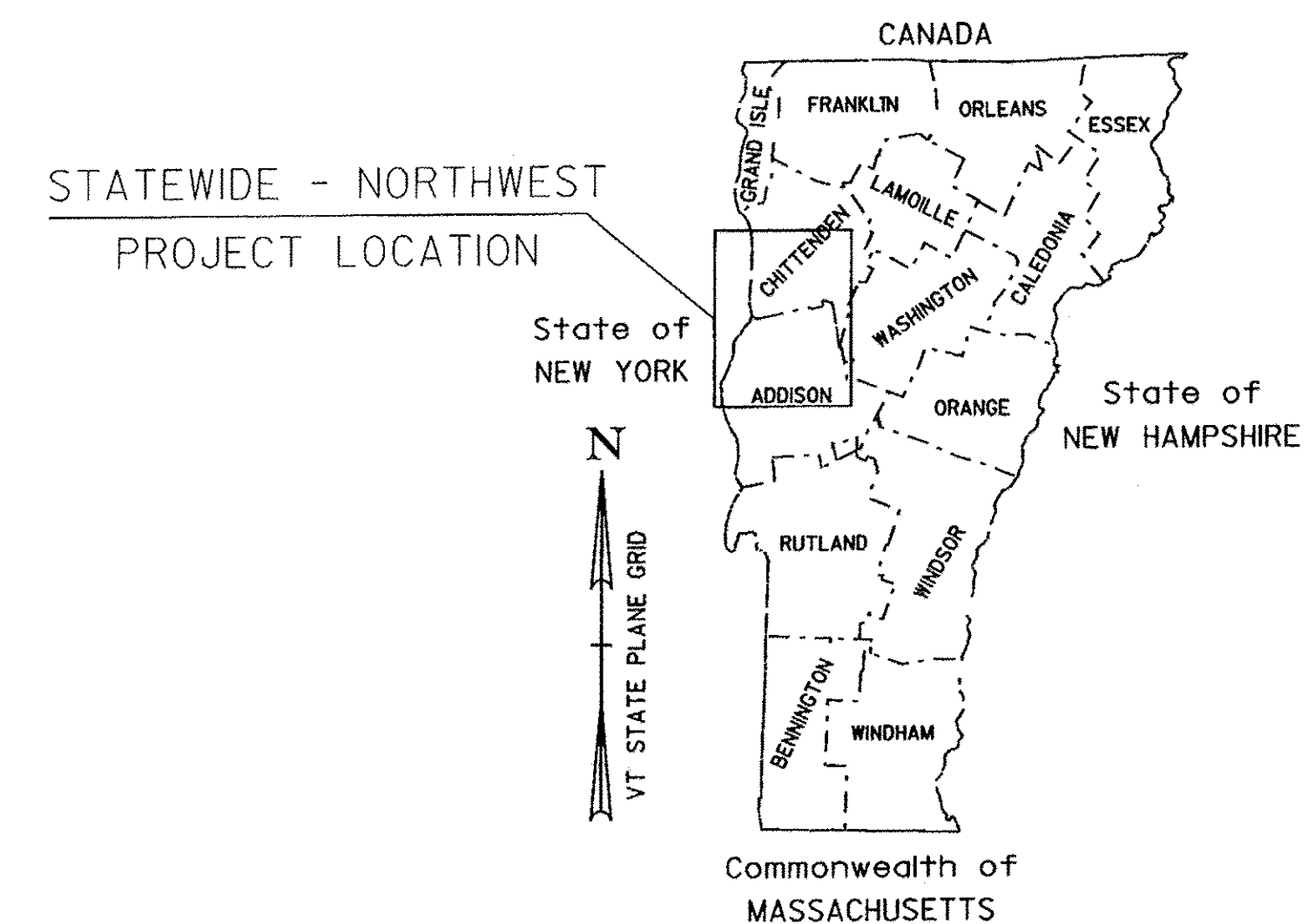


STATE OF VERMONT AGENCY OF TRANSPORTATION



INDEX OF SHEETS
SEE SHEET 2



PROPOSED IMPROVEMENT TOWNS OF WILLISTON, ADDISON, CORNWALL, ESSEX, MIDDLEBURY, AND BRISTOL COUNTIES OF CHITTENDEN AND ADDISON VERMONT ROUTES 2A, 17, 74, 116, 117

NORTHWEST REGION SIGN REPLACEMENT - 42.030 MILES ON VT 2A WILLISTON MP 0.000-5.940, VT 17 ADDISON MP 0.000-11.133,
VT 74 CORNWALL MP 0.000-2.899, VT 116 MIDDLEBURY MP 0.000-BRISTOL MP 12.265 EXCLUDING CLASS I,
VT 117 ESSEX MP 0.000-4.431

LENGTH OF ROADWAY = 42.030 MILES
LENGTH OF PROJECT = 42.030 MILES

WORK TO BE PERFORMED UNDER THIS PROJECT INCLUDES THE REMOVAL OF EXISTING SIGNS AND POSTS
AND THE INSTALLATION OF NEW SIGNS AND SIGN POSTS AND INCIDENTAL ITEMS.

RECORD PLANS	
CONTRACTOR:	F. R. LAFAYETTE, INC. - ESSEX JUNCTION, VT
RESIDENT ENGINEER:	JEFF COTA
CONSTRUCTION BEGAN:	MAY 2, 2011
CONSTRUCTION COMPLETE:	JULY 13, 2011
RECORD PLANS BY:	JEFF COTA & JENNA HYDE
I HEREBY CERTIFY THAT ALL THE CONSTRUCTION REQUIRED BY THIS SET OF DRAWINGS HAS BEEN ACCOMPLISHED AS INDICATED HEREIN.	
BY	RESIDENT ENGINEER
DATE	10/15/12
NOTE: Any further information concerning final quantities, amounts or other details relative to this project may be found at Central Files in the electronic archives.	

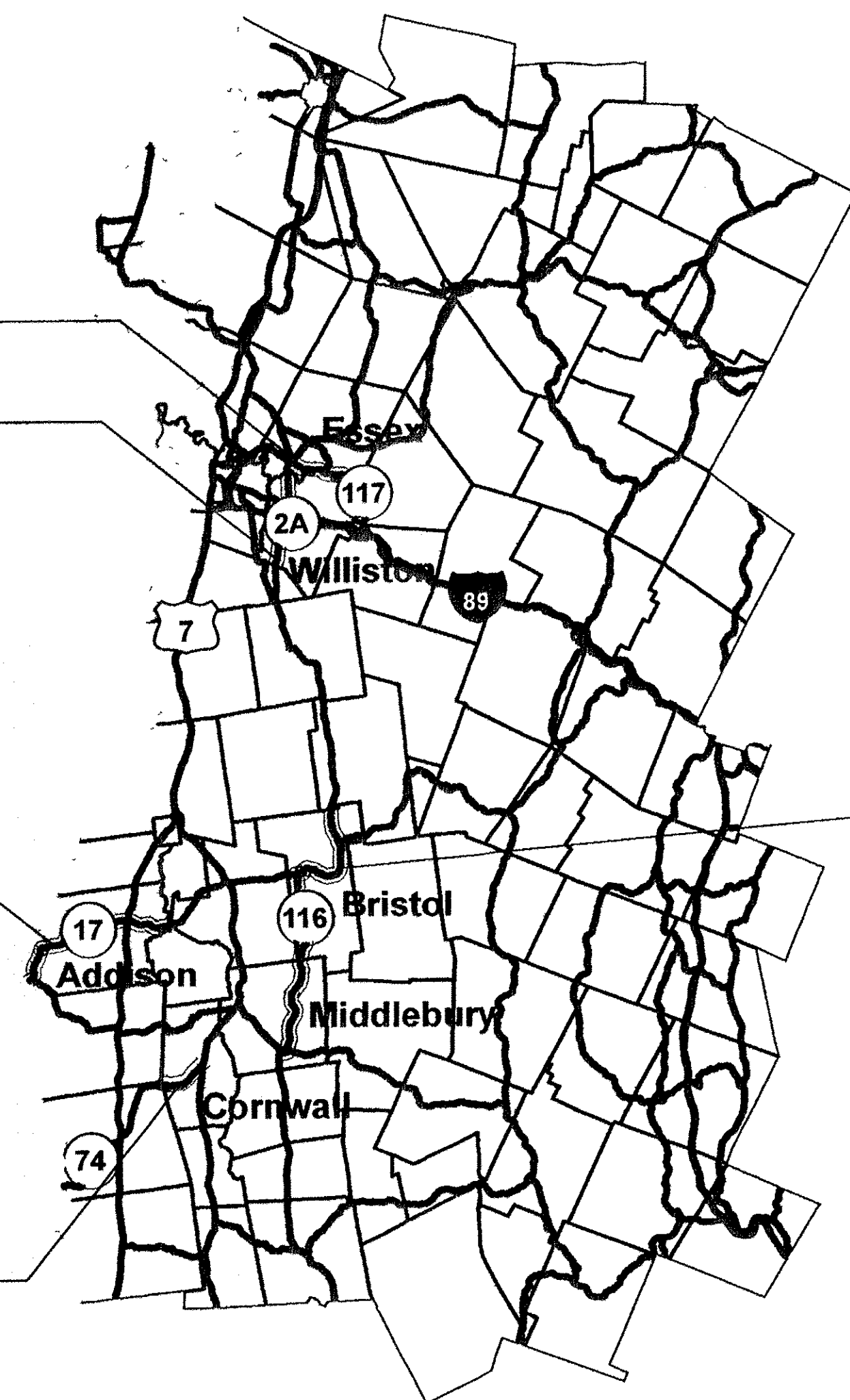
ESSEX VT 117
MP 0.000-4.431
WILLISTON VT 2A
MP 0.000-5.940

ADDISON VT 17
MP 0.000-11.133

MIDDLEBURY-BRISTOL VT 116
MIDDLEBURY MP 0.000-BRISTOL
MP 12.265
EXCLUDING CLASS I

CORNWALL VT 74
MP 0.000-2.899

NOT TO SCALE



QUALITY ASSURANCE PROGRAM: LEVEL

CONVENTIONAL SYMBOLS

COUNTY LINE	
TOWN LINE	
LIMITS OF ACCESS	
POINT OF ACCESS	
FENCE LINE	
STONE WALL	
TRAVELED WAY	
GUARD RAIL	
RAILROAD	
SURVEY LINE	
CULVERT	
POWER POLE	
TELEPHONE POLE	
TREES	
CONTROL OF ACCESS	
PROPERTY LINE	
R.O.W. TAKING LINE	
SLOPE RIGHTS	
TOP OF CUT	
TOE OF SLOPE	

SURVEYED BY : N/A
SURVEYED DATE : N/A

DATUM
VERTICAL N/A
HORIZONTAL N/A

THESE PLANS ARE SUBJECT TO SUCH ENGINEERING CHANGES AS MAY BE REQUIRED BY THE FEDERAL HIGHWAY ADMINISTRATION OR THE DIRECTOR OF PROGRAM DEVELOPMENT.
CONSTRUCTION IS TO BE CARRIED ON IN ACCORDANCE WITH THESE PLANS AND THE STANDARD SPECIFICATIONS FOR CONSTRUCTION DATED 2006, AS APPROVED BY THE FEDERAL HIGHWAY ADMINISTRATION ON JUNE 15, 2006 FOR USE ON THIS PROJECT, INCLUDING ALL SUBSEQUENT REVISIONS AND SUCH REVISED SPECIFICATIONS AND SPECIAL PROVISIONS AS ARE INCORPORATED IN THESE PLANS.

DIRECTOR OF PROGRAM DEVELOPMENT	
APPROVED	DATE 8-17-10
PROJECT MANAGER :	AMY GAMBLE
PROJECT NAME :	STATEWIDE - NORTHWEST REGION
PROJECT NUMBER :	STPG SIGN (30)
SHEET 1 OF 131 SHEETS	